

2009

**Virginia Department of Transportation
Daily Traffic Volume Estimates
Including Vehicle Classification Estimates**

where available

Jurisdiction Report

17

Carroll County
City of Galax
Town of Hillsville

Prepared By

**Virginia Department of Transportation
Traffic Engineering Division**

In Cooperation With

**U.S. Department of Transportation
Federal Highway Administration**

Virginia Department of Transportation
Traffic Engineering Division
Traffic Monitoring Section

The Virginia Department of Transportation (VDOT) conducts a program where traffic count data are gathered from sensors in or along streets and highways and other sources. From these data, estimates of the average number of vehicles that traveled each segment of road are calculated. VDOT periodically publishes booklets listing these estimates.

One of these booklets, titled “Average Daily Traffic Volumes with Vehicle Classification Data, on Interstate, Arterial and Primary Routes” includes a list of each Interstate and Primary highway segment with the estimated Annual Average Daily Traffic (AADT) for that segment. AADT is the total annual traffic estimate divided by the number of days in the year. This booklet also includes information such as estimates of the percentage of the AADT made up by 6 different vehicle types, ranging from cars to double trailer trucks; estimated Annual Average Weekday Traffic (AAWDT), which is the number of vehicles estimated to have traveled the segment of highway during a 24 hour weekday averaged over the year; as well as Peak Hour and Peak Direction factors used by planners to formulate design criteria.

In addition to the Primary and Interstate publication, one hundred books are published periodically, one for each of 100 areas across the state defined by VDOT for record-keeping purposes. These books include traffic volume estimates for roads within the county, cities, and towns within the area. These books are titled “Daily Traffic Volumes Including Vehicle Classification Estimates, where available; Jurisdiction Report numbers 00 through 99”.

Also available are a number of reports summarizing the average Vehicle Miles Traveled (VMT) in selected jurisdictions and other categories of highways. There are many different ways to present traffic volume summary information. Because the user determines the value of each presentation, the reports have been redesigned based on user requests and feedback. The people of the VDOT Traffic Engineering Division Traffic Monitoring Section who produce these books welcome requests for other helpful ways of presenting the summary information.

A compact disc (CD) is available that includes files in the Adobe® Portable Document Format (PDF) that can be displayed, searched, and printed using common desktop computer equipment. The CD includes the publications described above as well as a number of other reports, including specialized VMT summaries and smaller AADT reports for each city and town separately.

Publication Notes

Parallel Roads

For road inventory and management purposes, some roadways are counted separately by direction and have separately published traffic estimates for each direction of travel. Examples of such roadways are the interstate system and routes with separated facilities and (usually) one-way traffic facilities in urban areas. In these publications, they are referred to as parallel roads. As a convenience for the users of the publication, the listing for segments of roads with parallel segments are published with both the traffic estimates for their own direction of travel (e.g. I-95 Northbound) as well as the estimate of the total of all traffic on the same route including parallel roadways (all directions of I-95). The publication will have a “Combined Traffic Estimates for Parallel Roadways on this Route” or “Combined Traffic” identifiers for the combined direction of travel estimates.

Roadways such as I-395 with a North segment, a South segment and a separate Reversible lane segment will have the estimate for more than two parallel roadways included in the entire combined traffic estimate.

Some routes have very complicated paths through cities and towns. These parallel paths may be too complex to allow a relationship between nearby sections of the opposite direction on the same route. In this case, to indicate that the traffic estimates for such a road segment may not include all directions of traffic on that route, the line that would list the combined values will indicate “NA” for not available.

VDOT’s traffic monitoring program includes more than 100,000 segments of roads and highways ranging from several mile sections of Interstate highways to very short sections of city streets. Due to problems experienced obtaining some traffic count data, and the level of quality necessary to maintain confidence in the data, no estimate is currently available for some segments of roadway. These segments are included in the publications indicating “NA” for not available. It is the intention of the VDOT Traffic Engineering Division Traffic Monitoring group to obtain the data necessary and to report traffic volume estimates on all road segments included in these publications.

Many of the road segments in this program are local secondary roads. The amount and detail of data collected on these roads are not as great as the data collected on higher volume roads. The vehicle classification, average weekday traffic volumes, and the theoretical design hour traffic volumes are not calculated for these roads. The publications indicate “NA” for the information that is not available.

This publication is based on a traffic monitoring program initiated in 1997. Because the data collection techniques and statistical evaluation processes are different than those used in previous years, comparison with previous publications may be misleading.

Glossary of Terms:

Route: The Route Number assigned to this segment of roadway with the master inventory route number if this is an overlapping route, with official street or highway name if available.

Length: Length of the traffic segment in miles.

AADT: Annual Average Daily Traffic. The estimate of typical daily traffic on a road segment for all days of the week, Sunday through Saturday, over the period of one year.

QA: Quality of AADT:

- A Average of Complete Continuous Count Data
- B Average of Selected Continuous Count Data
- F Factored Short Term Traffic Count Data
- G Factored Short Term Traffic Count Data with Growth Element
- H Historical Estimate
- M Manual Uncounted Estimate
- N AADT of Similar Neighboring Traffic Link
- O Provided By External Source
- R Raw Traffic Count, Unfactored

4Tire: Percentage of the traffic volume made up of motorcycles, passenger cars, vans and pickup trucks.

Bus: Percentage of the traffic volume made up of busses.

2Axle Truck: Percentage of the traffic volume made up of 2 axle single unit trucks (not including pickups and vans).

3+Axle Truck: Percentage of the traffic volume made up of single unit trucks with three or more axles.

1Trail Truck: Percentage of the traffic volume made up of units with a single trailer.

2Trail Truck: Percentage of the traffic volume made up of units with more than one trailer.

QC: Quality of Classification Data:

- A Average of Complete Continuous Count Data
- B Average of Selected Continuous Count Data
- C Short Term Classified Traffic Count Data
- F Factored Short Term Traffic Count Data
- H Historical Estimate
- M Mass Collective Average
- N Classification Estimates of Similar Neighboring Traffic Link

K Factor: The estimate of the portion of the traffic volume traveling during the peak hour or design hour.

QK: Quality of the K Factor estimate:

- A Factor based on 30th Highest Hour Observed During at least 250 days of Continuous Traffic Data
- B Factor based on other Hour Observed During Less than 250 days of Continuous Traffic Data
- F Factor based on Highest Hour Collected at in a 48 Hour Weekday Period
- M Factor based on Manual Estimate of design hour
- N Design Hour Factor (K Factor) of Similar Neighboring Traffic Link
- O Provided by External Source

Dir Factor: The estimate of the portion of the traffic volume traveling in the peak direction during the peak hour..

AAWDT: Average Annual Weekday Traffic. The estimate of typical traffic over the period of one year for the days between Monday through Thursday inclusive.

QW: Quality of AAWDT:

- A Average of Complete Continuous Count Data
- B Average of Selected Continuous Count Data
- F Factored Short Term Traffic Count Data
- G Factored Short Term Traffic Count Data with Growth Element
- M Manual Uncounted Estimate
- N AAWDT of Similar Neighboring Traffic Link
- O Provided by External Source

Year: Year for which the published values are appropriate. If the Quality of AADT (QA) is "R", the year is the year that the raw traffic count was collected, and if available,

Route Shield Legend

Route Systems



Interstate Route

Traffic volume data for Interstate Routes and some other routes are reported separately by direction, as well as combined.



US Route



Virginia State Route



Frontage Road (F precedes frontage route number)



Secondary Route

Special Routes



Bus - Business Route

Bypas - Bypass Route

Truck - Truck Route



ALT - Alternate Route

Wve - Wve Route connector



P - Parallel Route; Southbound or Westbound direction lanes of a numbered route where they are on a different road facility than the other direction.






















The VDOT Maintenance Jurisdiction number is displayed below the Secondary Route Number if the Maintenance Jurisdiction is different than the jurisdiction in the title of the report.

Virginia Department of Transportation
Traffic Engineering Division
2009
Annual Average Daily Traffic Volume Estimates By Section of Route
Carroll Maintenance Area

Route	Jurisdiction	Length	AADT	QA	4Tire	Bus	-----Truck-----				QC	K Factor	QK	Dir Factor	AAWDT	QW
							2Axle	3+Axle	1Trail	2Trail						
	From: Grayson County Line															
48 Blue Ridge Parkway	Carroll County (Maint: US)	12.75	660	O								NA			NA	
	To: US 52															
	From: Carroll County (Maint: US)															
48 Blue Ridge Parkway	Carroll County (Maint: US)	15.59	890	O								NA			NA	
	To: Patrick County Line															
	From: North Carolina State Line															
52 Fancy Gap Highway	Carroll County	4.41	7300	G	96%	0%	1%	1%	2%	0%	C	0.085	F	0.567	7700	G
	To: 17-691 Bear Trail															
	From: Carroll County															
52 Fancy Gap Highway	Carroll County	5.01	4000	G	96%	0%	1%	1%	2%	0%	F	0.083	F	0.583	4200	G
	To: SR 148 Chances Creek Rd															
	From: Carroll County															
52 Fancy Gap Highway	Carroll County	0.09	3100	N	97%	0%	2%	1%	1%	0%	N	0.087	N	0.538	3300	N
	To: 0.09 MN SR 148															
	From: Carroll County															
52 Fancy Gap Highway	Carroll County	4.72	3100	G	97%	0%	2%	1%	1%	0%	C	0.087	F	0.538	3300	G
	To: 17-702 Stable Rd															
	From: Carroll County															
52 Fancy Gap Highway	Carroll County	0.28	4900	N	97%	0%	2%	1%	1%	0%	N	0.081	N	0.565	5200	N
	To: SCL Hillsville															
	From: Town of Hillsville (Maint: 17)															
52 Main St	Town of Hillsville (Maint: 17)	1.92	4900	G	97%	0%	2%	1%	1%	0%	F	0.081	F	0.565	5200	G
	To: US 58 West Stuart Dr															
	From: Town of Hillsville (Maint: 17)															
52 Main St	Town of Hillsville (Maint: 17)	2.23	5000	G	94%	1%	1%	3%	1%	0%	F	0.092	F	0.53	5200	G
	To: NCL Hillsville															
	From: Carroll County															
52 Poplar Camp Rd	Carroll County	1.17	5000	N	94%	1%	1%	3%	1%	0%	N	0.092	N	0.53	5200	N
	To: 17-705 Coon Ridge Road															
	From: Carroll County															
52 Poplar Camp Rd	Carroll County	3.15	1600	G	94%	1%	1%	3%	1%	0%	F	0.104	F	0.524	1600	G
	To: 17-620 Coulson Church Rd															
	From: Carroll County															
52 Poplar Camp Rd	Carroll County	4.46	730	G	94%	1%	1%	3%	1%	0%	C	0.114	F	0.548	770	G
	To: Wythe County Line															
	From: WCL Galax															
58 221 Reserve Blvd	City of Galax	0.47	8200	G	96%	0%	1%	1%	2%	0%	C	0.09	F	0.555	8900	G
	To: Oldtown Rd															
	From: City of Galax															
58 221 Reserve Blvd; W Stuart Dr	City of Galax	1.10	7000	G	96%	0%	1%	1%	2%	0%	F	0.09	F	0.568	7600	G
	To: Fries Rd															
	From: City of Galax															
58 221 W Stuart Dr	City of Galax	0.20	11000	G	96%	0%	1%	1%	2%	0%	F	0.093	F	0.566	12000	G
	To: SR 89 Main St															
	From: City of Galax															
58 221 E Stuart Dr	City of Galax	0.34	14000	G	96%	0%	1%	1%	2%	0%	F	0.088	F	0.526	16000	G
	To: Meadow St															
	From: City of Galax															
58 221 E Stuart Dr	City of Galax	1.81	19000	G	96%	0%	1%	1%	2%	0%	F	0.088	F	0.502	21000	G
	To: Haynes Rd															
	From: City of Galax															
58 221 E Stuart Dr	City of Galax	1.10	16000	G	96%	0%	1%	1%	2%	0%	F	NA			17000	G
	To: ECL Galax															

Virginia Department of Transportation
Traffic Engineering Division
2009
Annual Average Daily Traffic Volume Estimates By Section of Route
Carroll Maintenance Area

Route	Jurisdiction	Length	AADT	QA	4Tire	Bus	Truck				QC	K Factor	QK	Dir Factor	AAWDT	QW
							2Axle	3+Axle	1Trail	2Trail						
From: ECL Galax																
  Carrollton Pike	Carroll County	2.05	15000	G	96%	0%	1%	1%	3%	0%	F	0.086	F	0.5	16000	G
To: 17-722 Cranberry Rd																
From: 17-722 Cranberry Rd																
  Carrollton Pike	Carroll County	1.28	16000	G	96%	0%	1%	1%	3%	0%	F	0.084	F	0.504	17000	G
To: 17-872 Woodlawn Road																
From: 17-872 Woodlawn Rd																
  Carrollton Pike	Carroll County	3.69	14000	A	96%	0%	1%	1%	3%	0%	C	0.100	A	0.512	15000	A
To: I-77																
From: I-77																
  Carrollton Pike	Carroll County	0.72	14000	G	94%	0%	1%	1%	4%	0%	F	0.08	F	0.528	15000	G
To: WCL Hillsville																
From: WCL Hillsville																
  West Stuart Dr	Town of Hillsville (Maint: 17)	2.10	14000	N	94%	0%	1%	1%	4%	0%	N	0.08	N	0.528	15000	N
To: US 221 Floyd Pike																
From: US 221 Floyd Pike																
 East Stuart Dr	Town of Hillsville (Maint: 17)	2.26	4300	G	94%	0%	1%	1%	4%	0%	C	0.083	F	0.636	4500	G
To: ECL Hillsville																
From: ECL Hillsville																
 Danville Pike	Carroll County	5.94	4300	N	94%	0%	1%	1%	4%	0%	N	0.083	N	0.636	4500	N
To: 17-680 Crooked Oak Rd																
From: 17-680 Crooked Oak Rd																
 Danville Pike	Carroll County	8.14	2700	G	94%	0%	1%	1%	4%	0%	F	0.080	F	0.547	2900	G
To: Floyd County Line																
From: Floyd County Line																
North 	From: North Carolina State Line															
	Carroll County	0.94	17000	A	74%	1%	1%	1%	22%	2%	F	0.149	A		15000	A
	Combined Traffic Estimates for 2 Parallel Roadways on this Route:		33000	A	74%	1%	1%	1%	22%	2%	F	0.134	A	0.501	29000	A
	To: 17-620 S, Old Pipers Gap Rd															
North 	From: 17-620 Old Pipers Gap Rd															
	Carroll County	7.63	17000	G	79%	1%	1%	0%	18%	2%	C	0.094	F		18000	G
	Combined Traffic Estimates for 2 Parallel Roadways on this Route:		35000	G	78%	1%	1%	0%	18%	2%	C	NA			36000	G
	To: SR 148 Chances Creek Rd															
North 	From: SR 148 Chances Creek Rd															
	Carroll County	6.28	18000	G	74%	1%	1%	1%	22%	2%	F	0.071	F		16000	G
	Combined Traffic Estimates for 2 Parallel Roadways on this Route:		35000	G	74%	1%	1%	1%	22%	2%	F	NA			31000	G
	To: US 58															
North 	From: US 58															
	Carroll County	4.18	18000	A	74%	1%	1%	1%	22%	2%	C	0.141	A		16000	A
	Combined Traffic Estimates for 2 Parallel Roadways on this Route:		36000	A	74%	1%	1%	1%	22%	2%	C	0.13	A	0.52	32000	A
	To: 17-620 N															
North 	From: 17-620 N															
	Carroll County	5.03	19000	G	79%	1%	1%	0%	17%	2%	C	0.092	F		19000	G
	Combined Traffic Estimates for 2 Parallel Roadways on this Route:		37000	G	77%	1%	1%	0%	19%	2%	F	NA			36000	G
	To: SR 69															
North 	From: SR 69															
	Carroll County	0.23	17000	F	74%	1%	1%	1%	22%	2%	F	0.075	F		15000	F
	Combined Traffic Estimates for 2 Parallel Roadways on this Route:		33000	F	74%	1%	1%	1%	22%	2%	F	NA			29000	F
	To: Wythe County Line															

Virginia Department of Transportation
Traffic Engineering Division
2009
Annual Average Daily Traffic Volume Estimates By Section of Route
Carroll Maintenance Area

Route	Jurisdiction	Length	AADT	QA	4Tire	Bus	Truck				QC	K Factor	QK	Dir Factor	AAWDT	QW
							2Axle	3+Axle	1Trail	2Trail						
North 77 Lamburg Welcome Center	From: Exit Welcome Center Parking Lot															
	To: I-77 North from Welcome Center	Carroll County	0.06	2000	A	83%	1%	1%	0%	14%	0%	C	0.184	A	1800	A
South 77	From: North Carolina State Line															
	To: Combined Traffic Estimates for 2 Parallel Roadways on this Route:	Carroll County	1.07	17000	A	74%	1%	1%	1%	22%	2%	F	0.157	A	14000	A
South 77	From: 17-620 Lamburg Rd															
	To: Combined Traffic Estimates for 2 Parallel Roadways on this Route:	Carroll County	7.92	17000	G	77%	1%	1%	0%	19%	2%	C	0.09	F	18000	G
South 77	From: 17-775 Chance Creek Rd															
	To: Combined Traffic Estimates for 2 Parallel Roadways on this Route:	Carroll County	6.23	17000	G	74%	1%	1%	1%	22%	2%	F	0.065	F	15000	G
South 77	From: US 58															
	To: Combined Traffic Estimates for 2 Parallel Roadways on this Route:	Carroll County	4.31	18000	A	74%	1%	1%	1%	22%	2%	C	0.147	A	16000	A
South 77	From: 17-620 N															
	To: Combined Traffic Estimates for 2 Parallel Roadways on this Route:	Carroll County	4.76	19000	G	74%	1%	1%	1%	22%	2%	F	0.071	F	17000	G
89 Main St	From: SCL Galax															
	To: SR 97 Pipers Gap Rd	City of Galax	1.26	5400	G	95%	0%	1%	1%	3%	0%	C	0.098	F	0.612	5900
89 Main St	From: Maroon Tide Dr															
	To: Oldtown St	City of Galax	0.90	5500	G	98%	0%	1%	0%	1%	0%	C	0.092	F	0.579	6000
89 Main St	From: US 58 Stuart Dr															
	To: Grayson County Line	City of Galax	0.16	4500	G	98%	0%	1%	0%	1%	0%	F	0.098	F	0.522	4900
89 Main St	From: Oldtown St															
	To: US 58 Stuart Dr	City of Galax	0.63	2900	G	98%	1%	1%	0%	0%	0%	C	0.099	F	0.556	3200
94 Ivanhoe Rd	From: Grayson County Line															
	To: Wythe County Line	Carroll County	9.20	1100	G	96%	1%	1%	0%	1%	0%	F	0.101	F	0.516	1100
97 Pipers Gap Rd	From: SR 89 Main St															
	To: ECL Galax	City of Galax	0.11	2300	G	98%	0%	1%	0%	1%	0%	C	0.097	F	0.713	2500
97 Pipers Gap Rd	From: Grayson County Line															
	To: 17-713 Pipers Gap	Carroll County	3.76	2000	G	98%	0%	0%	1%	0%	0%	C	0.09	F	0.651	2200
97 Pipers Gap Rd	From: 17-713 Pipers Gap															
	To: Blue Ridge Parkway	Carroll County	4.51	1100	G	98%	0%	0%	1%	0%	0%	F	0.102	F	0.535	1100

Virginia Department of Transportation
Traffic Engineering Division
2009
Annual Average Daily Traffic Volume Estimates By Section of Route
Carroll Maintenance Area

Route	Jurisdiction	Length	AADT	QA	4Tire	Bus	Truck				QC	K Factor	QK	Dir Factor	AAWDT	QW
							2Axle	3+Axle	1Trail	2Trail						
100 Sylvatus Highway	Town of Hillsville (Maint: 17)	0.90	3200	N	94%	1%	1%	3%	1%	0%	N	0.090	N	0.503	3400	N
100 Sylvatus Highway	Carroll County	7.22	3200	G	94%	1%	1%	3%	1%	0%	C	0.090	F	0.503	3400	G
148 Chances Creek Rd	Carroll County	0.87	3300	G	93%	1%	1%	1%	4%	0%	C	0.088	F	0.546	3500	G
221 58 Reserve Blvd	City of Galax	0.47	8200	G	96%	0%	1%	1%	2%	0%	C	0.09	F	0.555	8900	G
221 58 Reserve Blvd; W Stuart Dr	City of Galax	1.10	7000	G	96%	0%	1%	1%	2%	0%	F	0.09	F	0.568	7600	G
221 58 W Stuart Dr	City of Galax	0.20	11000	G	96%	0%	1%	1%	2%	0%	F	0.093	F	0.566	12000	G
221 58 E Stuart Dr	City of Galax	0.34	14000	G	96%	0%	1%	1%	2%	0%	F	0.088	F	0.526	16000	G
221 58 E Stuart Dr	City of Galax	1.81	19000	G	96%	0%	1%	1%	2%	0%	F	0.088	F	0.502	21000	G
221 58 E Stuart Dr	City of Galax	1.10	16000	G	96%	0%	1%	1%	2%	0%	F	NA		17000	G	
221 58 Carrollton Pike	Carroll County	2.05	15000	G	96%	0%	1%	1%	3%	0%	F	0.086	F	0.5	16000	G
221 58 Carrollton Pike	Carroll County	1.28	16000	G	96%	0%	1%	1%	3%	0%	F	0.084	F	0.504	17000	G
221 58 Carrollton Pike	Carroll County	3.69	14000	A	96%	0%	1%	1%	3%	0%	C	0.100	A	0.512	15000	A
221 58 Carrollton Pike	Carroll County	0.72	14000	G	94%	0%	1%	1%	4%	0%	F	0.08	F	0.528	15000	G
221 58 West Stuart Dr	Town of Hillsville (Maint: 17)	2.10	14000	N	94%	0%	1%	1%	4%	0%	N	0.08	N	0.528	15000	N
221 Floyd Pike	Town of Hillsville (Maint: 17)	1.42	7500	G	96%	1%	1%	1%	1%	0%	F	0.1	F	0.57	7900	G
221 Floyd Pike	Carroll County	0.02	7500	N	96%	1%	1%	1%	1%	0%	N	0.1	N	0.57	7900	N
221 Floyd Pike	Carroll County	6.77	2400	G	96%	1%	1%	1%	1%	0%	F	0.086	F	0.609	2500	G

Virginia Department of Transportation
 Traffic Engineering Division
 2009
 Annual Average Daily Traffic Volume Estimates By Section of Route
 Carroll Maintenance Area

Route	Jurisdiction	Length	AADT	QA	4Tire	Bus	-----Truck-----				QC	K Factor	QK	Dir Factor	AAWDT	QW	
							2Axle	3+Axle	1Trail	2Trail							
221 Floyd Pike	From:	17-638 Dugspur															
	Carroll County	3.37	1700	G	96%	1%	1%	1%	1%	0%	F	0.086	F	0.567	1800	G	
	To:	Floyd County Line															

Virginia Department of Transportation
Traffic Engineering Division
2009
Annual Average Daily Traffic Volume Estimates By Section of Route
Carroll Maintenance Area

Route	Length	AADT	QA	4Tire	Bus	Truck				QC	K Factor	QK	Dir Factor	AAWDT	QW	Year	
						2Axle	3+Axle	1Trail	2Trail								
Carroll County																	
(600)	0.60	100	R											NA		09/13/2004	
(601)	Rakestown Rd	0.90	350	R										NA		09/29/2004	
(602)	Brush Creek Rd	2.21	220	G	98%	0%	2%	0%	0%	0%	C	0.107	F	0.5	230	G	2009
(602)	Byllesby Rd	3.54	90	R										NA		09/29/2004	
(603)	Woodfield Lane	0.15	47	R										NA		11/19/2007	
(603)	Woodfield Lane	0.49	47	R										NA		11/19/2007	
(603)	Woodfield Lane	0.10	47	R										NA		11/19/2007	
(604)	Liberty Hill Rd	0.60	610	R										NA		09/29/2004	
(605)	Eagle Bottom Rd	0.28	140	R										NA		09/29/2004	
(606)		0.93	2900	G	99%	0%	1%	0%	0%	0%	C	0.099	F	0.689	3000	G	2009
(606)	Dixon Rd	0.25	70	R										NA		01/14/2008	
(606)	Dixon Rd	0.75	60	R										NA		01/14/2008	
(607)		1.30	1100	G	98%	0%	1%	0%	0%	0%	F	0.099	F	0.625	1100	G	2009
(607)		0.30	3400	G	98%	0%	1%	0%	0%	0%	C	0.098	F	0.692	3600	G	2009
(607)	Iron Ridge Rd	4.47	130	R										NA		11/28/2007	
(607)	Mallard Dr	0.50	45	R										NA		01/14/2008	
(608)	Coal Creek Rd	1.90	170	G	97%	1%	1%	0%	1%	0%	C	0.132	F	0.68	180	G	2009
(608)	Coal Creek Rd	1.20	220	R										NA		09/22/2004	
(608)	Coal Creek Rd	2.68	350	R										NA		09/22/2004	
(608)	Max Lane	0.50	70	R										NA		12/07/2007	
(608)	Max Lane	0.30	70	R										NA		12/07/2007	
(608)	Max Lane	1.28	70	R										NA		12/07/2007	

Virginia Department of Transportation
 Traffic Engineering Division
 2009
 Annual Average Daily Traffic Volume Estimates By Section of Route
 Carroll Maintenance Area

Route	Length	AADT	QA	4Tire	Bus	-----Truck-----				QC	K Factor	QK	Dir Factor	AAWDT	QW	Year
						2Axle	3+Axle	1Trail	2Trail							
Carroll County																
(608) Max Lane	1.44	20	R											NA	NA	12/07/2007
(608)	0.28	190	R											NA	NA	09/22/2004
(608) Misty Trail	0.40	50	R											NA	NA	02/29/2008
(608) Misty Trail	2.40	40	R											NA	NA	02/29/2008
(608) Old Appalachian Trail	0.20	140	R											NA	NA	12/12/2007
(608) Old Appalachian Trail	1.14	90	R											NA	NA	12/12/2007
(608) Old Appalachian Trail	0.51	90	R											NA	NA	12/12/2007
(608)	1.51	190	R											NA	NA	09/29/2004
(608)	0.29	690	R											NA	NA	10/04/2004
(608)	0.50	440	R											NA	NA	10/04/2004
(608)	0.40	260	R											NA	NA	10/04/2004
(608)	1.90	400	R											NA	NA	10/04/2004
(608)	1.30	210	R											NA	NA	10/04/2004
(608)	0.19	160	R											NA	NA	10/04/2004
(608)	0.98	300	R											NA	NA	10/04/2004
(608) Dusty Ridge Rd	1.10	60	R											NA	NA	11/19/2007
(608)	0.05	340	G	97%	1%	1%	0%	1%	0%	F	0.112	F	0.573	350	G	2009
(608) Boundry Rd	0.45	60	R											NA	NA	11/19/2007
(608) Boundry Rd	1.20	50	R											NA	NA	11/19/2007
(608)	2.06	80	R											NA	NA	10/04/2004
(608) Pilot View Rd	1.00	60	R											NA	NA	11/21/2007
(608) Pilot View Rd	0.41	60	R											NA	NA	11/21/2007
(608) Pilot View Rd	0.85	60	R											NA	NA	11/21/2007
(608) Pilot View Rd	0.08	60	R											NA	NA	11/21/2007

Virginia Department of Transportation
Traffic Engineering Division
2009
Annual Average Daily Traffic Volume Estimates By Section of Route
Carroll Maintenance Area

Route	Length	AADT	QA	4Tire	Bus	-----Truck-----				QC	K Factor	QK	Dir Factor	AAWDT	QW	Year
						2Axle	3+Axle	1Trail	2Trail							
Carroll County																
608 Pilot View Rd	0.11	60	R				0.93 MS 17-633 Keno Rd					NA		NA		11/21/2007
608 Pilot View Rd	1.00	170	R				17-639 Spencers Mill Rd					NA		NA		11/21/2007
609 Peaks Mountain Rd	0.60	250	R				17-631; 70-608					NA		NA		09/22/2004
610 Terrys Mill Rd	2.36	140	G	96%	1%	1%	1%	1%	0%	F	0.099	F	0.529	150	G	2009
610 Terrys Mill Rd	0.66	280	G	96%	1%	1%	1%	1%	0%	F	0.1	F	0.574	300	G	2009
610 Terrys Mill Rd	0.50	360	G	96%	1%	1%	1%	1%	0%	C	0.114	F	0.531	380	G	2009
611 Sunnyside Rd	1.60	150	R				70-614 Squirrel Spur Rd; Patrick County Line					NA		NA		09/15/2004
611 Deepwater Rd	1.20	50	R				17-616 Sunflower Road					NA		NA		09/15/2004
611 Deepwater Rd	4.90	40	R				17-634 E, Hurricane Ridge Road					NA		NA		08/18/2004
612 Foothills Rd	1.56	70	R				17-634 W, Germantown Rd					NA		NA		11/19/2007
612 Coleman Ridge Rd	1.34	120	R				US 58 Danville Pike					NA		NA		09/22/2004
613 Greasy Creek Rd	1.00	30	R				17-753 Double Cabin Rd					NA		NA		11/19/2007
613 Greasy Creek Rd	1.00	20	R				17-764 Panther Creek Rd					NA		NA		11/19/2007
614 Elk Spur Rd	0.89	220	R				0.20 MN 17-755					NA		NA		11/19/2007
614 Elk Spur Rd	1.81	190	R				Floyd County Line					NA		NA		11/19/2007
615 Little Valley Rd	1.30	10	R				Grayson County Line					NA		NA		02/21/2008
616 Sunflower Rd	1.40	70	R				Blue Ridge Pkwy					NA		NA		02/21/2008
616 Sunflower Rd	1.38	45	R				17-608 Coal Creek Rd					NA		NA		02/21/2008
617 Fireside Dr	1.10	90	R				17-619 Phillips Rd; Greasy Creek Rd					NA		NA		01/10/2008
618 Worrell Memorial	0.60	180	R				1.00 MN 17-619					NA		NA		02/21/2008
618 Manor House Dr	1.34	60	R				Floyd County Line					NA		NA		09/13/2004
							Dead End					NA		NA		
							0.89 MW Dead End					NA		NA		
							17-610; 17-645					NA		NA		
							17-616 Sunflower Rd					NA		NA		
							17-645 Woodstock Rd					NA		NA		
							17-615 Little Valley Rd					NA		NA		
							17-610 Terrys Mill Rd					NA		NA		
							17-814 Fireside Dr; Trillium Rd					NA		NA		
							17-632 Maple Shade Road					NA		NA		
							17-643 Oakwood Rd					NA		NA		
							17-645 S, Stone Mountain Rd					NA		NA		
							17-645 N, Stone Mountain Rd					NA		NA		
							1.34 ME 17-645					NA		NA		

Virginia Department of Transportation
Traffic Engineering Division
2009
Annual Average Daily Traffic Volume Estimates By Section of Route
Carroll Maintenance Area

Route	Length	AADT	QA	4Tire	Bus	-----Truck-----				QC	K Factor	QK	Dir Factor	AAWDT	QW	Year
						2Axle	3+Axle	1Trail	2Trail							
Carroll County																
(618) Manor House Dr	0.30	50	R			From: 1.34 ME 17-645					NA			NA		09/01/2004
						To: 17-638 S, Bells spur Rd										
(618) Pine Branch Rd	1.30	40	R			From: 17-638 N, Bells spur Rd					NA			NA		01/10/2008
						To: 17-634 Germantown Rd										
(618) Pine Branch Rd	0.30	60	R			From: US 58 Danville Pike					NA			NA		09/13/2004
						To: Floyd County Line										
(619) Greasy Creek Rd	1.40	60	R			From: 17-613; Phillips Rd					NA			NA		02/12/2008
						To: 17-613 Greasy Creek Rd										
(619) Phillips Rd	0.30	60	R			From: Floyd County Line; 31-619					NA			NA		02/12/2008
						To: North Carolina State Line										
(620) Old Pipers Gap Rd	0.33	1000	G	95%	1%	1%	1%	2%	0%	F	0.109	F	0.592	1100	G	2009
						From: 17-690 Brushy Fork Rd										
(620) Old Pipers Gap Rd	2.55	1200	G	95%	1%	1%	1%	2%	0%	C	0.092	F	0.546	1300	G	2009
						From: I-77										
(620) Lambsburg Rd	1.67	1200	G	98%	1%	1%	0%	0%	0%	C	0.09	F	0.613	1200	G	2009
						From: 17-944 Bobbitt Hollow Rd										
(620) Lambsburg Rd	2.93	440	G	98%	1%	1%	0%	0%	0%	F	0.085	F	0.682	470	G	2009
						From: Blue Ridge Pkwy SR 97 Gap										
(620) Crooked Creek Rd	2.75	230	R								NA			NA		09/22/2004
						From: 17-683 Milestone Rd										
(620) Harrison Ridge Rd	1.89	160	R								NA			NA		11/13/2007
						From: 17-712 Forest Oak Rd										
(620) Forest Oak Rd	1.15	40	R								NA			NA		11/13/2007
						From: 17-711 Apache Rd										
(620) Forest Oak Rd	0.20	48	R								NA			NA		11/13/2007
						From: 0.20 MN 17-711										
(620) Forest Oak Rd	0.79	90	R								NA			NA		11/13/2007
						From: 17-710 Daisy Rd										
(620) Forest Oak Rd	1.08	260	R								NA			NA		11/13/2007
						From: 17-802 N, Waterberry Rd										
(620) Forest Oak Rd	0.65	850	R								NA			NA		09/27/2004
						From: US 58 Carrollton Pike										
(620) Coulson Church Rd	0.47	2400	G	97%	0%	1%	0%	1%	0%	F	0.096	F	0.524	2500	G	2009
						From: 17-948 Honeycutt Dam Rd										
(620) Coulson Church Rd	4.40	2000	G	97%	0%	1%	0%	1%	0%	C	0.101	F	0.519	2100	G	2009
						From: 17-743 WEST										
(620) Coulson Church Rd	0.75	2400	G	97%	0%	1%	0%	1%	0%	F	0.099	F	0.601	2500	G	2009
						From: I-77										
(620) Coulson Church Rd	0.76	970	G	97%	0%	1%	1%	1%	0%	F	0.090	F	0.592	1000	G	2009
						From: 17-932 Kaywood Dr										
(620) Coulson Church Rd	0.46	950	G	97%	0%	1%	1%	1%	0%	F	0.096	F	0.544	1000	G	2009
						From: 17-740										
(620) Coulson Church Rd	1.50	1300	G	97%	0%	1%	1%	1%	0%	C	0.092	F	0.526	1300	G	2009
						From: US 52 Poplar Camp Rd										
						From: 17-714 Old Galax Pike										
(621) Farmers Circle	0.25	6	R								NA			NA		02/06/2008
						To: 17-714 Old Galax Pike										

Virginia Department of Transportation
Traffic Engineering Division
2009
Annual Average Daily Traffic Volume Estimates By Section of Route
Carroll Maintenance Area

Route	Length	AADT	QA	4Tire	Bus	-----Truck-----				QC	K Factor	QK	Dir Factor	AAWDT	QW	Year
						2Axle	3+Axle	1Trail	2Trail							
Carroll County																
(622) Indian Valley Rd	2.10	420	G	96%	1%	1%	1%	2%	0%	C	0.107	F	0.6	440	G	2009
(623) Borderline Rd	0.30	30	R								NA			NA		02/13/2008
(623) Borderline Rd	0.10	47	R								NA			NA		02/13/2008
(624) Soap Ridge Rd	0.90	70	R								NA			NA		01/07/2008
(624) Nester School Rd	2.60	40	R								NA			NA		01/28/2008
(625) Brannon Rd	0.80	40	R								NA			NA		01/28/2008
(625) Brannon Rd	1.60	30	R								NA			NA		01/28/2008
(626) Childress Rd	2.20	20	R								NA			NA		01/28/2008
(626) Adams Branch Rd	0.70	30	R								NA			NA		01/28/2008
(627) Adams Branch Rd	1.40	20	R								NA			NA		01/28/2008
(627) Caroline Rd	0.50	20	R								NA			NA		01/28/2008
(628) Burkes Fork Rd	3.50	50	R								NA			NA		01/28/2008
(628) Burkes Fork Rd	1.50	40	R								NA			NA		01/28/2008
(628) Burkes Fork Rd	0.90	50	R								NA			NA		01/28/2008
(629) Long Mountain Rd	0.40	40	R								NA			NA		01/28/2008
(630) Fishermans Lane	0.28	3	R								NA			NA		11/21/2007
(630) Butterfly Rd	0.55	30	R								NA			NA		01/10/2008
(630) Hylton Rd	2.00	10	R								NA			NA		01/19/2008
(631) Old Mill Rd	1.50	210	R								NA			NA		09/13/2004
(632) Maple Shade Rd	1.28	200	R								NA			NA		01/10/2008
(633) Keno Rd	0.80	80	R								NA			NA		01/28/2008

Virginia Department of Transportation
Traffic Engineering Division
2009
Annual Average Daily Traffic Volume Estimates By Section of Route
Carroll Maintenance Area

Route	Length	AADT	QA	4Tire	Bus	Truck				QC	K Factor	QK	Dir Factor	AAWDT	QW	Year
						2Axle	3+Axle	1Trail	2Trail							
Carroll County																
(633) Keno Rd	1.60	80	R								NA		NA			01/28/2008
(634) Germantown Rd	1.10	10	R								NA		NA			01/10/2008
(634)	0.59	310	G	96%	1%	0%	2%	1%	0%	C	0.11	F	0.513	330	G	2009
(634) Hurricane Ridge Rd	0.10	90	R								NA		NA			09/13/2004
(635) Hebron Rd	0.40	2200	G	99%	0%	0%	0%	0%	0%	F	0.094	F	0.634	2300	G	2009
(635) Hebron Rd	3.40	1700	G	99%	0%	0%	0%	0%	0%	C	0.096	F	0.613	1800	G	2009
(635) Hebron Rd	1.00	960	G	99%	0%	0%	0%	0%	0%	F	0.095	F	0.659	1000	G	2009
(635) Pot Rock Rd	2.09	270	G	99%	0%	0%	0%	0%	0%	F	0.100	F	0.6	290	G	2009
(635) Pot Rock Rd	1.25	210	G	99%	0%	0%	0%	0%	0%	F	0.112	F	0.51	220	G	2009
(635) Fowlers Ferry Rd	2.90	60	R								NA		NA			01/24/2008
(635) Stoots Mountain Rd	3.40	10	R								NA		NA			02/15/2008
(635) Van Lue Rd	0.55	50	R								NA		NA			02/15/2008
(636) Loafers Rest	0.70	40	R								NA		NA			02/15/2008
(636) Loafers Rest	0.90	210	R								NA		NA			02/19/2008
(636) Loafers Rest	0.40	450	R								NA		NA			02/19/2008
(637) High Ridge Rd	0.33	30	R								NA		NA			10/29/2007
(637) Greenbriar Rd	0.30	150	R								NA		NA			10/29/2007
(637) Greenbriar Rd	0.45	40	R								NA		NA			08/24/2004
(638) Huff Hill Rd	1.40	10	R								NA		NA			11/05/2007
(638) Hunters Ridge Rd	2.32	170	R								NA		NA			09/15/2004
(638) Dugspur Rd	2.40	360	G	96%	2%	1%	1%	0%	0%	F	0.1	F	0.529	380	G	2009
(638) Dugspur Rd	3.30	260	G	96%	2%	1%	1%	0%	0%	F	0.109	F	0.552	270	G	2009
(638) Dugspur Rd	3.92	240	G	96%	2%	1%	1%	0%	0%	F	0.102	F	0.733	260	G	2009

Virginia Department of Transportation
Traffic Engineering Division
2009
Annual Average Daily Traffic Volume Estimates By Section of Route
Carroll Maintenance Area

Route	Length	AADT	QA	4Tire	Bus	Truck				QC	K Factor	QK	Dir Factor	AAWDT	QW	Year
						2Axle	3+Axle	1Trail	2Trail							
Carroll County																
(638) Dugspur Rd	1.70	290	G	96%	2%	1%	1%	0%	0%	F	0.098	F	0.821	310	G	2009
						From: 17-652 Hereford Rd										
						To: US 58 Danville Pike										
(638) Bellspur Rd	3.90	240	G	96%	2%	1%	1%	0%	0%	C	0.115	F	0.515	260	G	2009
						From: US 58										
						To: 17-631 Old Mill Rd										
(638) Bellspur Rd	0.80	160	G	96%	2%	1%	1%	0%	0%	F	0.122	F	0.609	160	G	2009
						To: 17-600; 70-638										
						From: 17-647 Canas Circle										
(639) Ben Ridge Rd	1.30	6	R								NA		NA			11/21/2007
						To: 17-640 Keno Rd; 17-643 Rome Dr										
						From: 17-643 S. Rome Dr										
(639) Little Bit Rd	1.60	70	R								NA		NA			02/21/2008
						To: 17-633 S. Keno Rd										
						From: 17-633 N. Keno Rd										
(639) Spencers Mill Rd	0.45	80	R								NA		NA			09/13/2004
						To: Blue Ridge Pkwy										
(639) Spencers Mill Rd	0.25	140	R								NA		NA			09/13/2004
						To: 17-608 Pilot View Rd										
						From: 17-608; 17-677										
(640) Parkside Dr	0.80	140	R								NA		NA			09/13/2004
						To: 17-691 Orchard Gap Rd										
(640) Keno Rd	0.28	240	G	96%	1%	1%	1%	1%	0%	C	0.116	F	0.667	260	G	2009
						To: 17-670 WEST										
(640) Keno Rd	1.92	250	G	96%	1%	1%	1%	1%	0%	F	0.109	F	0.525	260	G	2009
						To: 17-648 Willis Gap Rd										
(640) Keno Rd	0.80	250	G	96%	1%	1%	1%	1%	0%	F	0.105	F	0.508	260	G	2009
						To: 17-647 E. Worrell Memorial Rd										
(640) Keno Rd	1.10	200	R								NA		NA			09/13/2004
						To: 17-639; 17-643 W										
(640) Keno Rd	0.40	140	R								NA		NA			02/21/2008
						To: 17-643 E. Oakwood Rd										
(640) Keno Rd	1.80	46	R								NA		NA			02/21/2008
						To: 17-633 Keno Rd										
(640) Keno Rd	0.70	48	R								NA		NA			02/21/2008
						To: 17-631 Old Mill Rd										
						From: 17-608 Pilot View Rd										
(641) Doe Run Rd	0.70	70	R								NA		NA			11/21/2007
						To: 17-643 Rome Dr										
(641) Doe Run Rd	1.44	110	R								NA		NA			11/21/2007
						To: 17-648 Willis Gap Rd										
						From: 17-648 Willis Gap Rd										
(642) Brady Pike	1.10	50	R								NA		NA			11/21/2007
						To: 17-641 Doe Run Road										
						From: 17-641 Doe Run Rd										
(643) Rome Dr	1.05	110	R								NA		NA			09/13/2004
						To: 17-639 N. Ben Ridge Rd; 17-640 W. Parkside Dr										
						From: 17-640 E. Parkside Dr										
(643) Oakwood Rd	2.90	130	R								NA		NA			02/21/2008
						To: 17-647 Worrell Mem Rd										
(643) Excelsior School Rd	0.40	140	R								NA		NA			09/13/2004
						To: 17-648 Excelsior School Rd; Windover Rd										
						From: 17-640 Keno Rd										
(644) Hollow Tree Rd	0.70	70	R								NA		NA			02/21/2008
						To: 17-645 Stone Mountain Rd										

Virginia Department of Transportation
Traffic Engineering Division
2009
Annual Average Daily Traffic Volume Estimates By Section of Route
Carroll Maintenance Area

Route	Length	AADT	QA	4Tire	Bus	-----Truck-----				QC	K Factor	QK	Dir Factor	AAWDT	QW	Year
						2Axle	3+Axle	1Trail	2Trail							
Carroll County																
(645) Stone Mountain Rd	3.88	480	R				From: US 58 Danville Pike					NA		NA		09/13/2004
(645) Woodstock Rd	0.20	150	R				To: 17-638 Bellspur Rd					NA		NA		09/13/2004
(645) Woodstock Rd	0.20	90	R				To: 17-616 Sunflower Rd					NA		NA		02/21/2008
(645) Woodstock Rd	1.40	80	R				To: 0.20 MS 17-616					NA		NA		02/21/2008
							To: 17-610; 17-615									
(646) Cardinal Circle	0.60	20	R				From: US 58 W, Danville Pike					NA		NA		01/10/2008
							To: US 58 E, Danville Pike									
(647) Canas Circle	0.60	20	R				To: 17-641 Doe Run Rd					NA		NA		11/21/2007
							To: 17-640 W, Parkside Dr									
(647) Worrell Memorial Rd	0.60	230	R				From: 17-640 E, Parkside Dr					NA		NA		09/13/2004
							To: 17-643 W, Excelsior School Rd; Oakwood Rd									
(647) Pipestream Rd	0.80	40	R				From: 17-643 E, Oakwood Rd					NA		NA		11/21/2007
							To: Dead End									
(648) Willis Gap Rd	1.30	170	R				From: 17-608 Boundry Rd					NA		NA		11/21/2007
							To: 17-640 Keno Rd					NA		NA		11/21/2007
(648) Windover Rd	0.80	40	R				To: 17-818 Big Reed Dr					NA		NA		11/21/2007
							To: 17-643 Excelsior School Rd									
(648) Excelsior School Rd	2.33	200	R				From: 17-643; Windover Rd					NA		NA		09/13/2004
							To: US 58 Danville Pike									
(649) Vass Mill Rd	0.40	20	R				From: 17-654 Laurel Fork Rd					NA		NA		11/21/2007
							To: 0.40 ME 17-654									
(649) Vass Mill Rd	1.00	20	R				From: 17-648 Excelsior School Rd					NA		NA		11/21/2007
							To: 17-648									
(650) Kinzer Rd	1.80	90	R				To: 17-654 Laurel Fork Rd					NA		NA		11/19/2007
							To: US 58 Danville Pike									
(651) Gibson Knob Rd	1.20	50	R				From: US 58 Danville Pike					NA		NA		01/10/2008
							To: 1.20 MN US 58									
(651) Gibson Knob Rd	0.30	47	R				From: 17-652 Hereford Rd					NA		NA		08/16/2004
							To: 17-654 Laurel Fork Rd									
(652) Hereford Rd	0.50	40	R				From: 17-651 Gibson Knob Rd					NA		NA		01/10/2008
							To: 17-638 Dugspur Rd									
(653) Dust Trail Rd	1.51	40	R				From: US 58 Danville Pike					NA		NA		01/10/2008
							To: 17-654 Laurel Fork Rd									
(654) Laurel Fork Rd	4.41	380	R				From: 17-677 Crooked Oak Rd					NA		NA		09/13/2004
							To: 17-813 Nursery Rd; Calvary Way									

Virginia Department of Transportation
Traffic Engineering Division
2009
Annual Average Daily Traffic Volume Estimates By Section of Route
Carroll Maintenance Area

Route	Length	AADT	QA	4Tire	Bus	-----Truck-----				QC	K Factor	QK	Dir Factor	AAWDT	QW	Year
						2Axle	3+Axle	1Trail	2Trail							
Carroll County																
(654) Laurel Fork Rd	0.56	110	R								NA			NA		11/21/2007
						From: 17-813 Nursery Rd; Calvary Way										
(654) Laurel Fork Rd	0.10	40	R								NA			NA		11/21/2007
						From: 17-659 Bear Creek Rd										
(654) Laurel Fork Rd	1.10	50	R								NA			NA		08/02/2004
						From: 0.10 MN 17-659										
(654) Laurel Fork Rd	0.10	30	R								NA			NA		11/21/2007
						From: 17-653 Dust Trail Rd										
(654) Laurel Fork Rd	2.50	30	R								NA			NA		11/21/2007
						From: 17-652 Hereford Rd										
						To: 17-664 Silverleaf Rd										
(655) Chisholm Creek Rd	0.75	50	R								NA			NA		01/28/2008
						From: Dead End										
						To: 17-656 Pineview Rd										
(656) Pineview Rd	1.00	80	R								NA			NA		01/28/2008
						From: 17-638 Dugspur Rd										
(656) Pineview Rd	0.90	47	R								NA			NA		01/28/2008
						From: 1.00 MS 17-638										
						To: 17-628 Burkes Fork Rd										
(657) Link Rd	0.03	20	R								NA			NA		11/08/2007
						From: US 58 Danville Pike										
(657) Link Dr	0.40	40	R								NA			NA		11/08/2007
						From: 0.03 MS US 58										
(657) Rollingwood Dr	0.30	30	R								NA			NA		11/08/2007
						From: 17-779 Rollingwood Lane										
						To: Dead End										
(658) Trestle Rd	0.27	30	R								NA			NA		02/15/2008
						From: Dead End										
(658) Trestle Rd	0.48	60	R								NA			NA		02/15/2008
						From: 0.27 MN Dead End										
						To: SR 94 Ivanhoe Rd										
(659) Bear Creek Rd	1.20	70	R								NA			NA		11/21/2007
						From: 17-654 Laurel Fork Rd										
						To: Dead End										
(660) Fairhaven Rd	0.50	30	R								NA			NA		01/10/2008
						From: Dead End										
(660) Fairhaven Rd	1.20	30	R								NA			NA		01/28/2008
						From: 17-664 Silverleaf Rd										
						To: 17-628 Burkes Fork Rd										
(661) Marian Rd	2.90	10	R								NA			NA		01/28/2008
						From: 17-664 W, Silverleaf Rd										
						To: 17-664 E, Silverleaf Rd										
(662) Poplar Hill Dr	1.99	60	R								NA			NA		01/28/2008
						From: 17-664 Silverleaf Rd										
(662) Poplar Hill Dr	2.68	40	R								NA			NA		01/07/2008
						From: 17-624 Nester School Rd; Soap Ridge Rd										
						To: US 221 Floyd Pike										
(663) River Rd	4.00	30	R								NA			NA		01/07/2008
						From: US 58 Danville Pike										
						To: 17-664 Silverleaf Rd										
(664) Silverleaf Rd	1.80	190	G	97%	0%	2%	0%	1%	0%	C	0.124	F	0.633	200	G	2009
						From: US 58 Danville Pike										
						To: 17-663 River Rd										

Virginia Department of Transportation
Traffic Engineering Division
2009
Annual Average Daily Traffic Volume Estimates By Section of Route
Carroll Maintenance Area

Route	Length	AADT	QA	4Tire	Bus	-----Truck-----				QC	K Factor	QK	Dir Factor	AAWDT	QW	Year
						2Axle	3+Axle	1Trail	2Trail							
Carroll County																
(664) Silverleaf Rd	3.78	170	R									NA		NA		09/27/2004
(664) Silverleaf Rd	1.00	60	R									NA		NA		01/10/2008
(664) Silverleaf Rd	0.60	70	R									NA		NA		01/10/2008
(665) Walkers Knob Rd	0.40	40	R									NA		NA		10/04/2007
(665) Walkers Knob Rd	1.00	140	R									NA		NA		10/04/2007
(666) Bent Nail Rd	0.80	60	R									NA		NA		11/08/2007
(666) Bent Nail Rd	1.40	90	R									NA		NA		11/08/2007
(666) Bent Nail Rd	1.54	30	R									NA		NA		11/06/2007
(666) Collier School Rd	0.96	80	R									NA		NA		11/06/2007
(667) Spurlin Ranch Rd	0.17	9	R									NA		NA		11/21/2007
Town of Hillsville																
(668) Virginia St	0.83	990	R									NA		NA		09/24/2007
(668) Cavalier Dr	0.35	530	R									NA		NA		09/17/2007
(668) Cavalier Dr	0.06	390	R									NA		NA		09/17/2007
Carroll County																
(668) Cavalier Dr	3.09	140	R									NA		NA		11/06/2007
(668) Hayfield Rd	0.49	250	R									NA		NA		11/06/2007
(668) Hayfield Rd	0.07	100	R									NA		NA		11/06/2007
(668) Hayfield Rd	0.73	50	R									NA		NA		07/06/2004
(669) Camelot Lane	0.25	8	R									NA		NA		01/07/2008
(669)	1.20	300	R									NA		NA		09/27/2004
(669)	0.60	580	R									NA		NA		09/27/2004
(670)	0.73	90	R									NA		NA		09/13/2004
(670) Volunteer Rd	0.10	30	R									NA		NA		12/14/2007

Virginia Department of Transportation
Traffic Engineering Division
2009
Annual Average Daily Traffic Volume Estimates By Section of Route
Carroll Maintenance Area

Route	Length	AADT	QA	4Tire	Bus	Truck				QC	K Factor	QK	Dir Factor	AAWDT	QW	Year
						2Axle	3+Axle	1Trail	2Trail							
Carroll County																
(670) Willow Hill Rd	0.65	70	R			From: Patrick County Line					NA			NA		11/19/2007
(670)	4.57	570	G	97%	1%	From: 17-640 Keno Rd				C	0.110	F	0.606	600	G	2009
(670) Snake Creek Rd	4.68	850	G	96%	1%	From: 17-674 SOUTH				C	0.112	F	0.729	890	G	2009
						From: 17-674 S; Raindrop Rd										
						To: ECL Hillsville										
Town of Hillsville																
(670)	0.11	850	N	96%	1%	From: ECL Hillsville				N	0.112	N	0.729	890	N	2009
						To: US 58 Danville Pike										
Carroll County																
(671) Newmantown Rd	3.10	40	R			From: 17-638 Dugspur Rd					NA			NA		01/28/2008
						To: 17-624 Nester School Rd										
(672) New Hope Rd	0.30	30	R			From: Dead End					NA			NA		11/06/2007
(672) New Hope Rd	0.20	30	R			From: 0.30 MN Dead End					NA			NA		11/06/2007
(672) Huff Hill Rd	1.60	40	R			From: US 221 Floyd Pike					NA			NA		11/06/2007
						To: 17-638 Huff Hill Rd										
(673) Pilgrims Trail	1.40	80	R			From: US 58 Danville Pike					NA			NA		09/27/2004
(673) Pilgrims Trail	0.10	20	R			From: 17-899 Shemp Hollow Rd					NA			NA		11/06/2007
(673) Pilgrims Trail	1.80	20	R			From: 0.10 MN 17-899					NA			NA		08/18/2004
						To: US 221 Floyd Pike										
(674) Red Hill Rd	2.80	160	R			From: 17-685 Skyview Dr					NA			NA		11/08/2007
(674) Red Hill Rd	2.70	160	R			From: 17-670 Snake Creek Rd					NA			NA		11/08/2007
						To: US 58 Danville Pike										
(675)	1.60	80	R			From: 17-702 Stable Rd					NA			NA		09/29/2004
						To: US 52 N, Fancy Gap Hwy										
(675)	1.10	340	R			From: US 52 S, Fancy Gap Hwy					NA			NA		09/29/2004
(675) Chaparal Rd	1.20	90	R			From: 17-670 Snake Creek Rd					NA			NA		11/08/2007
						To: 17-666 Bent Nail Rd										
(676) Bluestone Rd	0.73	100	R			From: 17-926 Madison Rd					NA			NA		11/08/2007
						To: 17-675										
(677) Thunder Ridge Rd	1.00	270	R			From: 17-608; 17-640 Parkside Dr					NA			NA		09/13/2004
(677) Crooked Oak Rd	1.65	170	G	96%	1%	From: 17-670 SOUTH				C	0.171	F	0.636	180	G	2009
						From: 17-670 NORTH										
(677) White Stone Rd	0.80	140	R			From: 17-680 S, Buffalo View Rd					NA			NA		11/08/2007
						From: 17-680 N, Crooked Oak Rd										
						To: Dead End										

Virginia Department of Transportation
Traffic Engineering Division
2009
Annual Average Daily Traffic Volume Estimates By Section of Route
Carroll Maintenance Area

Route	Length	AADT	QA	4Tire	Bus	-----Truck-----				QC	K Factor	QK	Dir Factor	AAWDT	QW	Year
						2Axle	3+Axle	1Trail	2Trail							
Carroll County																
(678)	0.60	170	R								NA			NA		09/20/2004
(679)	2.86	690	G	98%	0%	1%	0%	0%	0%	F	0.098	F	0.585	720	G	2009
(679)	0.68	1400	G	98%	0%	1%	0%	0%	0%	C	0.094	F	0.525	1400	G	2009
(679)	1.29	970	G	98%	0%	1%	0%	0%	0%	F	0.11	F	0.517	1000	G	2009
(679)	1.55	530	G	98%	0%	1%	0%	0%	0%	F	0.101	F	0.55	560	G	2009
(679)	0.70	200	R								NA			NA		09/20/2004
(679) Wards Gap Rd	0.69	140	R								NA			NA		11/19/2007
(679) Wards Gap Rd	1.65	20	R								NA			NA		11/19/2007
(679)	0.38	160	R								NA			NA		09/13/2004
(679)	0.24	50	R								NA			NA		09/13/2004
(679) Windgate Dr	1.32	70	R								NA			NA		09/13/2004
(680) Buffalo View Rd	1.38	200	G	96%	0%	1%	1%	2%	0%	F	0.103	F	0.681	210	G	2009
(680) Crooked Oak Rd	0.96	440	G	96%	0%	1%	1%	2%	0%	C	0.099	F	0.544	460	G	2009
(681) Quarry Rd	0.70	180	R								NA			NA		11/08/2007
(681) Quarry Rd	1.10	30	R								NA			NA		11/08/2007
(682) Winchester Dr	3.46	670	R								NA			NA		09/29/2004
(682) Winchester Dr	1.11	70	R								NA			NA		11/08/2007
(683) Poplar Knob Rd	0.93	870	G	99%	0%	1%	0%	0%	0%	C	0.105	F	0.525	920	G	2009
(683) Poplar Knob Rd	2.10	370	G	99%	0%	1%	0%	0%	0%	F	0.116	F	0.511	380	G	2009
(683) Sleepy Hollow Rd	0.50	130	R								NA			NA		11/13/2007
(683) Sleepy Hollow Rd	1.11	130	R								NA			NA		11/13/2007
(683) Sleepy Hollow Rd	0.80	130	R								NA			NA		11/13/2007
(683) Milestone Rd	1.60	400	R								NA			NA		12/07/2007

Virginia Department of Transportation
Traffic Engineering Division
2009
Annual Average Daily Traffic Volume Estimates By Section of Route
Carroll Maintenance Area

Route	Length	AADT	QA	4Tire	Bus	Truck				QC	K Factor	QK	Dir Factor	AAWDT	QW	Year
						2Axle	3+Axle	1Trail	2Trail							
Carroll County																
(683) Milford Rd	1.00	20	R											NA		11/13/2007
(683) Beamers Knob Rd	1.90	60	R											NA		02/29/2008
(683) Beamers Knob Rd	0.69	20	R											NA		12/12/2007
(683) Beamers Knob Rd	2.33	20	R											NA		12/12/2007
(683) Beamers Knob Rd	0.15	30	R											NA		12/17/2007
(683)	1.20	20	R											NA		08/30/2004
(683)	0.28	250	R											NA		09/29/2004
(683)	0.11	120	R											NA		09/29/2004
(683)	0.84	120	R											NA		09/29/2004
(683)	1.27	200	R											NA		10/04/2004
(683) Turners Spur Rd	2.82	80	R											NA		11/08/2007
(683) Greenbury Rd	1.35	150	R											NA		11/08/2007
(684) Dixie Trail	0.40	40	R											NA		01/10/2008
(684) Dixie Trail	1.10	20	R											NA		01/10/2008
(685) Turkey Ridge Rd	0.15	180	R											NA		10/04/2004
(685) Skyview Dr	0.15	130	R											NA		10/04/2004
(685) Skyview Dr	1.10	240	R											NA		10/04/2004
(685) Skyview Dr	0.80	390	R											NA		10/04/2004
(685) Winding Ridge Rd	0.40	580	R											NA		09/13/2004
(685) Winding Ridge Rd	1.09	20	R											NA		01/07/2008
(685) Winding Ridge Rd	0.29	20	R											NA		01/07/2008
(685) Winding Ridge Rd	0.61	20	R											NA		01/07/2008
(685) Baltimore Rd	1.70	50	R											NA		01/07/2008

Virginia Department of Transportation
Traffic Engineering Division
2009
Annual Average Daily Traffic Volume Estimates By Section of Route
Carroll Maintenance Area

Route	Length	AADT	QA	4Tire	Bus	Truck				QC	K Factor	QK	Dir Factor	AAWDT	QW	Year
						2Axle	3+Axle	1Trail	2Trail							
Carroll County																
(685) Baltimore Rd	1.03	49	R				1.70 MW 17-704				NA		NA		01/07/2008	
							17-702 Stable Rd									
(686) Epworth Rd	0.60	2500	G	98%	0%	1%	0%	1%	0%	C	0.091	F	0.659	2600	G	2009
							17-687 Fish Lake Rd									
(686) Epworth Rd	1.52	1700	G	98%	0%	1%	0%	1%	0%	F	0.1	F	0.658	1800	G	2009
							17-883 Flatridge Rd									
(686) Epworth Rd	0.71	1500	G	98%	0%	1%	0%	1%	0%	F	0.106	F	0.659	1600	G	2009
							17-679									
							17-686 Epworth Rd									
(687) Fish Lake Rd	2.06	650	R										NA	NA		09/20/2004
							17-679 Wards Gap Rd									
							US 52 Fancy Gap Hwy									
(688)	0.64	300	R										NA	NA		09/20/2004
							0.64 MS US 52									
(688) Meadow Brook Rd	0.05	280	R										NA	NA		12/14/2007
							0.69 MS US 52									
(688) Meadow Brook Rd	0.06	280	R										NA	NA		12/14/2007
							17-965 Pheasant Ridge Rd									
(688)	2.41	170	R										NA	NA		09/20/2004
							17-913 Parkview Dr									
(688)	0.30	220	R										NA	NA		09/20/2004
							17-912 Flint Hill Rd									
(688)	0.98	290	R										NA	NA		09/20/2004
							17-691 Bear Trail									
(688)	1.30	170	R										NA	NA		09/20/2004
							US 52 Fancy Gap Hwy									
(688) Wisler Rd	1.13	20	R										NA	NA		02/29/2008
							17-691 Flower Gap Rd									
(688)	0.85	400	R										NA	NA		09/20/2004
							17-800 Peakview Rd									
							Dead End									
(689) Ballpark Dr	0.38	230	R										NA	NA		11/07/2001
							17-706 Farmers Market Dr									
							17-620 Old Pipers Gap Rd									
(690) Brushy Fork Rd	3.20	770	G	95%	0%	1%	2%	2%	0%	C	0.102	F	0.539	810	G	2009
							US 52 Fancy Gap Hwy									
							17-620 Old Pipers Gap Rd									
(691) Flower Gap Rd	2.24	520	G	98%	1%	1%	0%	0%	0%	F	0.102	F	0.523	540	G	2009
							17-692 W, Sandy Ridge Rd									
(691) Flower Gap Rd	0.60	460	G	98%	1%	1%	0%	0%	0%	F	0.107	F	0.717	480	G	2009
							17-816 E, Sandy Ridge Rd									
(691) Flower Gap Rd	0.43	830	G	98%	1%	1%	0%	0%	0%	F	0.094	F	0.674	870	G	2009
							17-692 E, Sandy Ridge Rd									
(691) Flower Gap Rd	0.81	1400	G	98%	1%	1%	0%	0%	0%	C	0.091	F	0.569	1500	G	2009
							US 52 S, Fancy Gap Hwy									
							US 52 N, Fancy Gap Hwy									
(691) Bear Trail	6.26	600	R										NA	NA		09/20/2004
							17-679 WEST									
(691) Orchard Gap Rd	0.55	360	R										NA	NA		09/20/2004
							17-678; 17-679 EAST									
(691) Orchard Gap Rd	3.00	200	G	95%	0%	4%	0%	0%	0%	C	0.112	F	0.571	210	G	2009
							17-608 S, Dusty Ridge Rd									

Virginia Department of Transportation
Traffic Engineering Division
2009
Annual Average Daily Traffic Volume Estimates By Section of Route
Carroll Maintenance Area

Route	Length	AADT	QA	4Tire	Bus	-----Truck-----				QC	K Factor	QK	Dir Factor	AAWDT	QW	Year
						2Axle	3+Axle	1Trail	2Trail							
Carroll County																
(691) Orchard Gap Rd	0.40	170	G	95%	0%	17-608 N. Boundry Rd	4%	0%	0%	F	0.146	F	0.636	180	G	2009
						To: 17-640 Keno Rd; Parkside Dr										
(692) Sandy Ridge Rd	4.81	500	R			17-691 E, Flower Gap Rd					NA			NA		09/20/2004
(692)	1.10	230	R			17-691 W, Flower Gap Rd					NA			NA		09/20/2004
(692) Apple Ridge Rd	0.44	80	R			17-800 Peakview Rd					NA			NA		11/01/2007
(692)	1.06	45	R			0.44 MS 17-800					NA			NA		07/19/2004
						To: 17-690 Brushy Fork Rd										
(693) Sylvatus Smith Rd	3.20	130	R			SR 100 Sylvatus Hwy					NA			NA		11/01/2007
						To: Pulaski County Line										
(694) Old Wildcat Trail	0.70	8	R			17-753 Double Cabin Rd					NA			NA		02/05/2008
						To: Dead End										
(695)	0.60	310	R			North Carolina State Line					NA			NA		09/22/2004
(695)	0.40	290	R			17-843 York Thicket Rd					NA			NA		09/22/2004
						To: 17-696 Holly Grove Rd										
(696) Holly Grove Rd	1.30	560	R			North Carolina State Line					NA			NA		12/12/2007
(696) Holly Grove Rd	1.65	730	R			17-695					NA			NA		09/22/2004
						To: 17-620 Lamsburg Rd										
(697) Reedside Dr	0.60	90	R			SR 148 Chances Creek Rd					NA			NA		09/13/2004
(697) Reedside Dr	1.00	40	R			0.60 MN SR 148					NA			NA		08/30/2004
(697) Reedside Dr	0.75	160	R			17-704 Baltimore Rd					NA			NA		09/13/2004
						To: 17-685 Winding Ridge Rd										
(698) Good Hope Rd	0.20	30	R			17-775 Chances Creek Rd					NA			NA		12/07/2007
(698) Spring Bud Dr	0.55	20	R			17-701 Joy Ranch Rd					NA			NA		12/12/2007
(698)	1.70	150	R			17-699 Chantilly Dr					NA			NA		09/13/2004
						To: 17-775 Chances Creek Rd										
(699) Chantilly Dr	0.80	70	R			17-775 Chances Creek Rd					NA			NA		12/12/2007
(699) Chantilly Dr	1.00	70	R			17-893 Round Hill Rd					NA			NA		12/12/2007
(699) Chantilly Dr	0.21	70	R			1.00 MN 17-893					NA			NA		12/12/2007
						To: 17-698 Spring Bud Dr										
(700) Blue Ridge School Rd	0.70	60	R			17-620 Lamsburg Rd					NA			NA		12/12/2007
(700) Misty Trail Rd	0.69	80	R			17-860 Sugar Loaf Rd					NA			NA		02/28/2008
						To: Blue Ridge Pkwy										

Virginia Department of Transportation
Traffic Engineering Division
2009
Annual Average Daily Traffic Volume Estimates By Section of Route
Carroll Maintenance Area

Route	Length	AADT	QA	4Tire	Bus	Truck				QC	K Factor	QK	Dir Factor	AAWDT	QW	Year	
						2Axle	3+Axle	1Trail	2Trail								
Carroll County																	
(700)	0.01	90	R									NA		NA		09/22/2004	
			From:	Blue Ridge Pkwy													
			To:	17-608 Misty Trail													
(700)	0.60	250	R									NA		NA		09/22/2004	
			From:	17-775 Chances Creek Rd													
(700)	Harrison Rd	1.90	40	R								NA		NA		12/07/2007	
			From:	17-683 E, Beamers Knob Rd													
			To:	17-683 W, Beamers Knob Rd; Milford Rd													
(700)	Heritage Rd	0.90	40	R								NA		NA		11/13/2007	
			From:	17-711 Sandy Level Rd													
			To:	17-698 Spring Bud Dr; Good Hope Rd													
(701)	Joy Ranch Rd	0.40	20	R								NA		NA		12/07/2007	
			From:	17-775 S, Chances Creek Rd													
			To:	17-775 N, Chances Creek Rd													
(701)	Joy Ranch Rd	3.60	230	G	94%	4%	1%	0%	1%	0%	F	0.1	F	0.527	250	G	2009
			From:	17-916													
(701)	Joy Ranch Rd	1.20	330	G	94%	4%	1%	0%	1%	0%	F	0.107	F	0.679	350	G	2009
			From:	17-709 WEST													
(701)	Joy Ranch Rd	1.60	500	G	94%	4%	1%	0%	1%	0%	F	0.098	F	0.542	520	G	2009
			From:	17-706 WEST													
(701)	Joy Ranch Rd	1.29	280	G	94%	4%	1%	0%	1%	0%	C	0.095	F	0.71	290	G	2009
			From:	US 58 Carrollton Pike													
			To:	17-775 Chances Creek Rd													
(702)	Stable Rd	4.23	390	G	98%	0%	1%	1%	0%	0%	F	0.087	F	0.525	410	G	2009
			From:	17-960 Bronco Rd													
			To:	17-960													
(702)	Stable Rd	2.00	400	G	98%	0%	1%	1%	0%	0%	C	0.1	F	0.511	420	G	2009
			From:	US 52 Fancy Gap Hiwy													
			To:	17-706 Farmers Market Dr													
(703)	Bronco Rd	1.37	50	R								NA		NA		01/10/2008	
			From:	17-808 Expansion Dr													
(703)	Bronco Rd	0.10	150	R								NA		NA		01/07/2008	
			From:	17-960 Bronco Rd													
(703)	Gardner Mill Rd	1.00	30	R								NA		NA		01/10/2008	
			From:	17-959 Willow Grove Rd													
Town of Hillsville																	
(703)		1.00	80	R								NA		NA		09/27/2004	
			From:	17-959 Willow Grove Rd													
			To:	US 58 West Stuart Dr													
Carroll County																	
(704)	Baltimore Rd	0.60	80	R								NA		NA		09/13/2004	
			From:	17-697 Reedside Dr													
			To:	17-685 Baltimore Rd; Winding Ridge Rd													
(705)	Coon Ridge Rd	2.74	870	G	98%	1%	1%	0%	0%	0%	C	0.107	F	0.515	910	G	2009
			From:	US 52 Poplar Camp Rd													
			To:	17-708 Breezy Ridge Rd													
(706)	Glade Creek Rd	0.80	40	R								NA		NA		09/26/2007	
			From:	17-701 W, Joy Ranch Rd													
			To:	17-701 E, Joy Ranch Rd													
(706)	Farmers Market Dr	2.00	130	R								NA		NA		09/02/2007	
			From:	17-976 Caroll House Lane													
(706)	Farmers Market Dr	0.51	1200	R								NA		NA		09/02/2007	
			From:	US 58; 17-743													
			To:	17-635 Hebron Rd													
(707)	Mount Zion Rd	3.80	520	R								NA		NA		01/14/2008	
			From:	17-620 N, Coulson Church Rd													

Virginia Department of Transportation
Traffic Engineering Division
2009
Annual Average Daily Traffic Volume Estimates By Section of Route
Carroll Maintenance Area

Route	Length	AADT	QA	4Tire	Bus	Truck				QC	K Factor	QK	Dir Factor	AAWDT	QW	Year
						2Axle	3+Axle	1Trail	2Trail							
Carroll County																
(707) Senior Rd	2.19	240	R								NA			NA		09/02/2007
(707) Senior Rd	0.25	1400	R								NA			NA		09/26/2007
(707) Senior Rd	0.15	2600	R								NA			NA		09/26/2007
(707) Training Center Rd	0.04	2400	R								NA			NA		09/26/2007
(707) Partridge Rd	0.46	90	R								NA			NA		09/26/2007
(708) Raiders Rd	0.15	320	R								NA			NA		09/02/2007
(708) Breezy Ridge Rd	2.70	440	R								NA			NA		09/02/2007
(709)	2.74	220	R								NA			NA		09/22/2004
(709) Birchtree Rd	2.70	110	R								NA			NA		12/12/2007
(710) Daisy Rd	0.83	60	R								NA			NA		11/13/2007
(711) Apache Rd	1.70	30	R								NA			NA		11/13/2007
(711)	3.20	10	R								NA			NA		11/13/2007
(711) Sandy Level Rd	0.80	60	R								NA			NA		11/13/2007
(711) Sandy Level Rd	1.00	90	R								NA			NA		11/13/2007
(711)	2.25	180	R								NA			NA		09/22/2004
(712) Forest Oak Rd	0.40	1100	G	98%	0%	1%	1%	0%	0%	C	0.112	F	0.646	1200	G	2009
(712) Forest Oak Rd	2.04	140	R								NA			NA		02/29/2008
(712) Forest Oak Rd	0.10	100	R								NA			NA		09/22/2004
(712) Forest Oak Rd	1.10	80	R								NA			NA		07/14/2004
(713)	1.90	480	R								NA			NA		09/22/2004
(713)	1.20	550	G	98%	0%	1%	0%	0%	0%	C	0.097	F	0.524	580	G	2009
(713)	2.31	580	G	98%	0%	1%	0%	0%	0%	F	0.11	F	0.624	610	G	2009
(713)	2.64	640	G	98%	0%	1%	0%	0%	0%	F	0.112	F	0.709	670	G	2009

Virginia Department of Transportation
Traffic Engineering Division
2009
Annual Average Daily Traffic Volume Estimates By Section of Route
Carroll Maintenance Area

Route	Length	AADT	QA	4Tire	Bus	Truck				QC	K Factor	QK	Dir Factor	AAWDT	QW	Year
						2Axle	3+Axle	1Trail	2Trail							
Carroll County																
(714) Old Galax Pike	2.74	950	R											NA		09/24/2007
Town of Hillsville																
(714) Old Galax Pike	0.06	950	R											NA		09/24/2007
Carroll County																
(715) End of the Line	0.39	40	R											NA		09/24/2007
(715) End of the Line	0.35	70	R											NA		09/24/2007
(715) Coleman Lane	1.28	320	R											NA		09/22/2004
(716) End of the Line	1.60	30	R											NA		11/29/2007
(716) Red Fox Lane	0.22	46	R											NA		11/29/2007
(716) Stetson Rd	0.88	30	R											NA		12/07/2007
(717) Penbrook Lane	0.30	140	R											NA		11/29/2007
(718) Wolfpen Ridge Rd	0.50	110	R											NA		11/29/2007
(718) Wolfpen Ridge Rd	0.80	100	R											NA		11/29/2007
(719) Blue Ridge Mill Rd	0.50	130	R											NA		11/28/2007
(719) Blue Ridge Mill Rd	0.70	50	R											NA		11/28/2007
(720) Marthas Knob Rd	1.60	80	R											NA		11/29/2007
(721)	2.25	3100	G	98%	0%	1%	0%	0%	0%	F	0.096	F	0.662	3200	G	2009
(721)	0.40	3200	G	98%	0%	1%	0%	0%	0%	F	0.094	F	0.712	3300	G	2009
(721)	1.38	3800	G	98%	0%	1%	0%	0%	0%	C	0.094	F	0.681	3900	G	2009
(722) Pine City Rd	0.30	80	R											NA		10/04/2007
(722) Pine City Rd	0.10	80	R											NA		10/04/2007
(722) Pine City Rd	0.40	80	R											NA		10/04/2007
(722) Lakeside Dr	0.20	420	R											NA		10/04/2007

Virginia Department of Transportation
Traffic Engineering Division
2009
Annual Average Daily Traffic Volume Estimates By Section of Route
Carroll Maintenance Area

Route	Length	AADT	QA	4Tire	Bus	Truck				QC	K Factor	QK	Dir Factor	AAWDT	QW	Year
						2Axle	3+Axle	1Trail	2Trail							
Carroll County																
(722) Commonwealth Dr	0.80	60	R			From: 17-805 Lakeside Dr					NA			NA		10/04/2007
(722) Commonwealth Dr	0.80	60	R			To: 0.80 ME 17-805					NA			NA		10/04/2007
(722) Commonwealth Dr	0.51	70	R			From: 1.60 ME 17-805					NA			NA		10/04/2007
(722) Commonwealth Dr	0.49	290	R			From: 17-1059 Fairway Oaks Dr					NA			NA		10/04/2007
(722) Cranberry Rd	0.08	520	R			From: 17-887 Glendale Rd 17-887 E, Glendale Rd					NA			NA		10/04/2007
(722) Cranberry Rd	0.17	1400	N	97%	0%	1%	1%	1%	0%	N	0.106	N	0.679	1400	N	2009
(722) Cranberry Rd	0.45	1400	G	97%	0%	1%	1%	1%	0%	C	0.106	F	0.679	1400	G	2009
(722) Cranberry Rd	1.53	700	G	97%	0%	1%	1%	1%	0%	F	0.116	F	0.515	730	G	2009
(722) Cranberry Rd	0.90	2200	G	99%	0%	1%	0%	0%	0%	C	0.093	F	0.661	2300	G	2009
(722) Cranberry Rd	0.46	2200	G	99%	0%	1%	0%	0%	0%	F	0.094	F	0.543	2300	G	2009
(723) Trapper Dr	1.20	1300	G	99%	0%	0%	1%	0%	0%	C	0.108	F	0.686	1300	G	2009
(724) Whitney Lane	1.18	940	G	99%	0%	0%	0%	0%	0%	C	0.099	F	0.543	990	G	2009
(725) Whitney Lane	0.10	70	R			From: SR 97 Pipers Gap Rd					NA			NA		11/13/2007
(725) Whitney Lane	0.05	20	R			From: 17-971 Rainbow Dr					NA			NA		11/13/2007
(725) Whitney Lane	0.90	150	R			From: Dead End Dead End: Gap					NA			NA		11/13/2007
(726) Mill Creek Rd	0.85	150	R			From: NCL Galax					NA			NA		11/29/2007
(726) Creekview Dr	0.98	210	R			From: 17-849 Creekview Dr					NA			NA		11/29/2007
(727) Farmville Lane	0.20	90	R			From: Dead End					NA			NA		11/13/2007
(727) Bedsaul Rd	2.53	140	R			From: SR 97 E, Pipers Gap Rd SR 97 W, Pipers Gap Rd					NA			NA		09/22/2004
(728) Bedsaul Rd	0.92	300	R			From: 17-815 Shepherds Place					NA			NA		09/22/2004
(729) Happy Hollow Rd	1.00	150	R			From: Grayson County Line					NA			NA		01/14/2008
(730) Bee Line Dr	0.35	2500	R			From: 17-792 Tower Rd 17-851 Meadowlark Rd					NA			NA		01/14/2008
(730) Bee Line Dr	0.35	2500	R			From: Dead End					NA			NA		01/14/2008
(730) Bee Line Dr	0.35	2500	R			From: US 58 Carrollton Pike					NA			NA		10/04/2007
(730) Bee Line Dr	0.35	2500	R			From: 17-887 Glendale Rd					NA			NA		10/04/2007

Virginia Department of Transportation
Traffic Engineering Division
2009
Annual Average Daily Traffic Volume Estimates By Section of Route
Carroll Maintenance Area

Route	Length	AADT	QA	4Tire	Bus	Truck				QC	K Factor	QK	Dir Factor	AAWDT	QW	Year
						2Axle	3+Axle	1Trail	2Trail							
Carroll County																
(731)	1.35	580	R								NA		NA			09/27/2004
Grayson County																
(732) Lincoln Rd	0.40	20	R								NA		NA			11/28/2007
Carroll County																
(732) Lincoln Rd	0.40	40	R								NA		NA			11/28/2007
(732) Lincoln Rd	0.80	60	R								NA		NA			11/28/2007
(733) Mill Hill Rd	1.30	60	R								NA		NA			01/14/2008
(733) Mill Hill Rd	2.19	70	R								NA		NA			01/14/2008
(733)	0.75	45	R								NA		NA			08/11/2004
(733) Backwoods Rd	0.04	70	R								NA		NA			01/14/2008
(734) Willow Hill Rd	0.90	30	R								NA		NA			12/14/2007
(735) Pridemore Rd	1.60	200	R								NA		NA			11/28/2007
(735) Pridemore Rd	0.20	190	R								NA		NA			11/28/2007
(735) Nebo Rd	0.30	4	R								NA		NA			11/28/2007
(735) Backwoods Rd	2.47	290	R								NA		NA			01/07/2008
(736) River Hill Rd	1.60	80	R								NA		NA			01/14/2008
(736) River Hill Rd	0.50	140	R								NA		NA			01/14/2008
(736) River Hill Rd	1.20	540	R								NA		NA			01/14/2008
(737) Swinney Hollow	0.99	150	R								NA		NA			02/05/2008
(737) Swinney Hollow	0.71	410	R								NA		NA			02/15/2008
(737) Buck Dam Rd	1.60	10	R								NA		NA			02/15/2008
(737) Buck Dam Rd	1.05	10	R								NA		NA			02/15/2008
(738)	2.05	100	R								NA		NA			09/29/2004

Virginia Department of Transportation
Traffic Engineering Division
2009
Annual Average Daily Traffic Volume Estimates By Section of Route
Carroll Maintenance Area

Route	Length	AADT	QA	4Tire	Bus	-----Truck-----				QC	K Factor	QK	Dir Factor	AAWDT	QW	Year
						2Axle	3+Axle	1Trail	2Trail							
Carroll County																
(739) Porterfield Rd	0.80	30	R								NA			NA		02/15/2008
						From: 17-635 Fowlers Ferry Rd										
(739) Porterfield Rd	1.30	40	R								NA			NA		02/15/2008
						From: 0.80 ME 17-635										
						To: 17-741 Stoneman Rd										
(740)	2.45	250	G	96%	3%	1%	0%	0%	0%	C	0.105	F	0.567	260	G	2009
						From: 17-635 Fowlers Ferry Rd; Pot Rock Rd										
(740)	0.90	480	G	96%	3%	1%	0%	0%	0%	F	0.105	F	0.569	510	G	2009
						From: 17-741 Porterfield Rd; Sharp Rd										
(740)	0.80	910	G	96%	3%	1%	0%	0%	0%	F	0.104	F	0.551	960	G	2009
						From: 17-742 N; 17-847										
(740)	0.55	580	G	96%	3%	1%	0%	0%	0%	F	0.138	F	0.503	610	G	2009
						From: 17-743 SOUTH										
						To: 17-743 NORTH										
(740)	1.38	560	G	96%	3%	1%	0%	0%	0%	F	0.130	F	0.509	590	G	2009
						From: 17-745 SOUTH										
						To: 17-745 NORTH										
(740) Rotenizer Dr	0.60	320	R								NA			NA		02/06/2008
						From: 17-620 SOUTH										
						To: 17-620 N, Coulson Church Rd										
(741) Sharp Rd	0.90	50	R								NA			NA		01/24/2008
						From: Dead End										
(741) Porterfield Rd	0.70	130	R								NA			NA		02/15/2008
						From: 17-740										
(741) Stoneman Rd	1.10	80	R								NA			NA		02/15/2008
						From: 17-739 Porterfield Rd										
						To: 17-742 McGhee Rd										
(742) Monorat Rd	2.40	110	R								NA			NA		01/24/2008
						From: 17-620; 17-735										
						To: 17-740										
(742) McGhee Rd	1.92	180	R								NA			NA		02/08/2008
						From: 17-740; 17-847										
						To: 17-796 Frazier Hollow Rd										
(742) McGhee Rd	0.07	70	R								NA			NA		01/24/2008
						From: 0.07 MN 17-796										
(742) McGhee Rd	0.63	70	R								NA			NA		01/24/2008
						From: 17-741 Stoneman Rd										
(742) McGhee Rd	1.00	40	R								NA			NA		01/24/2008
						From: 17-635 Stoots Mountain Rd; Fowlers Ferry Rd										
(743) Airport Rd	0.90	1500	G	97%	0%	1%	1%	0%	0%	F	0.093	F	0.616	1600	G	2009
						From: US 58										
(743) Airport Rd	1.20	2200	G	97%	0%	1%	1%	0%	0%	C	0.091	F	0.561	2300	G	2009
						From: 17-958										
(743) Airport Rd	0.30	2100	G	97%	0%	1%	1%	0%	0%	F	0.092	F	0.607	2200	G	2009
						From: 17-963 Shiloh Road										
(743) Airport Rd	0.97	1200	G	97%	0%	1%	1%	0%	0%	F	0.092	F	0.569	1200	G	2009
						From: 17-705 Coon Ridge Road										
(743) Airport Rd	1.13	1100	G	97%	0%	1%	1%	0%	0%	F	0.087	F	0.575	1100	G	2009
						From: 17-936 Hanger Road										
(743)	1.60	1200	G	97%	0%	1%	1%	0%	0%	F	0.117	F	0.580	1300	G	2009
						From: 17-620 EAST										
						To: 17-620 WEST										
(743) Pleasant View Rd	3.75	450	R								NA			NA		01/24/2008
						From: 17-740 SOUTH										
						To: 17-740 NORTH										
						From: US 52 N, Poplar Camp Rd										

Virginia Department of Transportation
Traffic Engineering Division
2009
Annual Average Daily Traffic Volume Estimates By Section of Route
Carroll Maintenance Area

Route	Length	AADT	QA	4Tire	Bus	-----Truck-----				QC	K Factor	QK	Dir Factor	AAWDT	QW	Year
						2Axle	3+Axle	1Trail	2Trail							
Carroll County																
(744) Goodspur Rd	0.91	150	R								NA			NA		02/08/2008
(745) Stone Ridge Rd	0.77	20	R								NA			NA		01/24/2008
(745) Stone Ridge Rd	0.20	170	R								NA			NA		02/08/2008
(745) Stone Ridge Rd	1.58	120	R								NA			NA		02/08/2008
(745) Stone Ridge Rd	2.10	50	R								NA			NA		02/08/2008
(746) Sunrise Dr	1.10	120	R								NA			NA		02/08/2008
(746) Sunrise Dr	0.47	120	R								NA			NA		02/08/2008
(747) Pine Grove	1.01	80	R								NA			NA		02/08/2008
(747)	1.09	30	R								NA			NA		08/24/2004
(748)	0.10	5	R								NA			NA		02/08/2008
(749) Little Vine Rd	0.54	450	G	98%	1%	1%	0%	0%	0%	C	0.098	F	0.52	480	G	2009
(749) Little Vine Rd	0.82	400	G	98%	1%	1%	0%	0%	0%	F	0.117	F	0.581	420	G	2009
(749) Little Vine Rd	2.76	320	G	98%	1%	1%	0%	0%	0%	F	0.106	F	0.63	340	G	2009
(750)	0.10	170	R								NA			NA		10/29/2007
(750) Quick Dr	0.10	30	R								NA			NA		10/29/2007
(750) Quick Dr	0.21	30	R								NA			NA		10/29/2007
(750) Quick Dr	0.50	30	R								NA			NA		10/29/2007
(750) Harvest Rd	2.10	40	R								NA			NA		10/29/2007
(750) Homestead Rd	1.80	60	R								NA			NA		09/15/2004
(750) Homestead Rd	1.00	120	R								NA			NA		09/15/2004
(751) Windsong Rd	2.20	60	R								NA			NA		11/01/2007
(751) Drypond Rd	0.70	30	R								NA			NA		11/01/2007

Virginia Department of Transportation
Traffic Engineering Division
2009
Annual Average Daily Traffic Volume Estimates By Section of Route
Carroll Maintenance Area

Route	Length	AADT	QA	4Tire	Bus	-----Truck-----				QC	K Factor	QK	Dir Factor	AAWDT	QW	Year	
						2Axle	3+Axle	1Trail	2Trail								
Carroll County																	
(752)	3.36	550	R								NA		NA			09/15/2004	
(753)	Double Cabin Rd	1.10	660	G	95%	1%	2%	2%	1%	0%	F	0.112	F	0.663	690	G	2009
(753)	Double Cabin Rd	1.40	450	G	95%	1%	2%	2%	1%	0%	F	0.102	F	0.686	470	G	2009
(753)	Double Cabin Rd	2.33	380	G	95%	1%	2%	2%	1%	0%	F	0.1	F	0.724	400	G	2009
(753)	Double Cabin Rd	3.37	240	G	95%	1%	2%	2%	1%	0%	F	0.119	F	0.719	250	G	2009
(753)	Double Cabin Rd	0.50	530	G	95%	1%	2%	2%	1%	0%	F	0.111	F	0.566	550	G	2009
(753)	Double Cabin Rd	1.00	500	G	95%	1%	2%	2%	1%	0%	C	0.105	F	0.535	530	G	2009
(754)	Dickerson Rd	2.40	60	R							NA		NA			01/28/2008	
(755)	Deer Trail Rd	1.00	50	R							NA		NA			11/06/2007	
(755)	Piney Forks Rd	1.20	40	R							NA		NA			02/13/2008	
(756)	Goad Dr	1.70	10	R							NA		NA			02/13/2008	
(756)	Goad Dr	0.20	80	R							NA		NA			09/15/2004	
(757)	Duncan Mill Rd	1.90	300	R							NA		NA			09/15/2004	
(757)	Duncan Mill Rd	1.77	40	R							NA		NA			02/13/2008	
(758)	Hilltown Rd	1.45	1100	G	99%	0%	1%	0%	0%	0%	C	0.09	F	0.596	1200	G	2009
(759)	Acorn Lane	0.10	190	R							NA		NA			09/29/2007	
(759)	Carrollwood Dr	0.74	480	R							NA		NA			09/26/2007	
(760)	Flatwood Rd	1.20	20	R							NA		NA			11/06/2007	
(761)	Lindsey Mill Rd	1.00	40	R							NA		NA			11/01/2007	
(761)	Lindsey Mill Rd	1.40	30	R							NA		NA			11/01/2007	
(762)	Waterview Dr	1.42	40	R							NA		NA			11/06/2007	

Virginia Department of Transportation
Traffic Engineering Division
2009
Annual Average Daily Traffic Volume Estimates By Section of Route
Carroll Maintenance Area

Route	Length	AADT	QA	4Tire	Bus	Truck				QC	K Factor	QK	Dir Factor	AAWDT	QW	Year
						2Axle	3+Axle	1Trail	2Trail							
Carroll County																
(763) Hunters Ridge Rd	1.80	80	R									NA		NA		11/06/2007
(763) Hunters Ridge Rd	0.40	100	R									NA		NA		11/06/2007
(764) Road Creek Ford	1.50	380	R									NA		NA		11/06/2007
(764) Panther Creek Rd	2.20	290	R									NA		NA		09/15/2004
(764) Panther Creek Rd	2.83	100	R									NA		NA		11/07/2007
(764) Panther Creek Rd	2.60	45	R									NA		NA		11/01/2007
(765) Sutphintown Rd	2.40	80	R									NA		NA		11/01/2007
(765) Sutphintown Rd	1.99	6	R									NA		NA		11/01/2007
(766) Windsong Rd	0.70	30	R									NA		NA		11/01/2007
(766) Windsong Rd	1.30	20	R									NA		NA		11/01/2007
(767) Buckhorn Rd	2.70	140	R									NA		NA		10/29/2007
(767) Buckhorn Rd	0.50	140	R									NA		NA		10/29/2007
(768) Whitetown Rd	2.80	180	R									NA		NA		11/01/2007
(769) Peacock Dr	4.34	30	R									NA		NA		11/01/2007
(770) Hanging Tree Rd	1.10	40	R									NA		NA		10/29/2007
(771) Lovell Rd	1.29	120	R									NA		NA		11/01/2007
(771) Lovell Rd	0.35	120	R									NA		NA		11/01/2007
(771) Lovell Rd	0.56	400	R									NA		NA		11/01/2007
(772) Sugar Creek Rd	0.42	40	R									NA		NA		11/01/2007
(772) Sugar Creek Rd	0.38	130	R									NA		NA		11/01/2007
(772) Sugar Creek Rd	0.01	30	R									NA		NA		01/24/2008

Virginia Department of Transportation
Traffic Engineering Division
2009
Annual Average Daily Traffic Volume Estimates By Section of Route
Carroll Maintenance Area

Route	Length	AADT	QA	4Tire	Bus	Truck				QC	K Factor	QK	Dir Factor	AAWDT	QW	Year
						2Axle	3+Axle	1Trail	2Trail							
Carroll County																
(773) Jericho Rd	0.90	49	R									NA		NA		02/08/2008
(774) Imogene Rd	1.45	260	R									NA		NA		09/22/2004
(775) Chances Creek Rd	2.60	630	G	95%	0%	1%	1%	2%	1%	F	0.104	F	0.526	660	G	2009
(775) Chances Creek Rd	2.19	580	G	95%	0%	1%	1%	2%	1%	F	0.092	F	0.597	610	G	2009
(775) Chances Creek Rd	1.17	870	G	95%	0%	1%	1%	2%	1%	F	0.094	F	0.594	920	G	2009
(775) Chances Creek Rd	0.65	950	G	95%	0%	1%	1%	2%	1%	C	0.093	F	0.564	1000	G	2009
(775) Chances Creek Rd	0.11	4200	G	95%	0%	1%	1%	2%	1%	F	0.068	F	0.549	4400	G	2009
(776) Merrimac Rd	0.60	70	R									NA		NA		11/06/2007
(777) State Shed Rd	0.23	120	R									NA		NA		09/29/2004
(778) Kelly Rd	0.99	2000	R									NA		NA		09/29/2004
(778) Pottery Dr	0.48	290	R									NA		NA		09/29/2004
(778) Autumnview Rd	1.02	90	R									NA		NA		09/29/2004
(778) Sunbelt Dr	0.17	60	R									NA		NA		09/29/2004
(779) Rollingwood Lane	0.30	30	R									NA		NA		11/08/2007
Town of Hillsville																
(780) Howlette St	2.30	900	R									NA		NA		09/24/2007
Carroll County																
(781) Locust Ridge Rd	1.43	46	R									NA		NA		12/07/2007
(782) Round Knob Rd	0.20	120	R									NA		NA		02/08/2008
(782) Round Knob Rd	0.80	30	R									NA		NA		02/08/2008
(782) Round Knob Rd	0.60	30	R									NA		NA		12/08/2007
(783) Deer Ridge Rd	0.85	1100	G	97%	0%	1%	1%	0%	0%	C	0.115	F	0.682	1100	G	2009

Virginia Department of Transportation
Traffic Engineering Division
2009
Annual Average Daily Traffic Volume Estimates By Section of Route
Carroll Maintenance Area

Route	Length	AADT	QA	4Tire	Bus	Truck				QC	K Factor	QK	Dir Factor	AAWDT	QW	Year
						2Axle	3+Axle	1Trail	2Trail							
Carroll County																
(783) Deer Ridge Rd	0.67	880	R											NA	NA	09/15/2004
(784) Rock Creek Rd	0.10	60	R											NA	NA	10/29/2007
(784) Baker Mines Rd	0.20	10	R											NA	NA	10/29/2007
(785) Ridge Rd	2.12	360	R											NA	NA	02/08/2008
(786) Edison Rd	0.47	70	R											NA	NA	09/29/2004
(787) Grandview Dr	0.24	130	R											NA	NA	09/02/2007
(788) McCraw Rd	1.28	100	R											NA	NA	09/22/2004
(789) High Point Rd	0.70	30	R											NA	NA	11/13/2007
(790) Piney Woods Rd	0.40	90	R											NA	NA	11/29/2007
(791) Blackberry Lane	0.90	180	R											NA	NA	09/27/2004
(792) Tower Rd	1.75	750	G	99%	1%	1%	0%	0%	0%	C	0.114	F	0.619	790	G	2009
(793) Gambetta Rd	4.37	190	R											NA	NA	01/14/2008
(793) Sherwood Rd	1.10	80	R											NA	NA	01/14/2008
(794) Longleaf Rd	0.57	50	R											NA	NA	07/19/2004
(794) Longleaf Rd	0.43	49	R											NA	NA	11/19/2007
(795) Parkwood Rd	0.50	160	R											NA	NA	09/22/2004
(795) Parkwood Rd	1.00	110	R											NA	NA	12/12/2007
(796) Frazier Hollow Rd	1.58	70	R											NA	NA	01/24/2008
(797) Mount Olivet Rd	0.23	490	R											NA	NA	09/29/2004
(798) Troutland Rd	1.20	110	R											NA	NA	01/07/2008

Virginia Department of Transportation
Traffic Engineering Division
2009
Annual Average Daily Traffic Volume Estimates By Section of Route
Carroll Maintenance Area

Route	Length	AADT	QA	4Tire	Bus	Truck				QC	K Factor	QK	Dir Factor	AAWDT	QW	Year
						2Axle	3+Axle	1Trail	2Trail							
Carroll County																
(799) Crestwood Dr	0.90	180	R											NA		11/29/2007
(800) Peakview Rd	1.55	730	R											NA		09/30/2004
(801) Big Brush Creek Rd	0.45	30	R											NA		02/15/2008
(802) Waterberry Rd	1.40	70	R											NA		11/13/2007
(803) Five Forks Rd	1.00	220	R											NA		02/06/2008
(804) Loggy Ridge Rd	1.15	60	R											NA		11/08/2007
(804) Loggy Ridge Rd	0.21	150	R											NA		11/08/2007
(805) Lakeside Dr	0.04	160	R											NA		10/04/2007
(805) Lakeside Dr	0.46	70	R											NA		10/04/2007
(805)	0.04	100	R											NA		08/09/2004
(806) Echo Valley Rd	0.50	49	R											NA		01/14/2008
(807) Mount Bethel Rd	0.70	160	R											NA		09/20/2004
(808) Expansion Dr	0.78	60	R											NA		01/07/2008
(808) Expansion Dr	0.15	60	R											NA		01/07/2008
(808) Expansion Dr	0.05	240	R											NA		01/07/2008
(808) Expansion Dr	0.10	240	R											NA		01/07/2008
(808) Expansion Dr	0.60	1600	R											NA		11/28/2007
(809) Windmill Rd	0.15	490	R											NA		11/28/2007
(810) Frost Rd	0.90	45	R											NA		01/24/2008
(811) Woodhaven Dr	0.60	30	R											NA		11/19/2007

Virginia Department of Transportation
Traffic Engineering Division
2009
Annual Average Daily Traffic Volume Estimates By Section of Route
Carroll Maintenance Area

Route	Length	AADT	QA	4Tire	Bus	Truck				QC	K Factor	QK	Dir Factor	AAWDT	QW	Year
						2Axle	3+Axle	1Trail	2Trail							
Carroll County																
(812) Bobbitt Rd	1.10	160	R											NA		09/15/2004
(813) Calvary Way	0.50	20	R											NA		11/21/2007
(813) Calvary Way	0.04	20	R											NA		11/21/2007
(813) Nursery Rd	0.60	30	R											NA		11/21/2007
(814) Trillium Rd	1.10	10	R											NA		01/10/2008
(814) Fireside Dr	1.55	9	R											NA		01/10/2008
(815) Dickey Dr	0.87	200	R											NA		10/04/2004
(815) Dickey Dr	1.00	20	R											NA		11/29/2007
(815) Shepherds Place	1.06	190	G	97%	1%	1%	1%	0%	0%	F	0.119	F	0.72	200	G	2009
(815) Shepherds Place	0.70	380	G	97%	1%	1%	1%	0%	0%	C	0.105	F	0.622	400	G	2009
(816) Sandy Ridge Rd	0.52	80	R											NA		09/20/2004
(816) Sandy Ridge Rd	0.80	560	R											NA		09/20/2004
(817) Country Rd	0.01	110	R											NA		02/08/2008
(817) Country Rd	0.86	80	R											NA		02/08/2008
(817) Country Rd	0.15	70	R											NA		02/08/2008
(818) Big Reed Dr	0.70	30	R											NA		11/21/2007
(818) Big Reed Dr	0.42	20	R											NA		11/19/2007
(819) Old Coon Ridge Pkwy	0.60	120	R											NA		10/29/2007
(820) Freemont Rd	1.65	50	R											NA		11/06/2007
(821) Wildcat Rd	1.20	740	R											NA		02/08/2008
(822) Fieldview Rd	0.60	80	R											NA		09/02/2007

Virginia Department of Transportation
Traffic Engineering Division
2009
Annual Average Daily Traffic Volume Estimates By Section of Route
Carroll Maintenance Area

Route	Length	AADT	QA	4Tire	Bus	Truck				QC	K Factor	QK	Dir Factor	AAWDT	QW	Year
						2Axle	3+Axle	1Trail	2Trail							
Carroll County																
(823) Timber Rd	0.89	80	R				From: 17-691 Bear Trail				NA		NA		11/19/2007	
(823) Timber Rd	1.21	80	R				To: 0.89 MN 17-691				NA		NA		11/19/2007	
							From: 17-679 Wards Gap Rd									
(824) Iris Dr	0.15	30	R				To: Dead End				NA		NA		11/13/2007	
							From: 17-701 Joy Ranch Rd									
(825) Burnette Rd	1.40	120	R				To: Dead End				NA		NA		01/24/2008	
							From: 17-740									
(826) Colonial Rd	1.01	46	R				To: 17-683; 17-1099				NA		NA		02/21/2008	
							From: 17-702 Stable Rd									
(827) Taylorwood Rd	0.15	20	R				To: ECL Galax				NA		NA		10/04/2007	
							From: Dead End									
(828) Rock Creek Rd	0.30	20	R				To: 17-784 Baker Mines Rd; Rock Creek Rd				NA		NA		10/29/2007	
(828) Mill Manor Rd	0.20	40	R				From: SR 100 Sylvatus Hwy				NA		NA		10/29/2007	
(828) Mill Manor Rd	0.10	60	R				To: 17-978 Sylvatus School Rd				NA		NA		10/29/2007	
							From: 17-749 Little Vine Rd									
(829) Deerfield Rd	1.50	70	R				To: 17-752				NA		NA		12/12/2007	
							From: 17-750 Homestead Rd									
(830) Walton Branscome	1.00	20	R				To: Dead End				NA		NA		11/08/2007	
							From: US 52 Fancy Gap Hwy									
(831) Oak Ridge Rd	1.29	760	R				To: North Carolina State Line				NA		NA		09/22/2004	
							From: 17-690 Brushy Fork Rd									
(832) Surratt Dr	0.50	80	R				To: North Carolina State Line				NA		NA		10/29/2007	
							From: 17-774 Imogene Rd									
(833) Jennings Rd	0.11	20	R				To: SR 100 Sylvatus Hwy				NA		NA		10/29/2007	
							From: Dead End									
(834) Mountain Plains Rd	0.90	70	R				To: US 52 Fancy Gap Hwy				NA		NA		09/29/2004	
							From: Dead End									
Town of Hillsville																
(835) John Edward Lane	0.50	110	R				To: US 52 Main St				NA		NA		09/29/2004	
							From: Dead End									
Carroll County																
(836) Island Rd	0.30	100	R				To: Dead End				NA		NA		10/29/2007	
							From: SR 100 Sylvatus Hwy									
(837) Trading Post Rd	0.40	590	R				To: 17-607				NA		NA		11/28/2007	
							From: 17-721 NORTH									
(837) Sylvia Dr	0.30	110	R				To: 17-721 SOUTH				NA		NA		07/28/2007	
							From: Dead End									

Virginia Department of Transportation
Traffic Engineering Division
2009
Annual Average Daily Traffic Volume Estimates By Section of Route
Carroll Maintenance Area

Route	Length	AADT	QA	4Tire	Bus	Truck				QC	K Factor	QK	Dir Factor	AAWDT	QW	Year
						2Axle	3+Axle	1Trail	2Trail							
Carroll County																
(838) Broadway Lane	0.40	50	R								NA			NA		01/14/2008
(839) Mountain View Rd	0.75	80	R								NA			NA		09/20/2004
(840) Mountain Valley Rd	0.70	60	R								NA			NA		12/12/2007
(841)	0.25	250	R								NA			NA		09/20/2004
(842) Walker Dr	0.70	70	R								NA			NA		12/12/2007
(843) York Thicket Rd	0.44	70	R								NA			NA		12/12/2007
(843) York Thicket Rd	0.46	100	R								NA			NA		12/12/2007
(844) Stillhouse Rd	0.75	20	R								NA			NA		11/21/2007
(845) Revere Rd	0.69	120	R								NA			NA		01/14/2008
(845) Revere Rd	0.71	120	R								NA			NA		01/14/2008
(846) Penny Lane	0.50	47	R								NA			NA		11/06/2007
(847) Cornith Rd	0.20	7	R								NA			NA		01/24/2008
(848) Shockley Rd	0.80	46	R								NA			NA		03/05/2008
(849) Creekview Dr	1.80	310	R								NA			NA		10/04/2007
(850) Windytown Rd	0.70	160	R								NA			NA		09/29/2004
(851) Meadowlark Rd	0.30	240	R								NA			NA		01/14/2008
(851) Meadowlark Rd	0.20	80	R								NA			NA		01/14/2008
(852) Woods Edge Rd	0.12	70	R								NA			NA		12/14/2007
(853) Willow Shade Rd	0.75	40	R								NA			NA		11/08/2007
(853) Willow Shade Rd	0.70	40	R								NA			NA		11/08/2007

Virginia Department of Transportation
Traffic Engineering Division
2009
Annual Average Daily Traffic Volume Estimates By Section of Route
Carroll Maintenance Area

Route	Length	AADT	QA	4Tire	Bus	Truck				QC	K Factor	QK	Dir Factor	AAWDT	QW	Year
						2Axle	3+Axle	1Trail	2Trail							
Carroll County																
(853) Willow Shade Rd	0.50	40	R				1.45 MN	17-677				NA		NA		11/08/2007
								US 58 Danville Pike								
(854) William Dr	0.70	120	R				17-816 Sandy Ridge Rd					NA		NA		02/29/2008
								Dead End								
(855) Mount Hope Rd	0.30	47	R				Dead End					NA		NA		02/15/2008
								SR 94 Ivanhoe Rd								
(856) Stockner Cemetery	1.00	60	R				Dead End					NA		NA		02/29/2008
								17-608 Old Appalachian Trail; Misty Trail								
(857) Staunton Dr	0.50	80	R				17-735 Backwoods Rd					NA		NA		01/14/2008
								Dead End								
(858) Cherry Lane	0.47	110	R				Dead End					NA		NA		09/29/2004
								17-601 N, Rakestown Rd								
(858) Pickett Hill Rd	0.10	220	R					17-601 S, Rakestown Rd				NA		NA		09/29/2004
								SR 94 Ivanhoe Rd								
(859) Sunset Dr	0.80	110	R				Dead End					NA		NA		09/22/2004
								17-690 Brushy Fork Rd								
(860) Sugar Loaf Rd	1.00	30	R				17-700 Misty Trail Rd; Blue Ridge School Rd					NA		NA		12/12/2007
								Dead End								
(861) Orange Dr	0.53	60	R				17-749; 17-828					NA		NA		10/29/2007
								Dead End								
(862) Monticello Rd	0.30	100	R				Dead End					NA		NA		03/05/2008
								SR 94 S, Ivanhoe Rd								
(862) Vaughn Rd	0.10	60	R					SR 94 N, Ivanhoe Rd				NA		NA		03/05/2008
								Dead End								
(863) Emory Rd	0.80	370	R				17-926 Madison Rd					NA		NA		11/08/2007
								Dead End								
(864) Longwood Dr	0.50	90	R				Dead End					NA		NA		11/01/2007
								17-768 Whitetown Rd								
Town of Hillsville																
(865) Akers Ave	0.20	110	R				US 52 Main St					NA		NA		09/19/2007
								Dead End								
Carroll County																
(866) Beaver Dam Rd	0.42	50	R				US 52 Fancy Gap Hwy					NA		NA		09/20/2004
								US 52 Fancy Gap Hwy								
(867) Hall Hollow Rd	1.00	120	R				17-782 Round Knob Rd					NA		NA		02/08/2008
								Dead End								
(868) Old Fries Junction	0.20	80	R				SR 94 Ivanhoe Rd					NA		NA		09/29/2004
								17-878 Edwards Chapel Rd								
(868) Old Fries Junction	0.20	20	R				Dead End					NA		NA		02/15/2008
								Dead End								

Virginia Department of Transportation
Traffic Engineering Division
2009
Annual Average Daily Traffic Volume Estimates By Section of Route
Carroll Maintenance Area

Route	Length	AADT	QA	4Tire	Bus	Truck				QC	K Factor	QK	Dir Factor	AAWDT	QW	Year
						2Axle	3+Axle	1Trail	2Trail							
Carroll County																
(869) Beauty Shop Rd	0.30	80	R								NA			NA		12/12/2007
(870) Little Snake Creek Rd	1.70	20	R								NA			NA		11/08/2007
(870) Little Snake Creek Rd	0.80	20	R								NA			NA		11/08/2007
(872) Woodlawn Rd	1.61	820	R								NA			NA		09/26/2007
(873) Shady Valley Rd	0.15	70	R								NA			NA		12/12/2007
(874) Cemetery Rd	0.22	40	R								NA			NA		12/14/2007
(875) Lakeview Dr	0.60	60	R								NA			NA		02/29/2008
(876) Cedarwood Dr	0.50	70	R								NA			NA		12/14/2007
(877) Farmbrook Rd	0.40	80	R								NA			NA		09/22/2004
(878) Edwards Chapel Rd	0.50	40	R								NA			NA		02/15/2008
(879) Turner School Rd	0.25	20	R								NA			NA		01/10/2008
(880) Wagon Wheel Rd	0.30	60	R								NA			NA		01/24/2008
(881) Cross Creek Rd	0.15	110	R								NA			NA		10/29/2007
(881) Cross Creek Rd	1.60	60	R								NA			NA		08/24/2004
(882) Cedar Lane	0.70	60	R								NA			NA		12/12/2007
(883) Flatridge Rd	1.10	120	R								NA			NA		12/14/2007
(884) Speas Mill Rd	0.60	100	R								NA			NA		09/20/2004
(885) Summerwood Lane	0.16	100	R								NA			NA		09/27/2004
Town of Hillsville																
(886) Island Creek Dr	0.20	1500	G	98%	0%	1%	0%	0%	0%	C	0.103	F	0.575	1500	G	2009

Virginia Department of Transportation
Traffic Engineering Division
2009
Annual Average Daily Traffic Volume Estimates By Section of Route
Carroll Maintenance Area

Route	Length	AADT	QA	4Tire	Bus	-----Truck-----				QC	K Factor	QK	Dir Factor	AAWDT	QW	Year	
						2Axle	3+Axle	1Trail	2Trail								
Town of Hillsville																	
(886) Island Creek Dr	0.36	1400	G	98%	0%	1%	0%	0%	0%	F	0.103	F	0.564	1500	G	2009	
						From: 17-1011 Valley View Lane											
						To: ECL Hillsville											
Carroll County																	
(886) Island Creek Dr	1.30	1300	G	98%	0%	1%	0%	0%	0%	F	0.105	F	0.52	1400	G	2009	
						From: ECL Hillsville											
(886) Island Creek Dr	1.55	110	R								NA			NA		09/15/2004	
						From: SR 100 Sylvatus Hwy											
(886) Island Creek Dr	1.10	80	R								NA			NA		11/06/2007	
						From: 17-668 Hayfield Rd											
						To: Dead End											
(887) Glendale Rd	0.23	3700	G	98%	0%	1%	0%	0%	0%	C	0.095	F	0.556	3800	G	2009	
						From: ECL Galax											
(887) Glendale Rd	0.24	3500	G	98%	1%	1%	0%	0%	0%	C	0.101	F	0.546	3600	G	2009	
						From: 17-635 Hebron Rd											
(887) Glendale Rd	1.91	1400	G	98%	1%	1%	0%	0%	0%	F	0.108	F	0.531	1500	G	2009	
						From: 17-730 Bee Line Dr											
(887) Glendale Rd	0.61	1300	G	98%	1%	1%	0%	0%	0%	F	0.114	F	0.506	1400	G	2009	
						From: 17-722 E. Cranberry Rd											
						To: US 58 Carrollton Pike											
(888) Midway Heights	0.15	200	R								NA			NA		09/27/2004	
						From: US 58 Carrollton Pike											
(888) Midway Heights	0.08	120	R								NA			NA		09/27/2004	
						From: 17-894 Amber Dr											
						To: 17-722 Cranberry Rd											
(889) Marashall Rd	0.40	30	R								NA			NA		12/12/2007	
						From: Dead End											
						To: 17-645 Stone Mountain Rd											
(890) Old Goodspur Trail	0.60	50	R								NA			NA		09/20/2004	
						From: Dead End											
						To: 17-692 Sandy Ridge Rd											
(891) Mulberry Lane	0.40	70	R								NA			NA		02/29/2008	
						From: 17-692											
						To: Dead End											
(892) Sherman Dr	0.25	20	R								NA			NA		02/29/2008	
						From: US 52 Fancy Gap Hwy											
						To: US 52 Fancy Gap Hwy											
(893) Round Hill Rd	0.70	10	R								NA			NA		12/12/2007	
						From: 17-608 Misty Trail											
						To: 17-699 Chantilly Dr											
(894) Amber Dr	0.12	50	R								NA			NA		09/27/2004	
						From: 17-888 Midway Heights											
						To: Dead End											
(895) Windsor Rd	0.40	160	R								NA			NA		09/26/2007	
						From: US 58 Carrollton Pike											
						To: 17-701 Joy Ranch Rd											
(896) Lyons Hollow Rd	0.70	50	R								NA			NA		09/22/2004	
						From: Dead End											
						To: 17-696 Holly Grove Rd											
(897) Pioneer Circle	0.35	20	R								NA			NA		11/01/2007	
						From: 17-749 Little Vine Rd											
						To: 17-749 Little Vine Rd											
(898) Scenic View Dr	0.40	40	R								NA			NA		02/06/2008	
						From: 17-962 Water Plant Rd											
						To: Dead End											

Virginia Department of Transportation
Traffic Engineering Division
2009
Annual Average Daily Traffic Volume Estimates By Section of Route
Carroll Maintenance Area

Route	Length	AADT	QA	4Tire	Bus	Truck				QC	K Factor	QK	Dir Factor	AAWDT	QW	Year
						2Axle	3+Axle	1Trail	2Trail							
Carroll County																
(899) Shemp Hollow Rd	0.80	30	R				From: 17-673 Pilgrims Trail				NA		NA			11/06/2007
							To: Dead End									
(900) Grouse Rd	1.20	40	R				From: Dead End				NA		NA			01/28/2008
							To: 17-625 Brannon Rd									
(901) Little Rock Rd	1.66	170	R				From: Dead End				NA		NA			12/14/2007
							To: 17-679									
(902) Patriot Dr	0.60	50	R				From: 17-753 Double Cabin Rd				NA		NA			10/29/2007
							To: Dead End									
(903) Woodcreek Dr	0.50	50	R				From: 17-690 Brushy Fork Rd				NA		NA			12/14/2007
							To: Dead End									
(904) Boxwood Lane	0.65	480	R				From: Dead End				NA		NA			09/22/2004
							To: 17-683 Poplar Knob Rd									
(905) Rocky Ford Rd	0.65	60	R				From: 17-692 Sandy Ridge Rd				NA		NA			02/29/2008
							To: Dead End									
(906) Kinglet Lane	0.33	30	R				From: 17-926 Madison Rd				NA		NA			09/29/2004
							To: US 52 Fancy Gap Hwy									
(907) Horse Shoe Bend Rd	1.00	60	R				From: US 58 Danville Pike				NA		NA			11/08/2007
							To: Dead End									
(908) Park Bridge Rd	0.25	20	R				From: Dead End				NA		NA			02/21/2008
							To: 17-610 Terrys Mill Rd									
(909) Carousel Lane	0.22	47	R				From: Dead End				NA		NA			02/21/2008
							To: 17-610 Terrys Mill Rd									
(910) Gunny Sack Trail	0.44	20	R				From: Dead End				NA		NA			11/21/2007
							To: Blue Ridge Pkwy									
(911) Robinson Dr	0.01	300	R				From: US 58 Carrollton Pike				NA		NA			09/26/2007
							To: 17-759 Acorn Lane									
(911) Robinson Dr	0.30	220	R				From: 17-759 Acorn Lane				NA		NA			09/26/2007
							To: Cul-de-Sac									
(912) Flint Hill Rd	0.44	20	R				From: 17-688				NA		NA			12/14/2007
							To: 0.44 MN 17-688									
(912) Flint Hill Rd	1.06	20	R				From: 0.44 MN 17-688				NA		NA			12/14/2007
							To: 1.50 MN 17-688									
(912) Flint Hill Rd	0.90	20	R				From: 1.50 MN 17-688				NA		NA			12/14/2007
							To: 17-691 Bear Trail									
(913) Parkview Dr	0.20	140	R				From: US 52 Fancy Gap Hwy				NA		NA			09/20/2004
							To: 17-841									
(913) Parkview Dr	1.60	110	R				From: 17-841				NA		NA			12/14/2007
							To: 1.60 MN 17-841									
(913) Parkview Dr	0.30	170	R				From: 1.60 MN 17-841				NA		NA			12/14/2007
							To: 17-876 Cedarwood Dr									

Virginia Department of Transportation
Traffic Engineering Division
2009
Annual Average Daily Traffic Volume Estimates By Section of Route
Carroll Maintenance Area

Route	Length	AADT	QA	4Tire	Bus	Truck				QC	K Factor	QK	Dir Factor	AAWDT	QW	Year
						2Axle	3+Axle	1Trail	2Trail							
Carroll County																
(913) Parkview Dr	0.50	130	R											NA		12/14/2007
(914) Raspberry Rd	0.30	46	R											NA		10/04/2007
(915) Waterford Rd	0.25	10	R											NA		02/29/2008
(916) Heritage Rd	1.20	45	R											NA		11/13/2007
(917) Canterbury Lane	0.20	140	R											NA		09/26/2007
(918) Campbell Place	0.30	80	R											NA		11/28/2007
(919) Valentine Leonard Rd	0.20	30	R											NA		02/29/2008
(920) Trail Rd	0.52	47	R											NA		01/10/2008
(921) Webb Dr	0.50	47	R											NA		11/10/2007
(921) Webb Dr	0.50	47	R											NA		11/08/2007
(922) Hidden Valley Rd	1.00	140	R											NA		11/08/2007
(923) Cabbage House Rd	0.80	60	R											NA		11/08/2007
(924) Short Dr	0.05	160	R											NA		09/20/2004
(925) Sheeptown Rd	0.40	210	R											NA		02/15/2008
(926) Madison Rd	0.72	280	G	97%	0%	2%	1%	0%	0%	C	0.084	F	0.633	290	G	2009
(926) Madison Rd	0.55	80	G	97%	0%	2%	1%	0%	0%	F	0.125	F	0.5	80	G	2009
(927) Split Rail Rd	0.70	180	R											NA		09/20/2004
(928) Rippey Hollow Rd	0.40	90	R											NA		12/14/2007
(929) Leonhardt Dr	0.25	120	R											NA		12/14/2007

Virginia Department of Transportation
Traffic Engineering Division
2009
Annual Average Daily Traffic Volume Estimates By Section of Route
Carroll Maintenance Area

Route	Length	AADT	QA	4Tire	Bus	-----Truck-----				QC	K Factor	QK	Dir Factor	AAWDT	QW	Year
						2Axle	3+Axle	1Trail	2Trail							
Carroll County																
929 Leonhardt Dr	0.11	120	R			0.25 MS	17-841				NA			NA		12/14/2007
							Dead End									
930 Bruner Hollow Rd	0.29	40	R								NA			NA		02/15/2008
							SR 94 Ivanhoe Rd									
931 Trout Branch Rd	0.45	100	R								NA			NA		10/29/2007
							17-705 Coon Ridge Rd									
932 Kaywood Dr	0.45	90	R				17-620 Coulson Church Rd				NA			NA		02/06/2008
							Dead End									
933 Lakeside Dr	0.30	520	R				17-887 Glendale Rd				NA			NA		10/04/2007
							17-722 Lakeside Dr; Pine City Rd									
934 Cannonball Lane	0.20	160	R								NA			NA		10/04/2007
							17-604 Liberty Hill Rd									
935 Appleton Rd	0.20	40	R								NA			NA		02/29/2008
							17-816 Sandy Ridge Rd									
936 Hanger Rd	0.50	130	R								NA			NA		02/06/2008
							17-743 Airport Rd									
937 Coral Lane	0.20	70	R				17-683 Poplar Knob Rd				NA			NA		09/27/2004
							Dead End									
938 Robin Ridge Rd	0.70	130	R				17-800 Peakview Rd				NA			NA		09/20/2004
							Dead End									
939 Cockerham Loop	0.60	300	R				SR 97 W, Pipers Gap Rd				NA			NA		09/22/2004
							SR 97 E, Pipers Gap Rd									
939 Klondike Rd	1.30	60	R								NA			NA		12/07/2007
							17-620 W, Crooked Creek Rd									
939 Bowie Rd	1.00	20	R				17-620 E, Crooked Creek Rd				NA			NA		12/07/2007
							17-683 Milford Rd; Milestone Rd									
940 Crescent Dr	0.20	50	R				SR 97 W, Pipers Gap Rd				NA			NA		11/28/2007
							SR 97 E, Pipers Gap Rd									
941 Knollwood Dr	0.50	100	R								NA			NA		01/14/2008
							17-707 Mount Zion Rd									
941 Knollwood Dr	0.25	40	R								NA			NA		01/14/2008
							Dead End									
942 Brunswick Rd	0.30	80	R								NA			NA		01/14/2008
							17-692 Sandy Ridge Rd									
943 Windy Ridge Rd	1.15	60	R				17-682 Winchester Dr				NA			NA		11/08/2007
							17-683 Greenbury Rd									
944 Bobbitt Hollow Rd	0.55	60	R				17-620 Lambsburg Rd				NA			NA		09/22/2004
							Dead End									

Virginia Department of Transportation
Traffic Engineering Division
2009
Annual Average Daily Traffic Volume Estimates By Section of Route
Carroll Maintenance Area

Route	Length	AADT	QA	4Tire	Bus	Truck				QC	K Factor	QK	Dir Factor	AAWDT	QW	Year
						2Axle	3+Axle	1Trail	2Trail							
Carroll County																
(945) Spring Branch Rd	0.35	40	R								NA		NA			11/21/2007
(947) Loope Dr	0.15	30	R								NA		NA			02/29/2008
(948) Honeycutt Dam Rd	1.00	160	R								NA		NA			01/14/2008
(949) Falcon Ridge Rd	0.10	30	R								NA		NA			02/15/2008
(950) Walnut St	0.20	270	R								NA		NA			11/13/2007
(951) Stillview Dr	0.10	90	R								NA		NA			02/29/2008
(952) Farmington Rd	0.30	180	R								NA		NA			11/28/2007
(953) Cherry Crest Dr	0.80	50	R								NA		NA			11/19/2007
(954) Dry Twig Rd	0.55	90	R								NA		NA			02/21/2008
(955) Tilley Lane	0.18	9	R								NA		NA			02/21/2008
(956) Rolling Hills Circle	0.37	30	R								NA		NA			02/06/2008
(957) Shotgun Trail	0.20	30	R								NA		NA			02/06/2008
(958) Witts End	0.65	1100	R								NA		NA			09/26/2007
(958) Witts End	0.60	20	R								NA		NA			09/26/2007
(959) Willow Grove Rd	0.07	10	R								NA		NA			01/10/2008
Town of Hillsville																
(959) Willow Grove Rd	0.53	6	R								NA		NA			11/07/2001
Carroll County																
(960) Bronco Rd	0.30	200	R								NA		NA			01/10/2008
(960) Bronco Rd	0.65	70	R								NA		NA			08/30/2004
(961) Lancaster Rd	0.61	40	R								NA		NA			11/28/2007

Virginia Department of Transportation
Traffic Engineering Division
2009
Annual Average Daily Traffic Volume Estimates By Section of Route
Carroll Maintenance Area

Route	Length	AADT	QA	4Tire	Bus	Truck				QC	K Factor	QK	Dir Factor	AAWDT	QW	Year
						2Axle	3+Axle	1Trail	2Trail							
Carroll County																
(962) Water Plant Rd	1.78	190	R				From: 17-705 Coon Ridge Rd					NA		NA		09/19/2007
(962) Water Plant Rd	1.00	100	R				To: 17-898 Scenic View Dr					NA		NA		02/06/2008
(962) Water Plant Rd	1.28	130	R				From: 1.00 ME 17-898					NA		NA		02/06/2008
							To: WCL Hillsville									
Town of Hillsville																
(962) Water Plant Rd	0.52	260	R				From: WCL Hillsville					NA		NA		09/19/2007
							To: US 52 Main St									
Carroll County																
(963) Shiloh Rd	0.33	50	R				From: 17-743; 17-803					NA		NA		02/06/2008
							To: Dead End									
(964) Fisher Rd	0.10	150	R				From: Dead End					NA		NA		02/21/2008
							To: 17-685 Skyview Dr									
(965) Pheasant Ridge Rd	0.25	130	R				From: 17-688					NA		NA		12/14/2007
							To: Dead End									
(966) Hemlock Ridge Rd	0.20	60	R				From: 17-674 Red Hill Rd					NA		NA		02/21/2008
							To: Dead End									
(967) Magnolia Lane	0.25	40	R				From: 17-831 Oak Ridge Rd					NA		NA		12/14/2007
							To: Dead End									
(968) Box Elder Rd	0.28	100	R				From: Dead End					NA		NA		02/21/2008
							To: 17-702 Stable Rd									
(970) Greenview Lane	0.15	80	R				From: 17-705 Coon Ridge Rd					NA		NA		02/08/2008
							To: Cul-de-Sac									
(971) Rainbow Dr	0.34	60	R				From: 17-725 Whitney Lane					NA		NA		11/29/2007
							To: SR 97 Pipers Gap Rd									
Town of Hillsville																
(972) Lynnhaven Rd	0.18	50	R				From: 17-668 Cavalier Dr					NA		NA		09/17/2007
							To: Dead End									
Carroll County																
(973) Clearview Dr	0.20	120	R				From: US 52 Fancy Gap Hwy					NA		NA		12/14/2007
							To: Dead End									
(974) Grace Lane	0.20	40	R				From: 17-831 Oak Ridge Rd					NA		NA		12/14/2007
							To: Dead End									
(975) Commodore Lane	0.30	70	R				From: 17-715 End of the Line					NA		NA		11/29/2007
							To: Dead End									
(976) Caroll House Lane	0.10	130	R				From: Dead End					NA		NA		09/02/2007
							To: 17-706 Farmers Market Dr									
(977) Gladeview Dr	0.19	60	R				From: 17-985 S, Firestone Rd					NA		NA		09/29/2004
							To: 17-985 N, Firestone Rd									

Virginia Department of Transportation
Traffic Engineering Division
2009
Annual Average Daily Traffic Volume Estimates By Section of Route
Carroll Maintenance Area

Route	Length	AADT	QA	4Tire	Bus	Truck				QC	K Factor	QK	Dir Factor	AAWDT	QW	Year
						2Axle	3+Axle	1Trail	2Trail							
Carroll County																
(977) Gladeview Dr	0.21	110	R				From: 17-985 N, Firestone Rd				NA			NA		09/29/2004
							To: 17-604 Liberty Hill Rd									
(978) Sylvatus School Rd	0.20	2	R				From: 17-828 Mill Manor Rd				NA			NA		10/29/2007
							To: 17-9085 Sylvatus School Rd									
(979) Virgilina Circle	0.62	60	R				From: US 52 S, Fancy Gap Hwy				NA			NA		09/20/2004
							To: US 52 N, Fancy Gap Hwy									
(980) Oak Hollow Circle	0.43	150	R				From: Dead End				NA			NA		10/04/2007
							To: 17-722 Commonwealth Dr									
(981) Lancrest Dr	0.35	110	R				From: Dead End				NA			NA		09/20/2004
							To: US 52 Fancy Gap Hwy									
(982) Fieldstone Rd	0.15	48	R				From: Dead End				NA			NA		09/20/2004
							To: 17-687 Fish Lake Rd									
(983) Landfill Rd	0.20	800	R				From: 17-714 Old Galax Pike				NA			NA		09/24/2007
							To: Dead End									
(984)	0.25	740	R				From: US 221 Floyd Pike				NA			NA		09/27/2004
							To: Dead End									
(985) Firestone Rd	0.10	70	R				From: 17-934 Cannonball Lane				NA			NA		09/29/2004
							To: 17-977 S, Gladeview Dr									
(985) Firestone Rd	0.10	40	R				From: 17-977 N, Gladeview Dr				NA			NA		09/29/2004
							To: 17-977 N, Gladeview Dr									
(986) Cherokee Rd	0.38	90	R				From: 17-666 Bent Nail Rd				NA			NA		11/08/2007
							To: Cul-de-Sac									
(987) Twin Oaks Dr	0.13	20	R				From: Dead End				NA			NA		09/22/2004
							To: SR 97 Pipers Gap Rd									
(988) Manual Rd	0.15	50	R				From: 17-737 Swinney Hollow				NA			NA		09/29/2004
							To: Dead End									
(989) Cherokee Rd	0.06	20	R				From: Dead End				NA			NA		09/19/2007
							To: 17-911 Robinson Dr									
(990) Beasley Hill Rd	0.51	130	R				From: Dead End				NA			NA		02/06/2008
							To: US 52 Poplar Camp Rd									
(991) Alice Lane	0.26	40	R				From: 17-758 Hilltown Rd				NA			NA		10/04/2004
							To: Dead End									
(992) Somerset Dr	0.40	150	R				From: Dead End				NA			NA		02/08/2008
							To: 17-785 Ridge Rd									
(993) Stockdale Lane	0.08	80	R				From: Dead End				NA			NA		02/05/2008
							To: SR 94 Ivanhoe Rd									
(994) Leonard Dr	0.13	70	R				From: Dead End				NA			NA		02/05/2008
							To: 17-604 Liberty Hill Rd									

Virginia Department of Transportation
 Traffic Engineering Division
 2009
 Annual Average Daily Traffic Volume Estimates By Section of Route
 Carroll Maintenance Area

Route	Length	AADT	QA	4Tire	Bus	-----Truck-----				QC	K Factor	QK	Dir Factor	AAWDT	QW	Year
						2Axle	3+Axle	1Trail	2Trail							
Carroll County																
(995) Dewberry Dr	0.11	10	R			From: 17-872 Woodlawn Rd					NA			NA		09/26/2007
						To: US 58 Carrollton Pike										
(996) Foggy Ridge	0.18	100	R			From: Dead End					NA			NA		02/21/2008
						To: US 52 Fancy Gap Hwy										
(997) Beck Hollow Rd	0.12	50	R			From: 17-620 Lamsburg Rd					NA			NA		12/12/2007
						To: Dead End										
(998) Mourning Dove Lane	0.20	30	R			From: SR 100 Sylvatus Hwy					NA			NA		02/06/2008
						To: Dead End										
Town of Hillsville																
(1000) Nicholas St	0.15	60	R			From: 17-1017 Lyons Circle					NA			NA		09/19/2007
						To: 17-668 Virginia St										
(1001) Pine St	0.15	770	R			From: 17-1002, E Grayson St					NA			NA		09/24/2007
						To: 17-1008 Court St										
(1001) Pine St	0.05	830	R			From: 17-1003 Carroll St					NA			NA		09/17/2007
						To: 17-1009 Edgewood Dr										
(1001) Pine St	0.06	1000	R			From: US 52; 17-1020					NA			NA		09/17/2007
						To: 17-1001 Pine St										
(1002) E Grayson Street	0.56	1600	R			From: US 221 Floyd Pike					NA			NA		09/17/2007
						To: US 52 Main St										
(1003) Carroll St	0.07	1100	R			From: 17-1001 Pine St					NA			NA		09/17/2007
						To: Dead End										
(1004) Center St	0.15	400	R			From: US 52 Main St					NA			NA		09/24/2007
						To: Dead End										
(1005) Ginger Lane	0.02	30	R			From: 17-1016 Morningview Heights					NA			NA		09/17/2007
						To: 17-1007 Archa St										
(1006) Jones Rd	0.31	460	R			From: 17-668 Virginia St					NA			NA		09/19/2007
						To: US 52 Main St										
(1007) Archa St	0.29	240	R			From: 17-1024 Dogwood Dr					NA			NA		09/19/2007
						To: 17-1025 Chinquapin Trail										
(1007) Archa St	0.51	140	R			From: 17-1006 Jones Rd					NA			NA		09/19/2007
						To: Dead End										
(1007) Archa St	0.15	49	R			From: US 52 Main St					NA			NA		09/19/2007
						To: 17-1001 Pine St										
(1008) Court St	0.07	850	R			From: US 52 Main St					NA			NA		09/17/2007
						To: 17-1001 Pine St										
(1009) Edgewood Dr	0.07	670	R			From: US 52 Main St					NA			NA		09/17/2007
						To: 17-1001 Pine St										

Virginia Department of Transportation
Traffic Engineering Division
2009
Annual Average Daily Traffic Volume Estimates By Section of Route
Carroll Maintenance Area

Route	Length	AADT	QA	4Tire	Bus	Truck				QC	K Factor	QK	Dir Factor	AAWDT	QW	Year
						2Axle	3+Axle	1Trail	2Trail							
Town of Hillsville																
1009 Edgewood Dr	0.30	420	R				From: 17-1001 Pine St				NA			NA		09/17/2007
1009 Edgewood Dr	0.20	260	R				To: 17-1010 Evergreen St				NA			NA		09/19/2007
1009 Edgewood Dr	0.12	60	R				From: 17-1026 Lynn St				NA			NA		09/19/2007
							To: Dead End									
1010 Evergreen St	0.24	250	R				From: Dead End				NA			NA		09/17/2007
1010 Evergreen St	0.09	360	R				To: 17-1009 Edgewood Dr				NA			NA		09/19/2007
							To: Dead End									
1011 Valley View Lane	0.30	60	R				From: 17-886 Island Creek Dr				NA			NA		09/17/2007
							To: Dead End									
1012 Fulcher St	0.14	1200	R				From: 17-1013 Fulcher St				NA			NA		09/24/2007
							To: US 58 East Stuart Dr									
1013 Fulcher St	0.18	1200	R				From: 17-1015 Wilkinson Dr				NA			NA		09/24/2007
							To: 17-1012 Fulcher St									
1014 Oak St	0.33	40	R				From: US 58 West Stuart Dr				NA			NA		09/24/2007
							To: US 52 Main St									
1015 Wilkinson Dr	0.12	1400	R				From: US 52 Main St				NA			NA		09/24/2007
1015 Wilkinson Dr	0.08	580	R				To: 17-1013 Fulcher St				NA			NA		09/24/2007
							To: 17-668 Virginia St									
1016 Morningview Heights	0.10	150	R				From: US 52 Main St				NA			NA		09/17/2007
1016 Morningview Heights	0.15	30	R				To: 17-1005 Ginger Lane Town				NA			NA		09/17/2007
							To: 17-1005 Ginger Lane									
							To: Dead End									
1017 Lyons Circle	0.21	70	R				From: Dead End				NA			NA		09/19/2007
1017 Lyons Circle	0.07	120	R				To: 17-1000 Nicholas St				NA			NA		09/24/2007
							To: US 52 Main St									
1018 Lyons Dr	0.10	80	R				From: US 52 Main St				NA			NA		09/24/2007
							To: Dead End									
1019 Cox St	0.20	110	R				From: 17-1020 West Grayson St				NA			NA		09/24/2007
							To: US 58 West Stuart Dr									
1020 West Grayson St	1.12	460	R				From: US 58 West Stuart Dr				NA			NA		09/24/2007
							To: US 52; 17-1001									
Carroll County																
1021 Hazelnut Rd	0.51	120	R				From: 17-705 Coon Ridge Rd				NA			NA		09/24/2007
							To: US 52 Poplar Camp Rd									
Town of Hillsville																
1022 Wade St	0.04	80	R				From: US 52 Main St				NA			NA		09/19/2007
							To: 17-1023 Bohon St									

Virginia Department of Transportation
Traffic Engineering Division
2009
Annual Average Daily Traffic Volume Estimates By Section of Route
Carroll Maintenance Area

Route	Length	AADT	QA	4Tire	Bus	Truck				QC	K Factor	QK	Dir Factor	AAWDT	QW	Year
						2Axle	3+Axle	1Trail	2Trail							
Town of Hillsville																
(1023) Bohon St	0.16	50	R								NA			NA		09/19/2007
(1024) Dogwood Dr	0.25	60	R								NA			NA		09/19/2007
(1025) Chinquapin Trail	0.34	50	R								NA			NA		09/19/2007
(1025) Chinquapin Trail	0.41	130	R								NA			NA		09/19/2007
(1026) Lynn St	0.05	110	R								NA			NA		09/19/2007
(1027) Woodland Dr	0.08	30	R								NA			NA		09/24/2007
(1028) Raintree Rd	0.15	70	R								NA			NA		09/17/2007
(1028) Raintree Rd	0.42	30	R								NA			NA		09/17/2007
(1028) Raintree Rd	0.31	380	R								NA			NA		09/17/2007
(1029) Cumberland Dr	0.12	60	R								NA			NA		03/05/2008
Carroll County																
(1030)	0.10	NA									NA			NA		
Town of Hillsville																
(1031) Highland Park Dr	0.10	210	R								NA			NA		01/07/2008
(1031) Highland Park Dr	0.07	120	R								NA			NA		01/07/2008
(1032) Highland Park Dr	0.06	210	R								NA			NA		01/07/2008
(1033) Hidden Pines Lane	0.18	110	R								NA			NA		01/07/2008
(1034) Big Red Dr	0.08	120	R								NA			NA		01/07/2008
(1034) Big Red Dr	0.23	60	R								NA			NA		01/07/2008
(1034) Big Red Dr	0.22	130	R								NA			NA		01/07/2008
Carroll County																
(1035) Industrial Park Dr	0.57	1900	R								NA			NA		01/07/2008

Virginia Department of Transportation
Traffic Engineering Division
2009
Annual Average Daily Traffic Volume Estimates By Section of Route
Carroll Maintenance Area

Route	Length	AADT	QA	4Tire	Bus	Truck				QC	K Factor	QK	Dir Factor	AAWDT	QW	Year
						2Axle	3+Axle	1Trail	2Trail							
Carroll County																
(1036) Oak Knoll Dr	0.08	120	R			From: 17-670 Snake Creek Rd					NA			NA		11/08/2007
						To: 17-1037; Ridge Crest Dr										
(1036) Ridge Crest Dr	0.26	110	R			From: 17-1037 Oak Knoll Dr					NA			NA		11/08/2007
						To: Cul-de-Sac										
(1037) Oak Knoll Dr	0.76	200	R			From: 17-1036 Ridge Crest Dr					NA			NA		03/05/2007
						To: Cul-de-Sac										
(1038) Oakside Dr	0.34	47	R			From: 17-1037 W, Oak Knoll Dr					NA			NA		11/08/2007
						To: 17-1037 E, Oak Knoll Dr										
(1039) Weddle St	0.32	370	R			From: Cul-de-Sac					NA			NA		01/07/2008
						To: 17-780 Howlette St										
(1040) Pickett Dr	0.11	40	R			From: 17-740					NA			NA		01/24/2008
						To: Cul-de-Sac										
Town of Hillsville																
(1041) Forest Dr	0.07	49	R			From: Dead End					NA			NA		09/19/2007
						To: 17-1042 Crestview Dr										
(1041) Forest Dr	0.18	230	R			From: 17-1042 Crestview Dr					NA			NA		01/19/2008
						To: US 52 Main St										
(1042) Crestview Dr	0.12	120	R			From: 17-1041 Forest Dr					NA			NA		09/19/2007
						To: 17-1043 Shady Lane										
(1042) Crestview Dr	0.04	30	R			From: 17-1043 Shady Lane					NA			NA		09/19/2007
						To: Dead End										
(1043) Shady Lane	0.09	40	R			From: Dead End					NA			NA		09/19/2007
						To: 17-1042 Crestview Dr										
Carroll County																
(1044) Clontztown Rd	0.09	70	R			From: Dead End					NA			NA		11/06/2007
						To: 17-666 Collier School Rd; Bent Nail Rd										
(1045) Daleview Dr	0.33	160	R			From: 17-669					NA			NA		11/06/2007
						To: Dead End										
Town of Hillsville																
(1046) Meridian Lane	0.07	190	R			From: US 58 East Stuart Dr					NA			NA		09/17/2007
						To: NCL Hillsville										
Carroll County																
(1046)	0.15	48	R			From: NCL Hillsville					NA			NA		10/09/2001
						To: 17-1065 Sycamore Lane										
(1046) Meridian Lane	0.08	30	R			From: 17-1065 Sycamore Lane					NA			NA		01/13/2008
						To: Dead End										
(1047) Fairview Lane	0.10	30	R			From: 17-670					NA			NA		01/07/2008
						To: Dead End										
(1048) Mondana Lane	0.30	130	R			From: Dead End					NA			NA		02/06/2008
						To: 17-705 Coon Ridge Rd										

Virginia Department of Transportation
Traffic Engineering Division
2009
Annual Average Daily Traffic Volume Estimates By Section of Route
Carroll Maintenance Area

Route	Length	AADT	QA	4Tire	Bus	Truck				QC	K Factor	QK	Dir Factor	AAWDT	QW	Year
						2Axle	3+Axle	1Trail	2Trail							
Carroll County																
(1049) Whispering Pines Lane	0.32	160	R											NA		02/08/2008
(1050) Courtland Circle	0.85	160	R											NA		10/04/2007
(1051) Crotts Hollow Rd	0.38	30	R											NA		12/14/2007
(1052) Blueberry Lane	0.31	120	R											NA		10/04/2007
(1053) Sparkle Lane	0.12	40	R											NA		10/04/2007
(1054) Shady Square	0.43	150	R											NA		10/04/2007
(1054) Shady Square	0.08	70	R											NA		10/04/2007
(1055) Shadetree Lane	0.20	210	R											NA		10/04/2007
(1056) Aldred Lane	0.21	110	R											NA		10/04/2007
(1057) White Dove Lane	0.10	40	R											NA		10/04/2007
(1058) Cherry Blossom Lane	0.08	60	R											NA		10/04/2007
(1059) Fairway Oaks Dr	0.18	60	R											NA		10/04/2007
(1060) Russels Lake Dr	0.28	20	R											NA		10/04/2007
(1061) Mahogany Dr	0.08	50	R											NA		10/04/2007
(1062)	0.10	45	R											NA		10/29/2007
(1063) Arbor Lane	0.15	30	R											NA		10/04/2007
(1064) Arbor Lane	0.08	30	R											NA		10/04/2007
(1065) Sycamore Lane	0.12	20	R											NA		02/13/2008
(1066) Hummers Court	0.06	30	R											NA		12/07/2007

Virginia Department of Transportation
Traffic Engineering Division
2009
Annual Average Daily Traffic Volume Estimates By Section of Route
Carroll Maintenance Area

Route	Length	AADT	QA	4Tire	Bus	Truck				QC	K Factor	QK	Dir Factor	AAWDT	QW	Year
						2Axle	3+Axle	1Trail	2Trail							
Carroll County																
(1067) Willow Bend Dr	0.50	50	R				From: ECL Galax				NA			NA		11/29/2007
							To: Cul-de-Sac									
(1068) Stonebrook Dr	0.50	120	R				From: 17-722 Commonwealth Dr				NA			NA		10/04/2007
							To: Dead End									
(1069) Brandy Lane	0.25	180	R				From: Cul-de-Sac				NA			NA		02/08/2008
							To: 17-1049 Whispering Pines Lane									
(1070) Sunrise Crest Lane	0.20	70	R				From: 17-669				NA			NA		03/05/2008
							To: Dead End									
(1071) Trot Town Rd	0.28	20	R				From: 17-886 Island Creek Dr				NA			NA		09/17/2007
							To: Dead End									
(1072) Powhatan Lane	0.15	4	R				From: 17-1071 Trot Town Rd				NA			NA		09/17/2007
							To: Dead End									
(1073) Fairfield Way	0.37	60	R				From: 17-887 Glendale Rd				NA			NA		08/11/2004
							To: Cul-de-Sac									
(1074) Rosecrest Lane	0.25	70	R				From: 17-941 Knollwood Dr				NA			NA		11/28/2007
							To: Dead End									
(1075) Looking Glass Dr	0.05	48	R				From: US 58 Carrollton Pike				NA			NA		09/26/2007
							To: Dead End									
(1076) Broken Shoe Rd	0.34	60	R				From: 17-707 Partridge Rd				NA			NA		09/29/2007
							To: Dead End									
(1077) Bittersweet Lane	0.06	45	R				From: Dead End				NA			NA		09/02/2007
							To: US 58 Carrollton Pike									
(1078) Showcase Lane	0.12	20	R				From: Cul-de-Sac				NA			NA		09/29/2007
							To: 17-863 Emory Rd									
(1079) Rock Bridge Pass Lane	0.12	20	R				From: Cul-de-Sac				NA			NA		09/29/2007
							To: 17-863 Emory Rd									
(1080) Woodson Lane	0.25	40	R				From: 17-692 Sandy Ridge Rd				NA			NA		12/12/2007
							To: Dead End									
(1081) Sunrise Crest	0.14	50	R				From: 17-691 Flower Gap Rd				NA			NA		11/06/2007
							To: Dead End									
(1082) Foxfire Lane	0.12	90	R				From: Cul-de-Sac				NA			NA		11/28/2007
							To: 17-607 Iron Ridge Rd									
(1083) Eagle Falls Rd	0.25	70	R				From: SR 100 Sylvatus Hwy				NA			NA		10/29/2007
							To: Dead End									
(1084) Blackstone Lane	0.12	70	R				From: Cul-de-Sac				NA			NA		11/28/2007
							To: 17-607 Iron Ridge Rd									
(1085) Ridgeview Dr	0.50	10	R				From: 17-800 Peakview Rd				NA			NA		02/29/2008
							To: Dead End									

Virginia Department of Transportation
Traffic Engineering Division
2009
Annual Average Daily Traffic Volume Estimates By Section of Route
Carroll Maintenance Area

Route	Length	AADT	QA	4Tire	Bus	Truck				QC	K Factor	QK	Dir Factor	AAWDT	QW	Year
						2Axle	3+Axle	1Trail	2Trail							
Carroll County																
(1087) Brandy Wine Trail	0.40	100	R								NA			NA		12/14/2007
(1089)	0.24	20	R								NA			NA		08/11/2004
(1090) Apricot Lane	0.24	20	R								NA			NA		11/28/2007
(1091) Quail Ridge Court	0.38	150	R								NA			NA		10/04/2007
(1092) Cedar Point	0.30	80	R								NA			NA		10/04/2007
(1093) Nature Trail	0.16	290	R								NA			NA		10/04/2007
(1094) Nature Trail	0.12	170	R								NA			NA		10/04/2007
(1095) Sparrow Rd	0.19	30	R								NA			NA		01/07/2008
(1097) Montgomery St	0.13	100	R								NA			NA		10/04/2007
(1098)	0.07	NA									NA			NA		
(1099) Commonview Lane	0.72	40	R								NA			NA		12/12/2007
(1100) Worrell Est	0.54	60	R								NA			NA		10/09/2001
(1101) Worrell Est	0.45	70	R								NA			NA		11/01/2007
(1102) Bobcat Trail	0.04	10	R								NA			NA		11/01/2007
(1102) Bobcat Trail	0.05	80	R								NA			NA		11/01/2007
(1103) Cottonwood Lane	0.23	140	R								NA			NA		07/06/2004
(1104) Amelia Lane	0.10	40	R								NA			NA		07/06/2004
(1105) Holloway Dr	0.54	120	R								NA			NA		02/06/2008
(1106) Flowers Lane	0.17	70	R								NA			NA		02/06/2008

Virginia Department of Transportation
Traffic Engineering Division
2009
Annual Average Daily Traffic Volume Estimates By Section of Route
Carroll Maintenance Area

Route	Length	AADT	QA	4Tire	Bus	-----Truck-----				QC	K Factor	QK	Dir Factor	AAWDT	QW	Year
						2Axle	3+Axle	1Trail	2Trail							
Carroll County																
(1107) Whittington Lane	0.13	300	R			From: 17-707 Partridge Rd					NA			NA		09/26/2007
						To: Dead End										
(1108) Quails Run	0.14	30	R			From: 17-1109 Rabbits Run					NA			NA		09/02/2007
						To: Dead End										
(1109) Rabbits Run	0.25	60	R			From: 17-620 Coulson Church Rd					NA			NA		09/02/2007
						To: Dead End										
(1110) Glenmont Rd	0.08	100	R			From: 17-1112 Lonesome Dove Dr					NA			NA		09/26/2007
(1110) Glenmont Rd	0.07	170	R			From: 17-1111 Quinn St; Perry St					NA			NA		09/26/2007
						To: 17-708 Breezy Ridge Rd										
(1111) Perry St	0.07	20	R			From: Dead End					NA			NA		09/26/2007
(1111) Quinn St	0.05	60	R			From: 17-1110 Glenmont Rd					NA			NA		09/26/2007
						To: Dead End										
(1112) Lonesome Dove Dr	0.26	110	R			From: 17-1110 Glenmont Rd					NA			NA		09/26/2007
						To: Dead End										
(1113)	0.46	190	R			From: 17-752					NA			NA		09/26/2007
						To: Cul-de-Sac										
(1114) Wood Lane	0.28	70	R			From: 17-783 Deer Ridge Rd					NA			NA		03/05/2007
						To: Cul-de-Sac										
(1115) Oakland Heights	0.25	8	R			From: Cul-de-Sac					NA			NA		09/29/2007
						To: 17-743 Airport Rd										
(1116) Drew Ridge Dr	0.34	110	R			From: Dead End					NA			NA		09/02/2007
						To: US 58 Carrollton Pike										
Town of Hillsville																
(1118)	0.18	NA				From: 17-1020 West Grayson Street					NA			NA		
						To: 17-1119										
(1119)	0.06	NA				From: Dead End					NA			NA		
						To: 17-1118										
Carroll County																
(1120) Canary Lane	0.10	70	R			From: Dead End					NA			NA		09/26/2007
						To: US 58 Carrollton Pike										
(1121)	0.30	40	R			From: Cul-de-Sac					NA			NA		08/18/2004
						To: US 221 Floyd Pike										
(1125) Butternut Dr	0.05	40	R			From: US 58 Carrollton Pike					NA			NA		09/02/2007
(1125) Butternut Dr	0.05	20	R			From: 17-1126 Helmsdale Rd					NA			NA		09/02/2007
						To: Dead End										
(1126) Helmsdale Rd	0.07	20	R			From: 17-1125 Butternut Dr					NA			NA		09/02/2007
						To: 17-787 Grandview Dr										

Virginia Department of Transportation
Traffic Engineering Division
2009
Annual Average Daily Traffic Volume Estimates By Section of Route
Carroll Maintenance Area

Route	Length	AADT	QA	4Tire	Bus	Truck				QC	K Factor	QK	Dir Factor	AAWDT	QW	Year
						2Axle	3+Axle	1Trail	2Trail							
Carroll County																
(1130) Alpine Crest Rd	0.50	20	R								NA			NA		11/21/2007
(1131) Knob Hill Lane	0.25	48	R								NA			NA		08/30/2004
(1135) Corbett Rd	0.26	47	R								NA			NA		12/12/2007
(1136)	0.20	10	R								NA			NA		01/15/2008
(1137) Hawks Landing Dr	0.33	10	R								NA			NA		01/15/2008
(1138) Spring Hollow Lane	0.06	10	R								NA			NA		01/15/2008
(1140) Horizon Dr	0.04	49	R								NA			NA		12/14/2007
(1140) Horizon Dr	0.07	200	R								NA			NA		12/14/2007
(1141) Emerald Lane	0.06	90	R								NA			NA		12/14/2007
(1141) Emerald Lane	0.04	20	R								NA			NA		12/14/2007
(1145) Apache Trail	0.19	60	R								NA			NA		11/19/2007
(1146) Pops Peak Rd	0.31	60	R								NA			NA		11/19/2007
(9084) Carroll County High Sch	0.30	800	R								NA			NA		03/05/2008
(9084) Carroll County High Sch	0.17	1100	R								NA			NA		03/05/2008
(9085) Sylvatus School Rd	0.10	140	R								NA			NA		10/29/2007
(9087) Lamsburg Elementary S	0.14	140	R								NA			NA		1992
(9474)	0.20	230	R								NA			NA		1992
(9497)	0.10	80	R								NA			NA		12/07/2007
(9551) Laurel Elementary Scho	0.15	40	R								NA			NA		01/24/2007

Virginia Department of Transportation
Traffic Engineering Division
2009
Annual Average Daily Traffic Volume Estimates By Section of Route
Carroll Maintenance Area

Route	Length	AADT	QA	4Tire	Bus	Truck				QC	K Factor	QK	Dir Factor	AAWDT	QW	Year
						2Axle	3+Axle	1Trail	2Trail							
Carroll County																
(9672) Winding Ridge Rd	0.14	170	R								NA		NA			02/29/2008
(9673)	0.10	60	R								NA		NA			1992
(9674) Gladsboro Elementary S	0.10	360	R								NA		NA			11/08/2007
Town of Hillsville																
(9748)	0.05	70	R								NA		NA			09/24/2007
Carroll County																
(9817) Gladeview Elementary S	0.10	1000	R								NA		NA			10/04/2007
(9818)	0.10	720	R								NA		NA			09/26/2007
(781) 31	0.30	20	R								NA		NA			08/06/2002
(608) 70	1.77	80	R								NA		NA			03/06/2008
City of Galax																
(2) 113	0.07	1900	G								0.102	F	0.545	2000	G	2009
(3) 113	0.58	1100	G	99%	0%	1%	0%	0%	0%	C	0.102	F	0.549	1200	G	2009
(3) 113	1.03	1400	G	99%	0%	1%	0%	0%	0%	F	0.093	F	0.508	1500	G	2009
(4) 113	0.21	1200	G	99%	0%	0%	0%	0%	0%	F	0.09	F	0.619	1300	G	2009
(4051) 113	0.43	590	G	99%	0%	0%	0%	0%	0%	C	0.11	F	0.653	640	G	2009
(4052) 113	0.37	990	G	98%	0%	0%	1%	1%	0%	C	0.09	F	0.612	1100	G	2009
(4052) 113	0.48	3700	G	97%	1%	1%	0%	0%	0%	F	0.098	F	0.517	4000	G	2009
(4052) 113	0.29	3900	G	97%	1%	1%	0%	0%	0%	F	0.098	F	0.51	4300	G	2009
(4052) 113	0.19	2700	G	97%	1%	1%	0%	0%	0%	C	0.139	F	0.71	3000	G	2009
(4052) 113	0.31	2200	G	97%	1%	1%	0%	0%	0%	F	0.1	F	0.501	2400	G	2009
(4053) 113	1.21	4700	G	96%	0%	1%	0%	2%	0%	C	0.098	F	0.576	5100	G	2009

Virginia Department of Transportation
Traffic Engineering Division
2009
Annual Average Daily Traffic Volume Estimates By Section of Route
Carroll Maintenance Area

Route	Length	AADT	QA	4Tire	Bus	-----Truck-----				QC	K Factor	QK	Dir Factor	AAWDT	QW	Year
						2Axle	3+Axle	1Trail	2Trail							
City of Galax																
4053 113 Meadow St	0.59	8000	G	96%	0%	From: Oldtown St				F	0.101	F	0.544	8600	G	2009
						To: US 58 E Stuart Dr										
4054 113 Grayson St	0.38	2300	G	99%	0%	From: 113-4055 Jefferson St				C	0.109	F	0.574	2500	G	2009
						To: 113-4053 Meadow St										
4055 113 Jefferson St	0.12	870	G	98%	1%	From: Calhoun St				F	0.111	F	0.590	940	G	2009
						To: Grayson St										
4055 113 Jefferson St	0.29	1000	G	98%	1%	From: Grayson St				C	0.111	F	0.762	1100	G	2009
						To: US 58 Stuart Dr										
4056 113 Poplar Knob Rd	0.14	1800	G	98%	1%	From: Meadow St				C	0.104	F	0.599	2000	G	2009
						To: Oak St										
4056 113 Poplar Knob Rd	1.08	1400	G	98%	1%	From: Oak St				F	0.104	F	0.521	1500	G	2009
						To: ECL Galax										
4057 113 Country Club Lane	0.21	930	G	99%	0%	From: SECL Galax				F	0.118	F	0.61	1000	G	2009
						To: Poplar Knob Rd										
4057 113 Country Club Lane	0.78	2600	G	99%	0%	From: Poplar Knob Rd				C	0.098	F	0.554	2800	G	2009
						To: US 58 E Stuart Dr										
4057 113 Larkspur Lane	0.32	1200	G	99%	0%	From: US 58 E Stuart Dr				F	0.099	F	0.564	1300	G	2009
						To: Glendale Rd										
4058 113 Glendale Rd	0.62	6600	G	97%	1%	From: US 58 E Stuart Dr				C	0.098	F	0.563	7100	G	2009
						To: Cliffview Rd										
4058 113 Glendale Rd	1.05	6200	G	98%	0%	From: Cliffview Rd				C	0.096	F	0.574	6700	G	2009
						To: Haynes Rd										
4058 113 Glendale Rd	1.02	3900	G	98%	0%	From: Haynes Rd				F	0.098	F	0.58	4200	G	2009
						To: NCL Galax										
4059 113 Cliffview Rd	0.39	4300	G	98%	0%	From: Glendale Rd				C	0.113	F	0.521	4600	G	2009
						To: NCL Galax										
4060 113 Cranberry Rd	0.24	2800	G	97%	1%	From: Glendale Rd				C	0.097	F	0.567	3000	G	2009
						To: US 58 Stuart Dr										
4060 113 Cranberry Rd	0.30	2000	G	97%	1%	From: US 58 Stuart Dr				F	0.098	F	0.608	2200	G	2009
						To: ECL Galax										
Calloway St		220	G			From: Eastview St					0.132	F	0.528	240	G	2009
						To: Hanks St										
Clover St		1000	G			From: Stanley Dr					0.097	F	0.554	1100	G	2009
						To: Valley St										
Forrest Ave		130	G			From: Country Club Lane					0.118	F	0.556	140	G	2009
						To: Burwell St										
Hospital Dr		3100	G	99%	0%	From: Doctors Park				C	0.087	F	0.613	3100	G	2009
						To: Valley St										
Kenbrook Dr		290	G			From: Piine Knoll Dr					NA		320	G	2009	
						To: Scotland Dr										

Virginia Department of Transportation
 Traffic Engineering Division
 2009
 Annual Average Daily Traffic Volume Estimates By Section of Route
 Carroll Maintenance Area

Route	Length	AADT	QA	4Tire	Bus	-----Truck-----				QC	K Factor	QK	Dir Factor	AAWDT	QW	Year
						2Axle	3+Axle	1Trail	2Trail							
City of Galax																
						From: 113-4058 Glendale Rd										
Valley St		4700	G	99%	0%	1%	0%	0%	0%	C	0.087	F		4700	G	2009
						To: Hospital Dr										
Valley St		1300	G	97%	1%	1%	0%	1%	0%	C	0.099	F		1300	G	2009
						To: Clover St										