

**2003**

**Virginia Department of Transportation  
Daily Traffic Volume Estimates**

**Jurisdiction Report**

**29**

Fairfax County  
City of Falls Church  
City of Fairfax  
Town of Vienna  
Town of Clifton  
Town of Herndon

Prepared By

**Virginia Department of Transportation  
Mobility Management Division**

In Cooperation With

**U.S. Department of Transportation  
Federal Highway Administration**

Virginia Department of Transportation  
Mobility Management Division  
Traffic Monitoring Section

The Virginia Department of Transportation (VDOT) conducts a program where traffic count data are gathered from sensors in or along streets and highways and other sources. From these data, estimates of the average number of vehicles that traveled each segment of road are calculated. VDOT periodically publishes booklets listing these estimates.

One of these booklets, titled “Average Daily Traffic Volumes with Vehicle Classification Data, on Interstate, Arterial and Primary Routes” includes a list of each Interstate and Primary highway segment with the estimated Annual Average Daily Traffic (AADT) for that segment. AADT is the total annual traffic estimate divided by the number of days in the year. This booklet also includes information such as estimates of the percentage of the AADT made up by 6 different vehicle types, ranging from cars to double trailer trucks; estimated Annual Average Weekday Traffic (AAWDT), which is the number of vehicles estimated to have traveled the segment of highway during a 24 hour weekday averaged over the year; as well as Peak Hour and Peak Direction factors used by planners to formulate design criteria.

In addition to the Primary and Interstate publication, one hundred books are published periodically, one for each of 100 areas across the state defined by VDOT for record-keeping purposes. These books include traffic volume estimates for roads within the county, cities, and towns within the area. These books are titled “Daily Traffic Volumes Including Vehicle Classification Estimates, where available; Jurisdiction Report numbers 00 through 99”.

Also available are a number of reports summarizing the average Vehicle Miles Traveled (VMT) in selected jurisdictions and other categories of highways. There are many different ways to present traffic volume summary information. Because the user determines the value of each presentation, the reports have been redesigned based on user requests and feedback. The people at VDOT Mobility Management’s Traffic Monitoring Section who produce these books welcome requests for other helpful ways of presenting the summary information.

A compact disc (CD) is available that includes files in the Adobe® Portable Document Format (PDF) that can be displayed, searched, and printed using common desktop computer equipment. The CD includes the publications described above as well as a number of other reports, including specialized VMT summaries and smaller AADT reports for each city and town separately.

## **Publication Notes**

### **Parallel Roads**

For road inventory and management purposes, some roadways are counted separately by direction and have separately published traffic estimates for each direction of travel. Examples of such roadways are the interstate system and routes with separated facilities and (usually) one-way traffic facilities in urban areas. In these publications, they are referred to as parallel roads. As a convenience for the users of the publication, the listing for segments of roads with parallel segments are published with both the traffic estimates for their own direction of travel (e.g. I-95 Northbound) as well as the estimate of the total of all traffic on the same route including parallel roadways (all directions of I-95). The publication will have a “Combined Traffic Estimates for Parallel Roadways on this Route” or “Combined Traffic” identifiers for the combined direction of travel estimates.

Roadways such as I-395 with a North segment, a South segment and a separate Reversible lane segment will have the estimate for more than two parallel roadways included in the entire combined traffic estimate.

Some routes have very complicated paths through cities and towns. These parallel paths may be too complex to allow a relationship between nearby sections of the opposite direction on the same route. In this case, to indicate that the traffic estimates for such a road segment may not include all directions of traffic on that route, the line that would list the combined values will indicate “NA” for not available.

---

VDOT’s traffic monitoring program includes more than 100,000 segments of roads and highways ranging from several mile sections of Interstate highways to very short sections of city streets. Due to problems experienced obtaining some traffic count data, and the level of quality necessary to maintain confidence in the data, no estimate is currently available for some segments of roadway. These segments are included in the publications indicating “NA” for not available. It is the intention of the VDOT’s Mobility Management Traffic Monitoring group to obtain the data necessary and to report traffic volume estimates on all road segments included in these publications.

Many of the road segments in this program are local secondary roads. The amount and detail of data collected on these roads are not as great as the data collected on higher volume roads. The vehicle classification, average weekday traffic volumes, and the theoretical design hour traffic volumes are not calculated for these roads. The publications indicate “NA” for the information that is not available.

This publication is based on a traffic monitoring program initiated in 1997. Because the data collection techniques and statistical evaluation processes are different than those used in previous years, comparison with previous publications may be misleading.

Glossary of Terms:

**Route:** The Route Number assigned to this segment of roadway with the master inventory route number if this is an overlapping route, with official street or highway name if available.

**Length:** Length of the traffic segment in miles.

**AADT:** Annual Average Daily Traffic. The estimate of typical daily traffic on a road segment for all days of the week, Sunday through Saturday, over the period of one year.

**QA:** Quality of AADT:

- A Average of Complete Continuous Count Data
- B Average of Selected Continuous Count Data
- F Factored Short Term Traffic Count Data
- G Factored Short Term Traffic Count Data with Growth Element
- H Historical Estimate
- M Manual Uncounted Estimate
- N AADT of Similar Neighboring Traffic Link
- O Provided By External Source
- R Raw Traffic Count, Unfactored

**4Tire:** Percentage of the traffic volume made up of motorcycles, passenger cars, vans and pickup trucks.

**Bus:** Percentage of the traffic volume made up of busses.

**2Axle Truck:** Percentage of the traffic volume made up of 2 axle single unit trucks (not including pickups and vans).

**3+Axle Truck:** Percentage of the traffic volume made up of single unit trucks with three or more axles.

**1Trail Truck:** Percentage of the traffic volume made up of units with a single trailer.

**2Trail Truck:** Percentage of the traffic volume made up of units with more than one trailer.

**QC:** Quality of Classification Data:

- A Average of Complete Continuous Count Data
- B Average of Selected Continuous Count Data
- C Short Term Classified Traffic Count Data
- F Factored Short Term Traffic Count Data
- H Historical Estimate
- M Mass Collective Average
- N Classification Estimates of Similar Neighboring Traffic Link

**K Factor:** The estimate of the portion of the traffic volume traveling during the peak hour or design hour.

**QK:** Quality of the Peak Hour estimate:

- A Factor based on 30th Highest Hour Observed During at least 250 days of Continuous Traffic Data
- B Factor based on other Hour Observed During Less than 250 days of Continuous Traffic Data
- F Factor based on Highest Hour Collected at in a 48 Hour Weekday Period
- M Factor based on Manual Estimate of design hour
- N Peak Hour Factor of Similar Neighboring Traffic Link
- O Provided by External Source

**Dir Factor:** The estimate of the portion of the traffic volume traveling in the peak direction during the peak hour..

**AAWDT:** Average Annual Weekday Traffic. The estimate of typical traffic over the period of one year for the days between Monday through Thursday inclusive.





**QW:** Quality of AAWDT:

- A Average of Complete Continuous Count Data
- B Average of Selected Continuous Count Data
- F Factored Short Term Traffic Count Data
- G Factored Short Term Traffic Count Data with Growth Element
- M Manual Uncounted Estimate
- N AAWDT of Similar Neighboring Traffic Link
- O Provided by External Source








**Year:** Year for which the published values are appropriate. If the Quality of AADT (QA) is "R", the year is the year that the raw traffic count was collected, and if available,

## Route Shield Legend

### Route Systems

- North  
 Interstate Route Traffic volume data for Interstate Routes and some other routes are reported separately by direction, as well as combined.
-  US Route
-  Virginia State Route
-  Secondary Route

### Special Routes

- Bus  
 Bus - Business Route
-  Bypas - Bypass Route
-  Truck - Truck Route
- ALT  
 ALT - Alternate Route
-  Wve - Wve Route connector
-  P - Parallel Route; Southbound or Westbound direction lanes of a numbered route where they are on a different road facility than the other direction.
-  The VDOT Maintenance Jurisdiction number is displayed below the Secondary Route Number if the Maintenance Jurisdiction is different than the jurisdiction in the title of the report.

Virginia Department of Transportation  
 Mobility Management Division  
 2003  
 Annual Average Daily Traffic Volume Estimates By Section of Route  
 Fairfax Maintenance Area

Route	Length	AADT	QA	Year
<b>Fairfax County</b>				
From Prince William County Line 1 Richmond Hwy	0.81	37000	F	2003
To I-95 North of Woodbridge				
From I-95 North of Woodbridge 1 Richmond Hwy	1.44	39000	F	2003
To SR 242 Gunston Hall				
From SR 242 Gunston Hall 1 Richmond Hwy	4.88	33000	F	2003
To 29-618 Woodlawn Rd				
From 29-618 Woodlawn Rd 1 Richmond Hwy	0.49	34000	F	2003
To S SR 235 near Accotink				
From S SR 235 near Accotink 1 Richmond Hwy	2.84	37000	A	2003
To N SR 235 Gum Springs				
From N SR 235 Gum Springs 1 Richmond Hwy	3.19	61000	F	2003
To SR 241 South of Alexandria				
From SR 241 South of Alexandria 1 Richmond Hwy	1.31	54000	F	2003
To SCL Alexandria, I-95, I-495				
From Loudoun County Line 7 Leesburg Pike	1.69	59000	G	2003
To SR 193 Georgetown Pike				
From SR 193 Georgetown Pike 7 Leesburg Pike	7.26	54000	G	2003
To SR 267				
From SR 267 7 Leesburg Pike	1.15	72000	G	2003
To SR 123 Tysons Corner				
From SR 123 Tysons Corner 7 Leesburg Pike	0.91	65000	B	2003
To I-495				
From I-495 7 Leesburg Pike	1.95	44000	G	2003
To WCL Falls Church				
<b>City of Falls Church</b>				
From WCL Falls Church 7 Broad St	0.38	32000	G	2003
To 110-6749 West St				
From 110-6749 West St 7 Broad St	0.93	26000	G	2003
To US 29 Washington St				
From US 29 Washington St 7 Broad St	0.34	23000	G	2003
To 110-6799 Cherry St				
From 110-6799 Cherry St 7 Broad St	0.53	23000	G	2003
To ECL Falls Church				
<b>Fairfax County</b>				
From ECL Falls Church 7 Leesburg Pike	0.23	23000	G	2003
To US 50 Arlington Blvd				
From US 50 Arlington Blvd 7 Leesburg Pike	0.50	44000	G	2003
To 29-2327 Henry Dr				
From 29-2327 Henry Dr 7 Leesburg Pike	1.57	42000	G	2003
To SR 244 Baileys Cross Roads				
From SR 244 Baileys Cross Roads 7 Leesburg Pike	0.69	46000	G	2003
To 29-2503 Jefferson St				
From 29-2503 Jefferson St 7 Leesburg Pike	0.46	47000	G	2003
To WCL Alexandria				
From Prince William County Line 28 Centreville Rd	0.64	50000	F	2003
To 29-858				
From 29-858 Old Centreville Rd 28 Centreville Rd	2.06	51000	F	2003
To US 29 Centreville				

Route	Length	AADT	QA	Year
<b>Fairfax County</b>				
From US 29 Centreville 28 Sully Rd	0.47	72000	F	2003
To I-66 North of Centreville				
From I-66 North of Centreville 28 Sully Rd	3.95	73000	B	2003
To US 50 Dulles Airport				
From US 50 Dulles Airport 28 Sully Rd	4.12	91000	G	2003
To Loudoun County Line				
From Prince William County Line 29 Lee Hwy	3.15	17000	F	2003
To I-66 West of Centreville				
From I-66 West of Centreville 29 Lee Hwy	0.88	33000	F	2003
To SR 28 Centreville				
From SR 28 Centreville 29 Lee Highway	3.11	31000	F	2003
To 29-2953 Gunpowder Rd				
From 29-2953 Gunpowder Rd 29 Lee Highway	2.26	35000	B	2003
To WCL Fairfax				
<b>City of Fairfax</b>				
From WCL Fairfax 29 Lee Hwy	0.16	38000	G	2003
To Jermantown Rd				
From Jermantown Rd 29 Lee Hwy	0.44	35000	G	2003
To US 50, SR 236 Main St				
From US 50, SR 236 Main St 29 Lee Hwy	0.96	33000	G	2003
To SR 123 Chain Bridge Rd				
From SR 123 Chain Bridge Rd 29 Lee Hwy	0.21	36000	G	2003
To University Dr				
From University Dr 29 Lee Hwy	0.59	40000	G	2003
To Plantation Parkway				
From Plantation Parkway 29 Lee Hwy	0.68	38000	G	2003
To Draper Drive				
From Draper Drive 29 Lee Highway	0.28	40000	G	2003
To US 50				
From US 50 29 Lee Highway	0.08	40000	N	2003
To US 50 Fairfax Circle				
From US 50 Fairfax Circle 29 Lee Highway	0.13	39000	N	2003
To ECL Fairfax				
<b>Fairfax County</b>				
From ECL Fairfax 29 Lee Highway	5.05	39000	G	2003
To 29-1717 Marshall St, WCL Falls Church				
<b>City of Falls Church</b>				
From 29-1717 Marshall St, WCL Falls Church 29 Washington St	0.29	27000	G	2003
To 29-1712 Cavalier Trail				
From 29-1712 Cavalier Trail 29 Washington St	0.24	24000	G	2003
To SR 338 Hillwood Ave				
From SR 338 Hillwood Ave 29 Washington St	0.28	19000	G	2003
To SR 7 Broad St				
From SR 7 Broad St 29 Washington St	0.18	26000	G	2003
To 110-6767 Great Falls St				
From 110-6767 Great Falls St 29 Washington St	0.32	25000	G	2003
To Arlington County Line				

Virginia Department of Transportation  
 Mobility Management Division  
 2003  
 Annual Average Daily Traffic Volume Estimates By Section of Route  
 Fairfax Maintenance Area

Route	Length	AADT	QA	Year
<b>Fairfax County</b>				
From Loudoun County Line				
50 Lee Jackson Hwy	2.06	33000	F	2003
To SR 28 Dulles Airport				
50 Lee Jackson Hwy	3.18	71000	F	2003
To 29-7100 Fairfax County Pkwy				
50 Lee Jackson Hwy	1.30	81000	F	2003
To 29-608 West Ox Rd				
50 Lee Jackson Hwy	1.09	119000	F	2003
To I-66				
50 Lee Jackson Hwy	0.82	65000	F	2003
To WCL Fairfax				
<b>City of Fairfax</b>				
From WCL Fairfax				
50 Lee Jackson Hwy	0.57	62000	G	2003
To US 29 S				
From S RT 29				
50 29 Lee Hwy	0.96	33000	G	2003
To SR 123 Chain Bridge Rd				
50 29 Lee Hwy	0.21	36000	G	2003
To University Dr				
50 29 Lee Hwy	0.59	40000	G	2003
To Plantation Parkway				
50 29 Lee Hwy	0.68	38000	G	2003
To Draper Drive				
50 29 Lee Highway	0.28	40000	G	2003
To N RT 29				
From US 29 N				
50 Arlington Blvd	0.28	35000	G	2003
To SR 237 Pickett Rd				
50 Arlington Blvd	0.03	45000	G	2003
To ECL Fairfax				
<b>Fairfax County</b>				
From ECL Fairfax				
50 Arlington Blvd	2.77	43000	G	2003
To I-495				
50 Arlington Blvd	3.24	57000	F	2003
To SR 7				
50 Arlington Blvd	1.30	53000	G	2003
To Arlington County Line				
East 66 From Prince William County Line	2.94	58000	F	2003
Combined Traffic:		117000	F	
To US 29 Near Centreville				
East 66	1.25	60000	F	2003
Combined Traffic:		118000	F	
To SR 28 Sully Rd				
East 66	1.86	71000	F	2003
Combined Traffic:		142000	F	
To 29-7100 Fairfax County Parkway				
East 66	2.57	67000	F	2003
Combined Traffic:		130000	F	
To US 50				

Route	Length	AADT	QA	Year
<b>Fairfax County</b>				
East 66 From US 50	1.85	97000	G	2003
Combined Traffic:		174000	G	
To SR 123 Chain Bridge Rd				
East 66	2.13	100000	G	2003
Combined Traffic:		190000	G	
To SR 243 Nutley St				
East 66	1.44	93000	G	2003
Combined Traffic:		175000	G	
To WCL Vienna				
<b>Town of Vienna</b>				
East 66 From WCL Vienna	0.25	93000	G	2003
Combined Traffic:		175000	G	
To ECL Vienna				
<b>Fairfax County</b>				
East 66 From ECL Vienna	1.24	93000	G	2003
Combined Traffic:		175000	G	
To I-495 Capital Beltway				
East 66	1.76	38000	G	2003
Combined Traffic:		75000	G	
To SR 7 Leesburg Pike				
East 66	0.82	36000	G	2003
Combined Traffic:		74000	G	
To SR 267 Dulles Access Rd				
East 66	0.86	73000	G	2003
Combined Traffic:		130000	G	
To Arlington County Line				
West 66 From Prince William County Line	3.13	58000	F	2003
Combined Traffic:		117000	F	
To US 29 Near Centreville				
West 66	0.83	58000	F	2003
Combined Traffic:		118000	F	
To SR 28 Sully Rd				
West 66	3.03	71000	F	2003
Combined Traffic:		142000	F	
To 29-7100 Fairfax County Parkway				
West 66	2.20	63000	F	2003
Combined Traffic:		130000	F	
To US 50				
West 66	2.01	77000	G	2003
Combined Traffic:		174000	G	
To SR 123 Chain Bridge Rd				
West 66	1.41	90000	G	2003
Combined Traffic:		190000	G	
To SR 243 Nutley St				
West 66	1.34	82000	F	2003
Combined Traffic:		175000	G	
To WCL Vienna				



Virginia Department of Transportation  
 Mobility Management Division  
 2003  
 Annual Average Daily Traffic Volume Estimates By Section of Route  
 Fairfax Maintenance Area

Route	Length	AADT	QA	Year	
<b>Town of Vienna</b>					
West (66)	From WCL Vienna	0.41	82000	F	2003
	Combined Traffic:	175000	G		
	To ECL Vienna				
<b>Fairfax County</b>					
West (66)	From ECL Vienna	1.87	82000	F	2003
	Combined Traffic:	175000	G		
	To I-495 Capital Beltway				
West (66)	From I-495 Capital Beltway	1.35	36000	G	2003
	Combined Traffic:	75000	G		
	To SR 7 Leesburg Pike				
West (66)	From SR 7 Leesburg Pike	0.42	38000	G	2003
	Combined Traffic:	74000	G		
	To SR 267 Dulles Access Rd				
West (66)	From SR 267 Dulles Access Rd	0.97	57000	G	2003
	Combined Traffic:	130000	G		
	To Arlington County Line				
North (95)	From Prince William County Line, Occoquan River	0.38	97000	G	2003
	Combined Traffic:	196000	G		
	To US 1 Richmond Hwy				
North (95)	From US 1 Richmond Hwy	2.49	80000	F	2003
	Combined Traffic:	193000	F		
	To 29-642 Lorton Rd				
North (95)	From 29-642 Lorton Rd	1.90	88000	F	2003
	Combined Traffic:	200000	F		
	To Ramp to Express Lanes				
North (95)	From Ramp to Express Lanes	0.79	76000	G	2003
	Combined Traffic:	187000	G		
	To 29-617 Backlick Rd, 29-7100 Fairfax County Pkwy				
North (95)	From 29-617 Backlick Rd, 29-7100 Fairfax County Pkwy	2.56	94000	G	2003
	Combined Traffic:	200000	N		
	To Express Lane Ramp				
North (95)	From Express Lane Ramp	0.14	94000	N	2003
	Combined Traffic:	210000	N		
	To 29-644 Franconia Rd, Old Keene Mill Rd				
North (95)	From 29-644 Franconia Rd, Old Keene Mill Rd	0.96	111000	F	2003
	Combined Traffic:	263000	F		
	To I-395, I-495 Capital Beltway				
North (95)	From I-395, I-495 Capital Beltway	1.96	71000	F	2003
	Combined Traffic:	141000	F		
	<i>Capital Beltway is also signed as I-495</i>				
	To 29-613 Van Dorn St				
North (95)	From 29-613 Van Dorn St	1.54	67000	G	2003
	Combined Traffic:	137000	G		
	<i>Capital Beltway is also signed as I-495</i>				
	To Eisenhower Ave Connector				

Route	Length	AADT	QA	Year	
<b>Fairfax County</b>					
North (95)	From Eisenhower Ave Connector	1.55	70000	A	2003
	Capital Beltway				
	Combined Traffic:	144000	A		
	<i>Capital Beltway is also signed as I-495</i>				
	To SR 241 Telegraph Rd				
North (95)	From SR 241 Telegraph Rd	1.26	70000	F	2003
	Capital Beltway				
	Combined Traffic:	142000	F		
	<i>Capital Beltway is also signed as I-495</i>				
	To WCL Alexandria				
<b>City of Alexandria</b>					
North (95)	From Fairfax County Line	0.37	70000	F	2003
	Capital Beltway				
	Combined Traffic:	142000	F		
	<i>Capital Beltway is also signed as I-495</i>				
	To US 1				
North (95)	From US 1	0.95	78000	F	2003
	Capital Beltway				
	Combined Traffic:	150000	F		
	<i>Capital Beltway is also signed as I-495</i>				
	To District of Columbia Line, Potomac River				
<b>Fairfax County</b>					
Rev (95)	From Prince William County Line	0.81	28000	G	2003
	Combined Traffic:	196000	G		
	To US 1				
Rev (95)	From US 1	3.71	42000	F	2003
	Combined Traffic:	193000	F		
	To Frm I-95 NB North of 29-642 Lorton Rd				
Rev (95)	From Frm I-95 NB North of 29-642 Lorton Rd	0.41	42000	N	2003
	Combined Traffic:	195000	N		
	To To I-95 SB South of Newington				
Rev (95)	From To I-95 SB South of Newington	0.92	33000	F	2003
	Combined Traffic:	187000	G		
	To To I-95 NB North of 29-7100				
Rev (95)	From To I-95 NB North of 29-7100	0.71	33000	N	2003
	Combined Traffic:	200000	N		
	To Frm I-95 SB On Ramp South of 29-644				
Rev (95)	From Frm I-95 SB On Ramp South of 29-644	0.78	32000	F	2003
	Combined Traffic:	210000	N		
	To 29-7900 Franconia-Springfield Pkwy Pointing South				
Rev (95)	From 29-7900 Franconia-Springfield Pkwy Pointing South	0.38	32000	N	2003
	Combined Traffic:	210000	N		
	To 29-7900 Franconia-Springfield Pkwy Pointing North				
Rev (95)	From 29-7900 Franconia-Springfield Pkwy Pointing North	0.23	32000	N	2003
	Combined Traffic:	210000	N		
	To Ramp to 95 NB for Beltway Traffic				
Rev (95)	From Ramp to 95 NB for Beltway Traffic	0.50	32000	N	2003
	Combined Traffic:	210000	N		
	To 29-644				
Rev (95)	From 29-644	0.45	29000	F	2003
	Combined Traffic:	263000	F		
	To I-395 Reversible Lanes at I-495 Capital Beltway				

Virginia Department of Transportation  
Mobility Management Division  
2003  
Annual Average Daily Traffic Volume Estimates By Section of Route  
Fairfax Maintenance Area

Route	Length	AADT	QA	Year
<b>Fairfax County</b>				
South (95) From Prince William County Line, Occoquan River	0.80	71000	F	2003
Combined Traffic:		196000	G	
To US 1 Richmond Hwy	2.04	71000	F	2003
Combined Traffic:		193000	F	
To 29-642 Lorton Rd	2.45	70000	F	2003
Combined Traffic:		200000	F	
To Ramp From Express Lanes	0.48	78000	G	2003
Combined Traffic:		187000	G	
To 29-617 Backlick Rd; 29-7100 Fairfax County Pkwy	1.12	73000	G	2003
Combined Traffic:		200000	N	
To Ramp to Express Lanes	1.81	84000	G	2003
Combined Traffic:		210000	N	
To 29-644 Franconia Rd, Old Keene Mill Rd	1.27	124000	F	2003
Combined Traffic:		263000	F	
To I-395, I-495 Capital Beltway	1.74	71000	F	2003
Capital Beltway				
Combined Traffic:		141000	F	
Capital Beltway is also signed as I-495				
To 29-613 Van Dorn St	1.20	70000	F	2003
Capital Beltway				
Combined Traffic:		137000	G	
Capital Beltway is also signed as I-495				
To Eisenhower Ave Connector	2.41	74000	A	2003
Capital Beltway				
Combined Traffic:		144000	A	
Capital Beltway is also signed as I-495				
To SR 241 Telegraph Rd	0.48	73000	F	2003
Capital Beltway				
Combined Traffic:		142000	F	
Capital Beltway is also signed as I-495				
To WCL Alexandria				
<b>City of Alexandria</b>				
South (95) From Fairfax County Line	0.71	73000	F	2003
Capital Beltway				
Combined Traffic:		142000	F	
Capital Beltway is also signed as I-495				
To US 1	0.61	72000	F	2003
Capital Beltway				
Combined Traffic:		150000	F	
Capital Beltway is also signed as I-495				
To District of Columbia Line, Potomac River				

Route	Length	AADT	QA	Year
<b>Fairfax County</b>				
From Prince William County Line				
(123) Ox Rd	1.02	29000	F	2003
To 29-642 Lorton Rd	6.07	24000	F	2003
To 29-645 Burke Lake Rd	1.86	24000	A	2003
To 29-7100 Fairfax County Parkway	1.02	26000	F	2003
To 29-660	2.47	34000	F	2003
To SCL Fairfax				
<b>City of Fairfax</b>				
From SCL Fairfax				
(123) Chain Bridge Rd	0.47	28000	G	2003
To Judicial Dr	0.26	22000	G	2003
To SR 236 Main St	0.19	22000	G	2003
To Whitehead St	0.10	21000	G	2003
To Kenmore Dr	0.58	25000	G	2003
To US 29 US 50 Lee Hwy	0.35	36000	G	2003
To I-66 NCL Fairfax				
<b>Fairfax County</b>				
From I-66 NCL Fairfax				
(123) Chain Bridge Rd	3.09	26000	G	2003
To SCL Vienna				
<b>Town of Vienna</b>				
From SCL Vienna				
(123) Maple Ave	0.07	30000	F	2003
To SR 243 Nutley St	1.53	34000	F	2003
To Follin Lane	0.50	37000	F	2003
To NCL Vienna				
<b>Fairfax County</b>				
From NCL Vienna				
(123) Chain Bridge Rd	0.82	30000	G	2003
To SR 7 Leesburg Pike	0.87	37000	G	2003
To I-495 Capital Beltway	2.04	36000	G	2003
To SR 309 Old Dominion Drive	1.93	32000	G	2003
To SR 193 Georgetown Pike	1.85	31000	F	2003
To Arlington County Line				
From SR 7 Leesburg Pike				
(193) Georgetown Pike	3.98	19000	G	2003
To W 29-683 Leigh Mill Rd	2.36	19000	G	2003
To 29-676 Towlston Rd				

Virginia Department of Transportation  
 Mobility Management Division  
 2003  
 Annual Average Daily Traffic Volume Estimates By Section of Route  
 Fairfax Maintenance Area

Route	Length	AADT	QA	Year
<b>Fairfax County</b>				
From 29-676 Towlston Rd				
193 Georgetown Pike	1.55	15000	G	2003
To Urban Boundary				
193 Georgetown Pike	1.39	17000	G	2003
To I-495 Capital Beltway				
193 Georgetown Pike	2.01	9700	G	2003
To 29-3563				
193 Georgetown Pike	0.50	7100	G	2003
To SR 123 Dolley Madison Blvd				
<b>Town of Herndon</b>				
From SCL Herndon, 29-657 Centreville Rd				
228 Elden St	0.24	34000	G	2003
To Herndon Pkwy				
228 Elden St	0.16	25000	G	2003
To Alabama Dr				
228 Elden St	0.25	21000	G	2003
To Sterling Rd				
228 Elden St	0.42	17000	G	2003
To Center St				
228 Elden St	0.09	18000	G	2003
To Spring St				
228 Elden St	0.12	19000	G	2003
To 235-6656 Monroe St				
From 235-6656 Elden St				
228 Monroe St	0.08	7400	F	2003
To Pine St				
228 Monroe St	0.26	5800	G	2003
To Park Ave				
From Monroe St				
228 Park Ave	0.19	4800	G	2003
To Grant St				
228 Park Ave	0.14	7900	G	2003
To Dranesville Rd				
From Park Ave				
228 Dranesville Rd	0.08	8900	N	2003
To Worchester St				
228 Dranesville Rd	0.26	8900	G	2003
To Herndon Pkwy				
228 Dranesville Rd	0.23	20000	G	2003
To NCL Herndon				
<b>Fairfax County</b>				
From NCL Herndon				
228 Dranesville Rd	2.01	18000	G	2003
To SR 7 Leesburg Pike				
From US 1 Richmond Hwy, Woodlawn				
235 Mount Vernon Memorial Hwy	2.46	11000	F	2003
To 29-623 Ferry Landing Rd				
235 Mount Vernon Memorial Hwy	0.57	2800	F	2003
To George Washington Memorial Parkway				
235 Mount Vernon Hwy	1.54	2800	N	2003
To 29-623 Old Mount Vernon Rd				
235 Mount Vernon Hwy	0.48	9900	F	2003
To US 1 Richmond Highway, Gum Springs				

Route	Length	AADT	QA	Year
<b>City of Fairfax</b>				
From US 29, US 50				
236 Main St	0.94	39000	G	2003
To West St				
236 Main St	0.21	18000	G	2003
To Combined Traffic:		35000	G	
To North St E				
From Old Lee Hwy				
236 Main St	1.31	40000	G	2003
To Whitacre Rd				
236 Little River Tpke	0.57	43000	G	2003
To ECL Fairfax				
<b>Fairfax County</b>				
From ECL Fairfax				
236 Little River Tpke	1.94	40000	F	2003
To SR 376				
236 Little River Tnpk.	0.89	45000	F	2003
To I-495				
236 Little River Tpke	1.78	46000	F	2003
To 29-730 Carrico Dr				
236 Little River Tpke	1.40	39000	F	2003
To 29-620 Braddock Rd				
236 Little River Tpke	1.26	41000	A	2003
To WCL Alexandria				
<b>City of Alexandria</b>				
From Fairfax County Line				
236 Duke Street	0.06	41000	N	2003
To WCL Alexandria				
236 Duke St	0.34	62000	F	2003
To I-395				
<b>City of Fairfax</b>				
From SR 236 W				
236 North St	0.30	17000	G	2003
To Combined Traffic:		35000	G	
To SR 236 E				
From SR 236 Main St				
237 Pickett Rd	0.49	28000	G	2003
To Colonial Ave				
237 Pickett Rd	1.17	31000	F	2003
To US 50 Arlington Blvd				
237 50 Arlington Blvd	0.28	35000	G	2003
To RT 29				
237 29 Lee Highway	0.13	39000	N	2003
To ECL FAIRFAX				
<b>Fairfax County</b>				
From ECL FAIRFAX				
237 29 Lee Highway	5.05	39000	G	2003
To 29-1717 Marshall St, WCL Falls Church				
<b>City of Falls Church</b>				
From 29-1717 Marshall St, WCL Falls Church				
237 29 Washington St	0.29	27000	G	2003
To 29-1712 Cavalier Trail				
237 29 Washington St	0.24	24000	G	2003
To SR 338 Hillwood Ave				
237 29 Washington St	0.28	19000	G	2003
To SR 7 Broad St				

Virginia Department of Transportation  
 Mobility Management Division  
 2003  
 Annual Average Daily Traffic Volume Estimates By Section of Route  
 Fairfax Maintenance Area

Route	Length	AADT	QA	Year
<b>City of Falls Church</b>				
From SR 7 Broad St				
(237) (29) Washington St	0.18	26000	G	2003
To 110-6767 Great Falls St				
(237) (29) Washington St	0.32	25000	G	2003
To Arlington County Line				
<b>Fairfax County</b>				
From US 1				
(241) Kings Hwy North	1.14	23000	F	2003
To 29-611 Telegraph Rd				
(241) Telegraph Rd	0.14	50000	F	2003
To SCL Alexandria				
<b>City of Alexandria</b>				
From Fairfax County Line				
(241) Telegraph Rd	0.39	50000	N	2003
To Maintenance Break				
<b>Fairfax County</b>				
From US 1 Richmond Hwy				
(242) Gunston Rd	0.71	4300	F	2003
To 29-611				
From 29-611 Old Colchester Rd				
(242) Gunston Rd	2.87	2500	F	2003
To 29-600 Gunston Hall Road				
From US 29				
(243) Nutley St	0.82	33000	F	2003
To ECL Vienna				
<b>Town of Vienna</b>				
From ECL Vienna				
(243) Nutley St	0.88	37000	F	2003
To SR 123 Maple Ave				
<b>Fairfax County</b>				
From SR 236 Little River Tnpk				
(244) Columbia Pike	4.58	34000	G	2003
To Arlington County Line				
<b>Loudoun County</b>				
East From SR 28 Sully Rd				
(267) Dulles Toll Rd	1.23	41000	G	2003
Combined Traffic:		74000	G	
To Fairfax County Line				
<b>Fairfax County</b>				
East From Loudoun County Line				
(267) Dulles Toll Rd	0.94	41000	G	2003
Combined Traffic:		74000	G	
To 29-657 Centreville Rd				
East From 29-657 Centreville Rd				
(267) Dulles Toll Rd	1.36	48000	F	2003
Combined Traffic:		90000	F	
To WCL Herndon				
<b>Town of Herndon</b>				
East From WCL Herndon				
(267) Dulles Toll Rd	0.37	48000	N	2003
Combined Traffic:		90000	N	
To ECL Herndon				
<b>Fairfax County</b>				
East From ECL Herndon				
(267) Dulles Toll Rd	0.97	48000	N	2003
Combined Traffic:		90000	N	
To 29-602 Reston Pkwy				

Route	Length	AADT	QA	Year
<b>Fairfax County</b>				
East From 29-602 Reston Pkwy				
(267) Dulles Toll Rd	2.92	57000	G	2003
Combined Traffic:		114000	G	
To 29-674 Hunter Mill Rd				
East From 29-674 Hunter Mill Rd				
(267) Dulles Toll Rd	3.41	62000	A	2003
Combined Traffic:		126000	A	
To SR 7 Leesburg Pike				
East From SR 7 Leesburg Pike				
(267) Dulles Toll Rd	0.63	59000	F	2003
Combined Traffic:		116000	F	
To 29-684 International Drive				
East From 29-684 International Drive				
(267) Dulles Toll Rd	1.60	60000	G	2003
Combined Traffic:		129000	G	
To I-495 Capital Beltway				
East From I-495 Capital Beltway				
(267) Dulles Toll Rd	0.26	33000	G	2003
Combined Traffic:		64000	G	
To SR 123 Chain Bridge Rd				
East From SR 123 Chain Bridge Rd				
(267) Dulles Toll Rd	2.46	30000	G	2003
Combined Traffic:		60000	G	
To I-66				
<b>Loudoun County</b>				
West From SR 28 Sully Rd				
(267) Dulles Toll Rd	1.24	34000	F	2003
Combined Traffic:		74000	G	
To Fairfax County Line				
<b>Fairfax County</b>				
West From Loudoun County Line				
(267) Dulles Toll Rd	1.29	34000	F	2003
Combined Traffic:		74000	G	
To 29-657 Centreville Rd				
West From 29-657 Centreville Rd				
(267) Dulles Toll Rd	1.44	42000	F	2003
Combined Traffic:		90000	F	
To WCL Herndon				
<b>Town of Herndon</b>				
West From WCL Herndon				
(267) Dulles Toll Rd	0.37	42000	N	2003
Combined Traffic:		90000	N	
To ECL Herndon				
<b>Fairfax County</b>				
West From ECL Herndon				
(267) Dulles Toll Rd	0.92	42000	N	2003
Combined Traffic:		90000	N	
To 29-602 Reston Pkwy				
West From 29-602 Reston Pkwy				
(267) Dulles Toll Rd	2.87	56000	F	2003
Combined Traffic:		114000	G	
To 29-674 Hunter Mill Rd				
West From 29-674 Hunter Mill Rd				
(267) Dulles Toll Rd	3.47	63000	A	2003
Combined Traffic:		126000	A	
To SR 7 Leesburg Pike				
West From SR 7 Leesburg Pike				
(267) Dulles Toll Rd	1.11	57000	F	2003
Combined Traffic:		116000	F	
To 29-684 International Drive				

Virginia Department of Transportation  
 Mobility Management Division  
 2003  
 Annual Average Daily Traffic Volume Estimates By Section of Route  
 Fairfax Maintenance Area

Route	Length	AADT	QA	Year
<b>Fairfax County</b>				
West From 29-684 International Drive To 267 Dulles Toll Rd	0.81	69000	F	2003
Combined Traffic: 129000 G				
West From I-495 Capital Beltway To 267 Dulles Toll Rd	0.56	31000	G	2003
Combined Traffic: 64000 G				
West From SR 123 Chain Bridge Rd To 267 Dulles Toll Rd	2.40	30000	G	2003
Combined Traffic: 60000 G				
From SR 123 Dolley Madison Blvd To 309 Old Dominion Drive	2.81	14000	G	2003
Arlington County Line				
<b>City of Falls Church</b>				
From US 29 Washington St To 338 Hillwood Ave	0.10	10000	G	2003
From 110-6609 Annandale Rd To 338 Hillwood Ave	0.36	10000	G	2003
From 110-6799 Cherry St To 338 Hillwood Ave	0.45	9000	G	2003
From 110-6792 South St To 338 Hillwood Ave	0.11	11000	G	2003
ECL Falls Church				
<b>Fairfax County</b>				
From ECL Falls Church To 338 Hillwood Ave	0.06	11000	F	2003
SR 7 Leesburg Pike				
North From I-95; I-495 To 395	1.10	70000	F	2003
Combined Traffic: 180000 F				
North From 29-648 Edsall Rd To 395	0.91	65000	F	2003
Combined Traffic: 166000 F				
North From Turkeycock Reversible Lane Ramps To 395	0.51	74000	A	2003
Combined Traffic: 180000 A				
WCL Alexandria				
<b>City of Alexandria</b>				
North From Fairfax County Line To 395	0.21	74000	A	2003
Combined Traffic: 180000 A				
North From SR 236 Duke St To 395	1.64	73000	G	2003
Combined Traffic: 176000 G				
North From Seminary Rd To 395	1.11	77000	G	2003
Combined Traffic: 179000 G				
SR 7 King St, Arlington County Line				
<b>Fairfax County</b>				
Rev From IS 95 Reversible Lanes To 395	2.24	32000	F	2003
Combined Traffic: 180000 F				
Ramp to 395 at Turkeycock				

Route	Length	AADT	QA	Year
<b>Fairfax County</b>				
Rev From Ramp to 395 at Turkeycock To 395	0.16	27000	A	2003
Combined Traffic: 180000 A				
WCL Alexandria				
<b>City of Alexandria</b>				
Rev From Fairfax County Line To 395	2.19	27000	A	2003
Combined Traffic: 180000 A				
Rev From Seminary Rd To 395	0.71	30000	G	2003
Combined Traffic: 179000 G				
Arlington County Line, SR 7 Underpass				
<b>Fairfax County</b>				
South From I-95, I-495 Capital Beltway To 395	1.53	78000	F	2003
Combined Traffic: 180000 F				
South From 29-648 Edsall Rd To 395	0.69	68000	F	2003
Combined Traffic: 166000 F				
South From Turkeycock Reversible Lane Ramps To 395	0.42	78000	A	2003
Combined Traffic: 180000 A				
WCL Alexandria				
<b>City of Alexandria</b>				
South From Fairfax County Line To 395	0.71	78000	A	2003
Combined Traffic: 180000 A				
South From SR 236 Duke St To 395	1.44	76000	G	2003
Combined Traffic: 176000 G				
South From Seminary Rd To 395	0.75	72000	G	2003
Combined Traffic: 179000 G				
SR 7 King St, Arlington County Line				
<b>Fairfax County</b>				
North From I-95, I-395 To 495 Capital Beltway	2.57	88000	F	2003
Combined Traffic: 173000 F				
North From 29-620 Braddock Rd To 495 Capital Beltway	1.83	86000	F	2003
Combined Traffic: 168000 F				
North From SR 236 Little River Turnpike To 495 Capital Beltway	1.35	92000	F	2003
Combined Traffic: 181000 F				
North From 29-650 Gallows Rd To 495 Capital Beltway	1.34	75000	G	2003
Combined Traffic: 171000 G				
North From US 50 Arlington Blvd To 495 Capital Beltway	0.76	106000	G	2003
Combined Traffic: 208000 G				
I-66				

Virginia Department of Transportation  
 Mobility Management Division  
 2003  
 Annual Average Daily Traffic Volume Estimates By Section of Route  
 Fairfax Maintenance Area

Route	Length	AADT	QA	Year	
<b>Fairfax County</b>					
North 495	From I-66 To Capital Beltway	1.82	89000	G	2003
	Combined Traffic:	182000	G		
North 495	From SR 7 Leesburg Pike To Capital Beltway	0.93	84000	G	2003
	Combined Traffic:	179000	G		
North 495	From SR 123 Chain Bridge Rd To Capital Beltway	0.92	86000	G	2003
	Combined Traffic:	175000	G		
North 495	From SR 267 Dulles Toll Rd To Capital Beltway	1.60	97000	A	2003
	Combined Traffic:	197000	A		
North 495	From SR 193 Georgetown Pike To Capital Beltway	0.98	106000	G	2003
	Combined Traffic:	182000	G		
North 495	From George Washington Memorial Parkway To Capital Beltway	0.49	105000	G	2003
	Combined Traffic:	196000	G		
South 495	From I-95, I-395 To Capital Beltway	3.42	85000	F	2003
	Combined Traffic:	173000	F		
South 495	From 29-620 Braddock Rd To Capital Beltway	1.49	81000	F	2003
	Combined Traffic:	168000	F		
South 495	From SR 236 Little River Turnpike To Capital Beltway	1.30	89000	F	2003
	Combined Traffic:	181000	F		
South 495	From 29-650 Gallows Rd To Capital Beltway	0.90	96000	G	2003
	Combined Traffic:	171000	G		
South 495	From US 50 Arlington Blvd To Capital Beltway	1.24	102000	G	2003
	Combined Traffic:	208000	G		
South 495	From I-66 To Capital Beltway	1.95	93000	G	2003
	Combined Traffic:	182000	G		
South 495	From SR 7 Leesburg Pike To Capital Beltway	0.65	95000	G	2003
	Combined Traffic:	179000	G		
South 495	From SR 123 Chain Bridge Rd To Capital Beltway	0.71	90000	G	2003
	Combined Traffic:	175000	G		
South 495	From SR 267 Dulles Toll Road To Capital Beltway	1.95	100000	A	2003
	Combined Traffic:	197000	A		
	To SR 193 Georgetown Pike				

Route	Length	AADT	QA	Year	
<b>Fairfax County</b>					
South 495	From SR 193 Georgetown Pike To Capital Beltway	0.61	76000	G	2003
	Combined Traffic:	182000	G		
South 495	From George Washington Memorial Parkway To Capital Beltway	0.48	91000	G	2003
	Combined Traffic:	196000	G		
	To Maryland State Line, Potomac River				
90004	From Loudoun County Line To Dulles Access Road	12.94	44000	O	2003
	To SR 267 Dulles Toll Road, McLean				
90005	From SR 235 Mount Vernon Memorial Hwy To George Washington Memorial Par	8.44	40000	O	2003
	To SCL Alexandria				
90005	From Arlington County Line To George Washington Memorial Par	4.62	70000	O	2003
	To I-495 Capital Beltway				
600	From SR 123 Ox Rd To Silverbrook Rd	1.76	5800	F	2003
600	From 29-636 Hooes Rd To Silverbrook Rd	2.18	7600	F	2003
	To 29-642 W; Lorton Rd				
600	From 29-642 E; Lorton Rd To Gunston Rd	1.15	3200	F	2003
	To US 1; SR 242 NW				
600	From SR 242 SE To Gunston Rd	2.35	1500	F	2003
	To 29-1014 N; Hallowing				
600	From 29-1014 North To Gunston Rd	0.34	740	R	1991
	To Dead End				
601	From 29-6040 Belmont Landing Rd To Belmont Blvd	1.92	1800	R	1991
	To SR 242 Gunston Rd				
602	From 29-608 W Ox Rd To Lawyers Rd	0.99	18000	G	2003
602	From 29-6308 Seskey Glen Ct To Lawyers Rd	0.14	25000	R	1995
602	From 29-665 S; Fox Mill Rd To Reston Pkwy	0.15	28000	R	1995
602	From 29-665 N; Fox Mill Rd To Reston Pkwy	0.63	28000	G	2003
602	From 29-4721 Glade Dr To Reston Pkwy	0.86	25000	G	2003
602	From 29-5320 Sunrise Valley Dr To Reston Pkwy	0.67	44000	G	2003
602	From 29-675 Sunset Hills Rd To Reston Pkwy	0.83	24000	G	2003
602	From 29-606 Cameron Ave To Reston Pkwy	0.51	16000	G	2003
602	From 29-6390 Bennington Woods To Reston Pkwy	1.15	17000	G	2003
602	From 29-828 Wiehle Ave To Reston Pkwy	0.66	9400	G	2003
	To SR 7 Leesburg Pike				
602	From SR 193 Georgetown Pike To Seneca Rd	2.28	4200	G	2003
	To 29-603 Beach Mill Rd				

Virginia Department of Transportation  
 Mobility Management Division  
 2003  
 Annual Average Daily Traffic Volume Estimates By Section of Route  
 Fairfax Maintenance Area

Route	Length	AADT	QA	Year
<b>Fairfax County</b>				
From: 29-603 Beach Mill Rd				
(602) To: Loudoun County Line	1.50	2600	R	1997
From: Loudoun County Line				
(603) Beach Mill Rd	0.57	2300	R	1997
From: 29-602 Seneca Rd				
(603) Beach Mill Rd	1.17	720	G	2003
From: 29-717 Utterback Store Rd				
(603) Beach Mill Rd	0.94	790	G	2003
From: 29-674 Springvale Rd				
(603) Beach Mill Rd	0.78	1600	G	2003
From: 29-681 Walker Rd S				
(603) Beach Mill Rd	0.89	1100	G	2003
From: 29-3828 Chesapeake Dr				
(603) Beach Mill Rd	3.21	2000	G	2003
To: SR 193 Georgetown Pike				
From: Loudoun County Line				
(604) Sugarland Rd	0.25	8400	G	2003
From: SR 228 Dranesville Rd				
(604) Sugarland Rd	1.04	2400	R	09/09/1997
From: 29-3594				
(604) Sugarland Rd	0.13	3200	R	09/09/1997
From: 29-680 Shaker Woods Rd				
(604) Sugarland Rd	0.20	3800	R	09/09/1997
To: SR 7 Leesburg Pike				
From: Dead End				
(605) Horsepen Rd	0.36	40	R	09/09/1997
From: 29-665 Coppermine Rd				
(605) Horsepen Rd	0.62	7200	G	2003
From: 29-925 Fox Mill Rd				
(605)	0.02	90	R	09/09/1997
From: Dead End; Gap Terminus				
(605)	0.01	110	R	09/09/1997
From: 29-847				
(605)	0.64	260	R	09/09/1997
To: Loudoun County Line				
From: ECL Herndon				
(606) Baron Cameron Ave	0.65	24000	G	2003
From: 29-602 Reston Pkwy				
(606) Baron Cameron Ave	1.19	17000	G	2003
From: 29-828 Wiehle Ave				
(606) Baron Cameron Ave	0.91	19000	G	2003
From: 29-674 Hunter Mill Rd				
(606) Baron Cameron Ave	0.18	20000	G	2003
To: SR 7 Leesburg Pike; 29-674				
From: US 50 Lee Jackson Mem Hwy				
(607) WILLARD RD	0.89	1400	R	09/09/1997
To: Dead End				
From: US 29 Lee Hwy				
(608) West Ox Rd	0.97	28000	F	2003
From: 29-7700 Fair Lakes Pkwy				
(608) West Ox Rd	0.75	24000	F	2003
To: US 50 Lee Jackson Mem Hwy				

Route	Length	AADT	QA	Year
<b>Fairfax County</b>				
From: US 50 Lee Jackson Mem Hwy				
(608) West Ox Rd	0.92	23000	G	2003
From: 29-664 Waples Mill Rd				
(608) West Ox Rd	2.28	20000	G	2003
From: 29-602 Lawyers Rd				
(608) West Ox Rd	1.23	8000	G	2003
From: 29-7100 Fairfax County Pkwy				
(608) West Ox Rd	0.25	15000	G	2003
From: 29-668 McLearn Rd				
(608) West Ox Rd	0.63	9600	G	2003
From: 29-666 Monroe St				
(608) West Ox Rd	0.59	8700	G	2003
From: 29-657 S; Centreville Rd				
From: 29-657 N; Centreville Rd				
(608) West Ox Rd	0.29	1500	R	09/09/1997
From: 29-7605 Copper Ridge Dr; Gap Terminus				
From: 29-657 N; Centreville Rd; Gap				
(608) Frying Pan Rd	1.00	12000	G	2003
To: SR 28 Sully Rd				
From: US 29 Lee Hwy				
(609) Pleasant Valley Rd	1.02	13000	F	2003
From: 29-6200 Blue Ridge View Dr				
(609) Pleasant Valley Rd	4.32	8100	F	2003
From: 29-6265 Club Run Rd				
(609) Pleasant Valley Rd	0.78	5000	G	2003
To: US 50 Lee Jackson Mem Hwy				
From: Dead End				
(610) Wolf Run Shoals Rd	1.13	160	G	2003
From: 29-643 WEST; Henderson Rd				
From: 29-643 EAST; Henderson Rd				
(610) Wolf Run Shoals Rd	1.14	3300	F	2003
From: 29-645 Clifton Rd				
(610) Wolf Run Shoals Rd	1.81	5300	F	2003
To: 29-641 Chapel Rd				
From: SR 123 Ox Rd				
(611) Furnace Rd	0.21	4000	F	2003
From: 29-636 Hooes Rd				
(611) Furnace Rd	0.64	3600	F	2003
From: 29-642 NORTH; Lorton Rd				
(611) Furnace Rd	2.84	2300	F	2003
From: US 1 SOUTH; Richmond Hwy				
(611) Furnace Rd	0.37	1400	F	2003
From: 29-825 Old Colchester Rd				
(611) Old Colchester Rd	0.91	1600	F	2003
From: 29-3180 Hassett St				
(611) Old Colchester Rd	1.06	1500	F	2003
From: SR 242 Gunston Rd				
(611) Old Colchester Rd	1.88	2000	F	2003
From: US 1 NORTH; Richmond Hwy				
From: US 1 NORTH; Richmond Hwy				
(611) Telegraph Rd	1.38	20000	F	2003
From: 29-617 Backlick Rd				
(611) Telegraph Rd	0.60	19000	F	2003
From: 29-637 Newington Rd				
(611) Telegraph Rd	1.06	21000	F	2003
To: 29-613 Beulah St				

Virginia Department of Transportation  
 Mobility Management Division  
 2003  
 Annual Average Daily Traffic Volume Estimates By Section of Route  
 Fairfax Maintenance Area

Route	Length	AADT	QA	Year
<b>Fairfax County</b>				
(611) Telegraph Rd	0.84	17000	F	2003
(611) Telegraph Rd	0.59	17000	F	2003
(611) Telegraph Rd	0.63	20000	F	2003
(611) Telegraph Rd	0.93	25000	F	2003
(611) Telegraph Rd	0.73	15000	F	2003
(611) Telegraph Rd	1.96	17000	F	2003
(611) Telegraph Rd	0.44	33000	F	2003
(612) Old Yates Ford Rd	0.89	13000	F	2003
(612) Henderson Rd	1.60	6900	F	2003
(612) Yates Ford Rd	0.24	8600	R	06/28/2001
(612) Yates Ford Rd	0.59	410	R	06/28/2001
(612) Yates Ford Rd	1.32	950	R	06/28/2001
(612) Colchester Rd	1.39	280	R	06/28/2001
(612) Colchester Rd	1.41	1300	F	2003
(612) Colchester Rd	1.13	2700	F	2003
(613) Beulah St	1.60	7000	F	2003
(613) Beulah St	0.41	22000	G	2003
(613) Beulah St	2.02	16000	F	2003
(613) Beulah St	0.35	24000	F	2003
(613) Beulah St	0.92	14000	F	2003
(613) Van Dorn St	1.66	44000	F	2003
(613) Van Dorn St	0.59	43000	F	2003
(613) Lincolnia Rd	0.16	3200	G	2003
(613) Lincolnia Rd	0.87	14000	G	2003

Route	Length	AADT	QA	Year
<b>Fairfax County</b>				
(613) Lincolnia Rd	0.43	12000	G	2003
(613) Sleepy Hollow Rd	0.71	14000	G	2003
(613) Sleepy Hollow Rd	0.87	12000	G	2003
(613) Sleepy Hollow Rd	1.19	12000	G	2003
(613) Wilson Blvd	0.50	18000	G	2003
(614) EVANS FORD RD	0.55	5	R	06/28/2001
(614) Evans Ford Rd	0.40	190	R	06/28/2001
(614) Evans Ford Rd	0.61	480	R	06/28/2001
(615) Yates Ford Rd	0.40	380	R	06/28/2001
(615) Yates Ford Rd	0.70	640	R	06/28/2001
(615) Yates Ford Rd	0.40	670	R	06/28/2001
(616) Ordway Rd	0.97	12000	F	2003
(617) Backlick Rd	0.27	2300	F	2003
(617) Backlick Rd	0.50	2600	R	03/31/2003
(617) Backlick Rd	1.66	33000	F	2003
(617) Backlick Rd	0.99	37000	F	2003
(617) Backlick Rd	0.21	2400	F	2003
(617) Backlick Rd	0.62	18000	F	2003
(617) Backlick Rd	0.77	41000	F	2003
(617) Backlick Rd	0.52	41000	F	2003
(617) Backlick Rd	0.18	38000	F	2003
(617) Backlick Rd	1.37	26000	F	2003
(617) Backlick Rd	0.07	12000	G	2003



Virginia Department of Transportation  
 Mobility Management Division  
 2003  
 Annual Average Daily Traffic Volume Estimates By Section of Route  
 Fairfax Maintenance Area

Route	Length	AADT	QA	Year
<b>Fairfax County</b>				
From: US 1 Richmond Hwy (618) Woodlawn Rd	0.08	17000	R	1995
To: 29-875 Lampert (618) Woodlawn Rd	0.37	14000	G	2003
From: 0.37 MN 29-875 (618) Woodlawn Rd	1.51	14000	G	2003
To: 29-613 Beulah St				
From: US 1 Richmond Hwy (619) Old Mill Rd	0.48	3800	F	2003
To: 29-622 Pole Rd (619) Old Mill Rd	0.52	3800	G	2003
To: Dead End				
From: Loudoun County Line (620) Braddock Rd	2.80	5200	F	2003
To: 29-4955 Kimanna Dr (620) Braddock Rd	0.61	9100	F	2003
To: 29-662 Poplar Tree Rd (620) Braddock Rd	1.28	11000	F	2003
To: SR 28 Sully Rd; Gap Terminus (620) Braddock Rd	0.32	2400	G	2003
From: Willoughby Newton Dr				
To: US 29 Lee Highway (620) Spindle Ct	0.24	2000	G	2003
To: 29-7759 Old Braddock Rd (620) Braddock Rd	0.75	7900	F	2003
From: 29-7759 Old Braddock Rd; Spindle Ct				
To: 29-659 Union Mill Rd (620) Braddock Rd	0.51	27000	F	2003
To: 29-645 Clifton Rd (620) Braddock Rd	1.09	25000	F	2003
To: 29-612 Colchester Rd (620) Braddock Rd	2.06	30000	F	2003
To: 29-655 Shirley Gate Rd (620) Braddock Rd	1.14	41000	F	2003
To: 29-2538 Prestwick Dr (620) Braddock Rd	0.77	39000	F	2003
To: SR 123 Ox Rd (620) Braddock Rd	0.93	38000	F	2003
To: 29-653 E; Roberts Rd (620) Braddock Rd	0.71	38000	F	2003
To: 29-652 W; Burke Station Rd (620) Braddock Rd	1.03	39000	F	2003
To: 29-652 E; Twinbrook Rd (620) Braddock Rd	0.60	39000	F	2003
To: 29-651 Guinea Rd (620) Braddock Rd	0.52	49000	F	2003
To: 29-638 Rolling Rd (620) Braddock Rd	1.17	65000	F	2003
To: 29-710 Wakefield Chapel Rd (620) Braddock Rd	1.01	71000	F	2003
To: I-495 Capital Beltway (620) Braddock Rd	0.33	49000	F	2003
To: 29-649 Ravensworth				

Route	Length	AADT	QA	Year
<b>Fairfax County</b>				
From: 29-649 Ravensworth (620) Braddock Rd	1.28	37000	F	2003
To: 29-617 Backlick Rd (620) Braddock Rd	0.56	22000	F	2003
To: 29-712 Columbia Rd (620) Braddock Rd	1.13	19000	F	2003
To: SR 236 Little River Turnpike (620) Braddock Rd	0.91	12000	G	2003
To: 29-613 Lincolnia Rd (620) Braddock Rd	0.53	12000	G	2003
To: SR 244 Columbia Pike				
From: Loudoun County Line (621) Bull Run P.O. Rd	3.75	980	F	2003
To: US 29 (621) Bull Run P.O. Rd	1.06	2400	G	2003
To: 29-658 Compton Rd				
From: 29-619 Old Mill Rd (622) Pole Rd	1.39	4900	F	2003
To: 29-3191 Frye Rd				
From: 29-624 Lukens Ln (623) Old Mill Rd	0.99	1800	F	2003
To: 29-1169 Patton Blvd (623) Old Mill Rd	0.10	1700	R	03/31/2003
To: 29-1113 McNair Dr (623) Old Mill Rd	0.09	1600	R	03/31/2003
To: 29-1111 Buckner Rd (623) Old Mill Rd	0.09	1500	R	03/31/2003
To: SR 235 W, Mt Vernon Mem Hwy (623) Ferry Landing Rd	1.06	1200	F	2003
To: 29-4311 Rive Dr (623) Old Mt Vernon Rd	1.06	2500	F	2003
To: SR 235 MID, Mt Vernon Mem Hwy (623) Old Mt Vernon Rd	1.17	5800	F	2003
To: SR 235 EAST, Mt Vernon Hwy				
From: 29-622 Pole La (624) Highland La	0.18	1900	R	06/18/2003
To: 29-1267 Rosemont Ave (624) Highland La	0.08	2100	R	06/18/2003
To: 29-1033 Woodlawn St (624) Highland La	0.18	2100	R	06/18/2003
To: US 1 E; Richmond Hwy (624) Lukens La	0.35	2700	F	2003
To: US 1 W; Richmond Hwy				
To: 29-623 W; Mill Rd (624) Old Mill Rd	0.97	2700	F	2003
To: 29-623 W; Mill Rd				
To: SR 235 Mt Vernon Mem Hwy (624) Old Mill Rd	0.24	520	R	1991
To: 29-623 E; Old Mt Vernon Hwy				
From: 29-629 Hunt Rd (625) Wellington Rd	0.10	1600	R	06/10/2003
To: 29-945 Bolling Dr (625) Wellington Rd	0.10	1100	R	06/10/2003
To: 29-944 Greenway Rd				

Virginia Department of Transportation  
 Mobility Management Division  
 2003  
 Annual Average Daily Traffic Volume Estimates By Section of Route  
 Fairfax Maintenance Area

Route	Length	AADT	QA	Year
<b>Fairfax County</b>				
From: 29-944 Greenway Rd				
(625) Wellington Rd	0.01	1300	R	06/10/2003
To: 29-844 Washington Ave				
From: 29-844 Washington Ave				
(625) Wellington Dr	0.08	1900	R	1991
To: Mt Vernon Mem Hwy				
From: US 1 Richmond Hwy				
(626) Sherwood Hall La	0.49	19000	F	2003
To: 29-628 Parkers La				
From: 29-628 Parkers La				
(626) Sherwood Hall La	1.26	11000	F	2003
To: 29-629 Fort Hunt Rd				
From: 29-629 Ft Hunt Rd				
(627) Elkin & Riverside	1.31	4200	F	2003
To: 29-628 Collingwood				
From: 29-626 Sherwood Hall Rd				
(628) Parker Lane	0.49	9000	F	2003
To: 29-4217 S; Lynnfield Dr				
From: 29-4217 S; Lynnfield Dr				
(628) Collingwood Rd	0.35	8900	F	2003
To: 29-627 Riverside Dr				
From: 29-627 Riverside Dr				
(628) Collingwood Rd	0.59	5000	F	2003
To: 29-629 Fort Hunt Rd				
From: 29-629 Fort Hunt Rd				
(628) Collingwood Rd	0.42	3000	F	2003
To: 29-2153 Blvd Dr West				
From: 29-2153 Blvd Dr West				
(628) Collingwood Rd	0.05	4100	F	2003
To: Mt Vernon Mem Hwy				
From: Mt Vernon Mem Hwy				
(629) Vernon View Dr	0.65	2700	F	2003
To: 29-850 Fort Hunt Rd				
From: 29-850 Fort Hunt Rd				
(629) Fort Hunt Rd	0.20	3500	F	2003
To: 29-627 Elkin St				
From: 29-627 Elkin St				
(629) Fort Hunt Rd	0.34	5900	F	2003
To: 29-2158 Waywood Blvd				
From: 29-2158 Waywood Blvd				
(629) Fort Hunt Rd	0.50	9200	F	2003
To: 29-628 Collingwood Rd				
From: 29-628 Collingwood Rd				
(629) Fort Hunt Rd	1.41	9400	F	2003
To: 29-626 Sherwood Hall La				
From: 29-626 Sherwood Hall La				
(629) Fort Hunt Rd	0.86	16000	F	2003
To: 29-630 Quander Rd				
From: 29-630 Quander Rd				
(629) Fort Hunt Rd	0.78	16000	F	2003
To: 29-1510 Belle View Blvd				
From: 29-1510 Belle View Blvd				
(629) Fort Hunt Rd	0.95	18000	F	2003
To: 29-1306 Woodmont Rd				
From: 29-1306 Woodmont Rd				
(629) Fort Hunt Rd	0.16	18000	F	2003
To: US 1 Richmond Hwy				
From: US 1 Richmond Hwy				
(629)	0.03	12000	R	1991
To: 29-1301				
From: 29-629 Ft Hunt Rd				
(630) Quander Rd	0.73	3000	F	2003
To: 29-1510 Belle View Blvd				
From: 29-1510 Belle View Blvd				
(630) Quander Rd	0.96	3500	F	2003
To: US 1 Richmond Hwy				
From: US 1 Richmond Hwy				
(631) Franklin St	0.16	330	R	1991
To: 29-1477 Pickett St				

Route	Length	AADT	QA	Year
<b>Fairfax County</b>				
From: 29-1477 Pickett St				
(631) Franklin St	0.14	290	R	1991
To: US 1 Richmond Hwy				
From: 29-1319 Berkley Rd				
(632) Forest Hill Rd	0.14	330	R	03/20/2003
To: 29-1322 Belle Haven Rd				
From: 29-1322 Belle Haven Rd				
(632) Belle Haven Rd	0.06	790	R	03/20/2003
To: 29-1315 Radcliff Rd				
From: 29-1315 Radcliff Rd				
(632) Belle Haven Rd	0.11	1100	R	03/20/2003
To: 29-1358 Windsor Rd				
From: 29-1358 Windsor Rd				
(632) Belle Haven Rd	0.05	2700	R	03/20/2003
To: 29-629 Ft Hunt Rd				
From: 29-629 Ft Hunt Rd				
(632) Belle Haven Rd	0.47	5600	F	2003
To: Mt Vernon Mem Hwy				
From: 29-611 Telegraph Rd				
(633) Kings Hwy South	1.56	11000	F	2003
To: 29-723 Harrison La				
From: 29-723 Harrison La				
(633) Kings Hwy South	0.99	10000	F	2003
To: SR 241 Kings Hwy North				
From: SR 241 Kings Hwy North				
(633) Kings Hwy South	0.04	2800	R	1986
To: US 1 Richmond Hwy				
From: 29-611 W; Telegraph Rd				
(634) Old Telegraph Rd	0.62	940	F	2003
To: 29-635 Hayfield Rd				
From: 29-635 Hayfield Rd				
(634) Old Telegraph Rd	0.63	4600	F	2003
To: 29-611 E; Telegraph Rd				
From: 29-611 E; Telegraph Rd				
(635) Hayfield Rd	0.45	16000	F	2003
To: 29-8690 Kingstowne Vil Pkwy				
From: 29-8690 Kingstowne Vil Pkwy				
(635) Hayfield Rd	0.61	15000	F	2003
To: 0.61 M FRM 29-8690				
From: 0.61 M FRM 29-8690				
(635) Hayfield Rd	0.05	15000	F	2003
To: 29-8114; 29-8113				
From: 29-8114; 29-8113				
(635) Fleet Dr	0.73	8600	F	2003
To: 29-644 Franconia Rd				
From: 29-644 Franconia Rd				
(635)	0.05	540	R	1985
To: 29-7090				
From: SR 123 Ox Rd				
(636) Hoopes Rd	0.15	1300	F	2003
To: 29-611 Furnace Rd				
From: 29-611 Furnace Rd				
(636) Hoopes Rd	1.53	5500	F	2003
To: 29-600 Silverbrook Rd				
From: 29-600 Silverbrook Rd				
(636) Hoopes Rd	1.28	15000	F	2003
To: 29-7100 Fairfax County Pkwy				
From: 29-7100 Fairfax County Pkwy				
(636) Hoopes Rd	1.37	1800	F	2003
To: 29-640 E; Gambrell Rd				
From: 29-640 E; Gambrell Rd				
(636) Hoopes Rd	0.91	640	F	2003
To: 29-638 N; Rolling Rd				
From: 29-638 N; Rolling Rd				
(636) Hoopes Rd	2.15	2200	R	03/31/2003
To: 29-617 Backlick Rd				
From: 29-617 Backlick Rd				
(637) Accotink Rd	0.33	30	R	04/01/2002
To: Ft Belvoir				

Virginia Department of Transportation  
 Mobility Management Division  
 2003  
 Annual Average Daily Traffic Volume Estimates By Section of Route  
 Fairfax Maintenance Area

Route	Length	AADT	QA	Year
<b>Fairfax County</b>				
From: Ft Belvoir				
(637) Accotink Rd	0.55	60	R	1991
To: 0.28 MN 29-10213				
(637) Accotink Rd	0.06	580	R	1991
To: 29-611 Telegraph Rd				
(637) Accotink Rd	0.18	580	R	1991
To: 29-741 Newington Rd				
From: 29-741 Newington Rd; Accotink Rd				
(637) Newington Rd	0.52	4500	F	2003
To: 29-877 S; Cinder Bed Rd				
From: 29-877 N; Newington Rd				
(637) Cinder Bed Rd	1.00	2100	G	2003
To: Dead End				
From: US 1 Richmond Hwy				
(638) Pohick Rd	1.35	15000	F	2003
To: 29-641; 29-790 Pohick & Alban Rds				
(638) Rolling La	0.77	14000	F	2003
To: 29-6004 Creedmore Dr				
(638) Rolling La	0.84	16000	F	2003
To: 29-5644 Richfield Rd				
(638) Rolling La	0.95	18000	F	2003
To: 29-7100 Fairfax County Pkwy				
(638) Rolling La	0.59	21000	F	2003
To: 29-4151; Springfield Vil Dr				
(638) Rolling La	0.22	20000	F	2003
To: 29-4153 Birmingham La				
From: 29-4153 Birmingham Rd				
(638) Rolling La	0.45	19000	F	2003
To: 29-3332 Greeley Blvd				
(638) Rolling La	0.48	21000	F	2003
To: 29-644 Old Keen Mill Rd				
(638) Rollind Rd	0.75	31000	F	2003
To: 29-777 Center Rd				
(638) Rolling La	1.16	26000	F	2003
To: 29-4450 Kenilworth Rd				
(638) Rolling La	0.62	27000	F	2003
To: 29-620 Braddock Rd				
From: 29-676 Towlston Rd				
(639) Peacock Station Rd	0.26	490	R	09/09/1997
To: 29-738 Old Dominion Dr				
From: 29-644 Old Keen Mill Rd				
(640) Sydenstricker Rd	1.02	7400	F	2003
To: 29-4521 Huntsman Blvd				
(640) Sydenstricker Rd	1.19	8200	F	2003
To: 29-636 W; Fx Pkwy				
From: 29-636 E; Fx Pkwy				
(640) Gambrell Rd	1.01	9200	F	2003
To: 29-641 Pohick Rd				
(640) Gambrell Ct	0.19	480	R	11/29/2001
To: Dead End				
From: 29-612 W; Old Yates Ford Rd				
(641) Kincheloe Rd	1.12	900	R	11/29/2001
To: 1.12 MN 29-612				
(641) Kincheloe Rd	1.13	950	R	11/29/2001
To: 29-615 Yates Ford Rd				

Route	Length	AADT	QA	Year
<b>Fairfax County</b>				
From: 29-615 Yates Ford Rd				
(641) Kincheloe Rd	0.55	1300	R	11/29/2001
To: SCL Clifton				
<b>Town of Clifton</b>				
From: SCL Clifton				
(641) Kincheloe Rd	0.29	1300	N	11/29/2001
To: 29-645 S; Clifton Rd				
From: 29-645 N; Clifton Rd				
(641) Chapel Rd	0.30	830	F	2003
To: NCL Clifton				
<b>Fairfax County</b>				
From: NCL Clifton				
(641) Chapel Rd	2.59	830	N	2003
To: 29-612 E; Yates Ford Rd				
From: 29-612 E; Yates Ford Rd				
(641) Chapel Rd	0.63	2300	F	2003
To: SR 123 S; Ox Rd				
From: 29-636 Hoopes Rd				
(641) Pohick Rd	1.68	7200	F	2003
To: 29-6070 Southrun Rd				
(641)	1.53	10000	F	2003
To: 29-638 Pohick & Rolling Rds				
From: SR 123 Ox Rd				
(642) Lorton Rd	0.68	3300	F	2003
To: 29-611 N; Furnace Rd				
From: 29-611 S; Furnace Rd				
(642) Lorton Rd	1.38	4700	F	2003
To: 29-600; Ramp From I-95				
(642) Lorton Rd	1.00	13000	F	2003
To: US 1 Richmond Hwy				
From: 29-612 Old Yates Ford Rd				
(643) Henderson Rd	2.54	3200	F	2003
To: 29-610 E; Wolf Run Shoals Rd				
From: 29-610 E; Wolf Run Shoals Rd				
(643) Henderson Rd	2.60	2400	F	2003
To: SR 123 Ox Rd				
From: SR 123 N MID				
(643) Old Ox Rd	0.30	2800	R	1995
To: SR 123 S MID				
From: SR 123 S; Ox Rd				
(643) Lee Chapel Rd	1.05	9400	F	2003
To: 29-641 Fairfax Pkwy				
(643) Lee Chapel Rd	1.61	12000	F	2003
To: 29-644 Old Keen Mill Rd				
(643) Lee Chapel Rd	0.54	25000	F	2003
To: 29-645 Burke Lake Rd				
(643) Burke Centre Pkwy	1.36	20000	F	2003
To: 29-6197 Roberts Pkwy				
(643) Burke Centre Pkwy	1.54	22000	F	2003
To: SR 123 NW; Ox Rd				
From: OSR 123				
(643)	0.66	7200	G	2003
To: 29-7100 Fairfax County Parkway				
From: 29-641 Fairfax County Parkway				
(644) Old Keene Mill Rd	0.94	9400	F	2003
To: 29-643 Lee Chapel Rd				
(644) Old Keene Mill Rd	0.41	25000	F	2003
To: 29-640 Sydenstricker Rd				
(644) Old Keene Mill Rd	0.17	29000	N	2003
To: Rolling Valley Commuter Lot				

Virginia Department of Transportation  
 Mobility Management Division  
 2003  
 Annual Average Daily Traffic Volume Estimates By Section of Route  
 Fairfax Maintenance Area

Route	Length	AADT	QA	Year
<b>Fairfax County</b>				
From: Rolling Valley Commuter Lot				
(644) Old Keene Mill Rd	0.88	29000	F	2003
To: 29-4521 Huntsman Blvd				
From: 29-4521 Huntsman Blvd				
(644) Old Keene Mill Rd	0.31	35000	F	2003
To: 29-1031 Hillside Rd				
From: 29-1031 Hillside Rd				
(644) Old Keene Mill Rd	0.65	33000	F	2003
To: 29-638 Rolling Rd				
From: 29-638 Rolling Rd				
(644) Old Keene Mill Rd	0.23	38000	F	2003
To: 29-4131 Carleigh Pkwy				
From: 29-4131 Carleigh Pkwy				
(644) Old Keene Mill Rd	0.81	41000	F	2003
To: 29-3332 E; Greeley Blvd				
From: 29-3332 E; Greeley Blvd				
(644) Old Keene Mill Rd	0.82	44000	F	2003
To: 29-1179 Byron Ave				
From: 29-1179 Byron Ave				
(644) Old Keene Mill Rd	0.39	50000	F	2003
To: 29-1193 Hanover Ave				
From: 29-1193 Hanover Ave				
(644) Old Keene Mill Rd	0.56	50000	F	2003
To: 29-617 Backlick Rd				
From: 29-617 Backlick Rd				
(644) Franconia Rd	0.14	65000	F	2003
To: I-95				
From: I-95				
(644) Franconia Rd	0.32	60000	F	2003
To: 29-789 E; Loisdale Rd				
From: 29-789 E; Loisdale Rd				
(644) Franconia Rd	0.67	41000	F	2003
To: 29-3579 Thomas Dr				
From: 29-3579 Thomas Dr				
(644) Franconia Rd	0.43	37000	F	2003
To: 29-635 Fleet Dr				
From: 29-635 Fleet Dr				
(644) Franconia Rd	0.29	26000	F	2003
To: 29-718 Grovedale Dr				
From: 29-718 Grovedale Dr				
(644) Franconia Rd	0.28	32000	F	2003
To: 29-613 W; Beulah St				
From: 29-613 W; Beulah St				
(644) Franconia Rd	0.54	39000	F	2003
To: 29-613 E; Van Dorn St				
From: 29-613 E; Van Dorn St				
(644) Franconia Rd	1.32	23000	F	2003
To: 29-3290 Craft Rd				
From: 29-3290 Craft Rd				
(644) Franconia Rd	0.31	18000	F	2003
To: 29-997 Clermont Dr				
From: 29-997 Clermont Dr				
(644) Franconia Rd	0.83	15000	F	2003
To: 29-1625 Norton Rd				
From: 29-1625 Norton Rd				
(644) Franconia Rd	0.52	16000	F	2003
To: 29-611 Telegraph Rd				
From: 29-611 Telegraph Rd				
From: Dead End				
(645) Wall Rd	0.69	3400	R	04/02/2002
To: 29-657 N; Centreville Rd				
From: 29-657 S; Centreville Rd				
(645) Lees Corner Rd	0.54	5200	G	2003
To: 29-669 Thompson Rd				
From: 29-669 Thompson Rd				
(645) Lees Corner Rd	1.19	6300	G	2003
To: US 50 W; Lee Jackson Mem Hwy				
From: US 50 E; Lee Jackson Mem Hwy				
(645) Stringfellow Rd	1.44	21000	F	2003
To: 29-4978 Melville La				
From: 29-4978 Melville La				
(645) Stringfellow Rd	0.54	22000	F	2003
To: 29-7700 Fair Lakes Pkwy				
From: 29-7700 Fair Lakes Pkwy				
(645) Stringfellow Rd	1.27	16000	F	2003
To: US 29 Lee Highway				

Route	Length	AADT	QA	Year
<b>Fairfax County</b>				
From: US 29 Lee Highway				
(645) Clifton Rd	0.73	12000	F	2003
To: 29-620 W; Braddock Rd				
From: 29-620 E; Braddock Rd				
(645) Clifton Rd	1.68	9200	F	2003
To: 29-654 Popes Head Rd				
From: 29-654 Popes Head Rd				
(645) Clifton Rd	1.14	8700	F	2003
To: 29-658 Compton Rd				
From: 29-658 Compton Rd				
(645) Clifton Rd	0.63	8800	F	2003
To: NCL Clifton				
<b>Town of Clifton</b>				
From: NCL Clifton				
(645) Clifton Rd	0.64	7600	F	2003
To: SCL Clifton				
<b>Fairfax County</b>				
From: SCL Clifton				
(645) Clifton Rd	2.91	3200	F	2003
To: 29-610 Wolf Run Shoals Rd				
From: 29-610 Wolf Run Shoals Rd				
(645) Clifton Rd	1.65	5300	F	2003
To: SR 123 Ox Rd				
From: SR 123 Ox Rd				
(645) Burke Lake Rd	1.08	8300	F	2003
To: 29-641 Fairfax Pkwy				
From: 29-641 Fairfax Pkwy				
(645) Burke Lake Rd	1.82	9400	F	2003
To: 29-5847 Coffey Woods Rd				
From: 29-5847 Coffey Woods Rd				
(645) Burke Lake Rd	0.18	35000	F	2003
To: 29-652 S; Burke Rd				
From: 29-652 S; Burke Rd				
(645) Burke Lake Rd	1.35	28000	F	2003
To: 29-638 Rolling Rd				
From: 29-638 Rolling Rd				
(645) Burke Lake Rd	0.27	29000	F	2003
To: 29-620 E; Braddock Rd				
From: 29-620 E; Braddock Rd				
From: 29-612 Henderson Rd				
(646) Maple Branch Rd	0.74	4100	R	06/28/2001
To: 29-645 Clifton Rd				
From: 29-645 Clifton Rd				
From: 29-643 Henderson Rd				
(647) Hampton Rd	4.62	860	F	2003
To: SR 123 Ox Rd				
From: SR 123 Ox Rd				
From: 29-617 Backlick Rd				
(648) Edsall Rd	0.94	24000	F	2003
To: 29-2246 Cherokee Ave				
From: 20-2246 Cherokee Ave				
(648) Edsall Rd	0.23	43000	F	2003
To: Ramp To I-395				
From: Ramp To I-395				
(648) Edsall Rd	0.30	25000	F	2003
To: 29-2606 Beryl Rd				
From: 29-2606 Beryl Rd				
(648) Edsall Rd	1.08	19000	F	2003
To: WCL Alexandria				
From: WCL Alexandria				
From: SR 236 Little River Turnpike				
(649) Hummer Rd	1.03	9300	F	2003
To: 29-650 Gallows Rd				
From: 29-650 Gallows Rd				
(649) Annandale Rd	1.06	17000	F	2003
To: 29-2338 Graham Rd				
From: 29-2338 Graham Rd				
(649) Annandale Rd	0.63	14000	F	2003
To: 29-929 Holloman Rd				
From: 29-929 Holloman Rd				
(649) Annandale Rd	0.86	15000	F	2003
To: US 50 Arlington Blvd				

Virginia Department of Transportation  
 Mobility Management Division  
 2003  
 Annual Average Daily Traffic Volume Estimates By Section of Route  
 Fairfax Maintenance Area

Route	Length	AADT	QA	Year
<b>Fairfax County</b>				
From: US 50 Arlington Blvd				
(649) Annandale Rd	0.63	12000	G	2003
To: SCL Falls Church				
From: SR 236 Little River Tpke				
(650) Annandale Rd	0.79	16000	G	2003
To: 29-711 Gallows Rd				
From: 29-711 Gallows Rd	0.37	29000	G	2003
To: 29-649 Hummer Rd				
From: 29-649 Hummer Rd	1.27	26000	G	2003
To: I-495; 29-709				
From: I-495; 29-709	0.61	40000	G	2003
To: 29-8200 Willow Oaks				
From: 29-8200 Willow Oaks	0.80	37000	G	2003
To: US 29 Lee Hwy				
From: US 29 Lee Hwy	0.53	33000	G	2003
To: 29-2946 Belle Forest Dr				
From: 29-2946 Belle Forest Dr	0.93	32000	G	2003
To: 29-695 Idylwood Rd				
From: 29-695 Idylwood Rd	0.40	30000	F	2003
To: 29-769 S; Oak St				
From: 29-769 S; Oak St	0.62	35000	G	2003
To: 29-7078 Old Gallows Rd				
From: 29-7078 Old Gallows Rd	0.08	24000	R	1995
To: 29-677 Gallows Branch Rd				
From: 29-677 Gallows Branch Rd	0.16	21000	R	1995
To: SR 7 Leesburg Pike				
From: SR 7 Leesburg Pike	0.79	7300	G	2003
To: 29-2724 Lisle Ave; Gap Terminus				
From: 29-2724 Lisle Ave; Gap Terminus	0.46	8100	G	2003
To: 29-2701 Griffith Rd				
From: 29-2701 Griffith Rd	0.35	8900	G	2003
To: 29-2718 Anderson Rd				
From: 29-2718 Anderson Rd	0.35	8900	G	2003
To: 29-694 Falls St				
From: 29-694 Falls St	0.37	23000	R	1991
(651) New Guinea Rd	0.37	23000	R	1991
To: 29-5498 Roberts Rd				
From: 29-5498 Roberts Rd	0.09	9800	R	1991
To: Dead End				
(651) Premier Ct	0.09	9800	R	1991
To: 29-653 Roberts Pkwy				
From: 29-653 Roberts Pkwy	1.21	16000	F	2003
To: 29-7137 E; New Guinea Rd				
From: 29-7137 E; New Guinea Rd	0.64	15000	F	2003
(651) Guinea Rd	0.64	15000	F	2003
To: 29-652 S; Burke Rd				
From: 29-652 S; Burke Rd	0.81	14000	F	2003
(651) Guinea Rd	0.81	14000	F	2003
To: 29-2430 Braeburn Dr				
From: 29-2430 Braeburn Dr	0.47	13000	F	2003
(651) Guinea Rd	0.47	13000	F	2003
To: 29-1029 Stark Rd				
From: 29-1029 Stark Rd	0.82	14000	F	2003
(651) Guinea Rd	0.82	14000	F	2003
To: SR 236 Little River Tnpk				
From: SR 236 Little River Tnpk	1.70	7900	F	2003
(652) Burke Rd	1.70	7900	F	2003
To: 29-645 Burke Lake Rd				
From: 29-645 Burke Lake Rd	1.02	12000	F	2003
(652) Burke Rd	1.02	12000	F	2003
To: 29-651 W; Guinea Rd				

Route	Length	AADT	QA	Year
<b>Fairfax County</b>				
From: 29-651 W; Guinea Rd				
(652) Twinbrook Rd	0.83	9900	F	2003
To: 29-620 E; Braddock Rd				
From: 29-620 E; Braddock Rd	0.67	8800	F	2003
(652) Burke Station Rd	0.67	8800	F	2003
To: SCL Fairfax				
From: 29-641 Fairfax County Pkwy				
(653) Roberts Rd	1.22	14000	G	2003
To: 29-651 N; Guinea Rd				
From: 29-651 N; Guinea Rd	0.09	100	R	04/02/2002
(653) Sideburn Rd	0.09	100	R	04/02/2002
To: 29-651 E; Guinea Rd				
From: 29-651 E; Guinea Rd	0.55	3400	F	2003
(653) Sideburn Rd	0.55	3400	F	2003
To: 29-654 Zion Dr				
From: 29-654 Zion Dr	1.05	7200	F	2003
(653) Sideburn Rd	1.05	7200	F	2003
To: 29-620 W; Braddock Rd				
From: 29-620 W; Braddock Rd	0.77	7500	F	2003
(653) Roberts Rd	0.77	7500	F	2003
To: SCL Fairfax				
From: 29-645 Clifton Rd				
(654) Popes Head Rd	1.33	960	F	2003
To: 29-612 Colchester Rd				
From: 29-612 Colchester Rd	2.07	2400	F	2003
(654) Popes Head Rd	2.07	2400	F	2003
To: 29-5436 Ofaly Rd				
From: 29-5436 Ofaly Rd	1.18	3100	F	2003
(654) Popes Head Rd	1.18	3100	F	2003
To: SR 123 S; Ox Rd				
From: SR 123 S; Ox Rd	0.80	11000	F	2003
(654) Zion Dr	0.80	11000	F	2003
To: SR 123 N; Ox Rd				
From: SR 123 N; Ox Rd	1.21	4500	F	2003
(654) Zion Rd	1.21	4500	F	2003
To: 29-651 Guinea Rd				
From: 29-651 Guinea Rd	1.37	16000	F	2003
(655) Shirley Gate Rd	1.37	16000	F	2003
To: US 29 Lee Hwy; Gap				
From: US 29 Lee Hwy; Gap	1.23	19000	G	2003
(655) Jermantown Rd	1.23	19000	G	2003
To: NCL Fairfax; Gap Terminus				
From: NCL Fairfax; Gap Terminus	0.33	6000	R	1995
(655) Jermantown Rd	0.33	6000	R	1995
To: SR 123 Ox Rd				
From: SR 123 Ox Rd	0.11	4200	R	1995
(655) Blake Lane	0.11	4200	R	1995
To: 29-5608 Blake La				
From: 29-5608 Blake La	0.67	20000	G	2003
(655) Blake Lane	0.67	20000	G	2003
To: 29-4470 Palmer St				
From: 29-4470 Palmer St	0.82	22000	G	2003
(655) Blake Lane	0.82	22000	G	2003
To: 29-701 Sutton St				
From: 29-701 Sutton St	0.22	520	R	01/23/2003
(656) Legato	0.22	520	R	01/23/2003
To: US 29 Lee Hwy				
From: US 29 Lee Hwy	0.19	1800	R	1987
(656) Legato Rd	0.19	1800	R	1987
To: 29-3211				
From: 29-3211	0.38	300	R	1991
(656) Legato Rd	0.38	300	R	1991
To: 29-4441				
From: 29-4441	0.38	12000	R	1991
(656) Legato Rd	0.38	12000	R	1991
To: FR-253; Gap Terminus				
From: FR-253; Gap Terminus	0.38	12000	R	1991
(656) Legato Rd	0.38	12000	R	1991
To: 29-7700; Gap Terminus				
From: 29-7700; Gap Terminus	0.38	12000	R	1991
(656) Legato Rd	0.38	12000	R	1991
To: 29-608 West Ox Rd				

Virginia Department of Transportation  
 Mobility Management Division  
 2003  
 Annual Average Daily Traffic Volume Estimates By Section of Route  
 Fairfax Maintenance Area

Route	Length	AADT	QA	Year
<b>Fairfax County</b>				
(657) Walney Rd	1.39	6600	R	1991
(657) Walney Rd	0.44	9100	F	2003
(657) Walney Rd	0.52	9400	F	2003
(657) Walney Rd	0.49	18000	F	2003
(657) Walney Rd	0.54	23000	F	2003
(657) Centreville Rd	0.20	22000	G	2003
(657) Centreville Rd	2.95	21000	G	2003
(657) Centreville Rd	1.21	25000	G	2003
(657) Centreville Rd	0.35	38000	G	2003
(657) Centreville Rd	0.34	34000	G	2003
(658) Compton Rd	2.84	1700	F	2003
(658) Compton Rd	0.04	4600	G	2003
(658) Compton Rd	1.96	5200	F	2003
(658) Compton Rd	1.87	1500	F	2003
(659) Union Mill Rd	1.10	70	R	1986
(659) Union Mill Rd	2.10	13000	F	2003
(660) Fairfax Station Rd	0.79	710	F	2003
(660) Fairfax Station Rd	0.14	890	F	2003
(660) Fairfax Station Rd	2.42	1700	F	2003
(660)	0.13	1800	R	01/23/2003
(660)	0.04	880	R	01/23/2003
(660)	0.03	750	R	2003
(660)	0.25	NA		
(660)	0.06	140	R	08/28/2001

Route	Length	AADT	QA	Year
<b>Fairfax County</b>				
(661) Old Lee Rd	0.96	3800	F	2003
(661) Old Lee Rd	0.95	510	R	04/17/2003
(661) Lee Rd	0.54	6800	R	04/17/2003
(662) Stone Rd	1.44	23000	F	2003
(662) Poplar Tree Rd	0.94	18000	F	2003
(662) Westfields Blvd	0.39	26000	F	2003
(663) Miller Rd	1.46	2600	G	2003
(664) Waples Mill Rd	1.93	4000	G	2003
(664) Oakton Rd	0.96	7500	G	2003
(665) Coppermine Rd	0.73	1300	R	1991
(665) Fox Mill Rd	0.46	2900	G	2003
(665) Fox Mill Rd	0.33	4200	R	1995
(665) Fox Mill Rd	0.29	2700	G	2003
(665) Fox Mill Rd	1.53	12000	G	2003
(665) Fox Mill Rd	0.16	11000	R	1995
(665) Fox Mill Rd	2.72	7300	G	2003
(665) Fox Mill Rd	1.65	6500	G	2003
(665) Waples Mill Rd	1.04	6500	G	2003
(665) Waples Mill Rd	0.12	24000	F	2003
(665) Waples Mill Rd	0.35	15000	F	2003
(666) Monroe St	1.15	5400	G	2003
(666) Monroe St	0.73	16000	G	2003

Virginia Department of Transportation  
 Mobility Management Division  
 2003  
 Annual Average Daily Traffic Volume Estimates By Section of Route  
 Fairfax Maintenance Area

Route	Length	AADT	QA	Year
<b>Fairfax County</b>				
From 29-608 West Ox Rd (667)	0.30	2700	R	04/17/2002
To 29-6310 (667)	0.04	130	R	06/24/2002
From 29-6350 (667)	0.14	1900	R	06/24/2002
To 29-6349 (667)	0.27	4200	R	06/24/2002
From 29-6341 (667)	0.06	3900	R	06/24/2002
To 29-6347 (667)	0.04	3900	R	06/24/2002
From 29-6340 (667)	0.09	3500	R	06/24/2002
To 29-6339 (667)	0.03	3000	R	1997
From 29-6311 WEST (667)	0.10	2900	R	1997
To 29-5340 (667)	0.11	3300	R	1997
From 29-6311 EAST (667)	0.19	3100	R	06/24/2002
To 29-665 (667)	0.50	490	R	06/24/2002
From 0.50 MN 29-665 (667)	0.12	530	R	1987
To Dead End				
From Dulles Int Airport (668) McLearen Rd	0.89	15000	G	2003
To 29-657 Centreville Rd (668) McLearen Rd	0.97	9500	G	2003
To 29-608; West Ox Rd				
From 29-645 Centreville Rd (669) Thompson Rd	2.62	1200	G	2003
To 29-608 S; West Ox Rd				
From 29-608 N; West Ox Rd (669) Bennett Rd	1.38	1500	G	2003
To 29-665 N; Fox Mill Rd				
From 29-665 S; Fox Mill Rd (669) Stuart Mill Rd	2.22	650	G	2003
To 29-671 Birdfoot La				
From 29-620 Braddock Rd (670) Mount Gilead Rd	0.15	890	R	01/22/2003
To 29-1166 Wharton Lane				
From 29-1166 (670) MOUNT GILEAD RD	0.25	90	R	01/22/2003
To Dead End				
From 29-665 Fox Mill Rd (671) Hunt Rd	0.31	310	R	06/24/2002
To 29-4697 Lapham Dr (671) Hunt Rd	0.31	1300	R	06/24/2002
To 29-672 W; Vale Rd (671) Vale Rd	1.07	5900	G	2003
To 29-672 E; Vale Rd (671) Stuart Mill Rd	1.10	1500	G	2003
To 29-669 Stuart Mill Rd				

Route	Length	AADT	QA	Year
<b>Fairfax County</b>				
From 29-669 Stuart Mill Rd (671) Birdfoot La	0.44	1600	G	2003
To 29-673 Lawyers Rd				
From 29-664 Waples Mill Rd (672) Vale Rd	1.34	4300	G	2003
To 29-665 Fox Mill Rd				
From 29-665 Fox Mill Rd (672) Vale Rd	0.52	4300	G	2003
To 29-671 W; Stuart Mill Rd				
From 29-671 E; Stuart Mill Rd (672) Vale Rd	1.55	5400	G	2003
To 29-674 S; Hunter Mill Rd				
From 29-674 N; Hunter Mill Rd (672) Vale Rd	1.36	5700	G	2003
To WCL Vienna				
From 29-5345 Quincy Adams Dr (673) McLearen Road	0.19	6400	G	2003
To 29-602 Lawyers Rd				
From 29-602 Lawyers Rd (673) Lawyers Rd	0.52	8700	G	2003
To 29-4703 Steeplechase Dr				
From 29-4703 Steeplechase Dr (673) Lawyers Rd	0.90	8800	G	2003
To 29-4720 Soapstone Dr				
From 29-4720 Soapstone Dr (673) Lawyers Rd	0.99	7800	G	2003
To 29-671 Birdfoot Lane				
From 29-671 Birdfoot Lane (673) Lawyers Rd	0.99	8500	G	2003
To 29-7490 Hunters Crest Way				
From 29-7490 Hunters Crest Way (673) Lawyers Rd	0.58	8400	G	2003
To 29-674 Hunters Mill Rd				
From 29-674 Hunters Mill Rd (673) Lawyers Rd	1.72	12000	G	2003
To WCL Vienna				
From WCL Vienna (673) Lawyers Rd	1.26	14000	G	2003
To SR 123 Chain Bridge Rd				
From SR 123 Chain Bridge Rd (674) Palmer St	0.08	120	G	2003
To Dead End				
From Dead End (674) Palmer St	0.10	510	G	2003
To 29-1093				
From 29-1093 (674) Palmer St	0.10	510	G	2003
To SR 123 Chain Bridge Rd				
From SR 123 Chain Bridge Rd (674) Hunter Mill Rd	1.43	17000	G	2003
To 29-672 Vale Rd				
From 29-672 Vale Rd (674) Hunter Mill Rd	1.35	15000	G	2003
To 29-673 Lawyers Rd				
From 29-673 Lawyers Rd (674) Hunter Mill Rd	0.88	16000	G	2003
To 29-677 Hunter Station Rd				
From 29-677 Hunter Station Rd (674) Hunter Mill Rd	0.34	18000	G	2003
To 29-3961 Hunt Race Way				
From 29-3961 Hunt Race Way (674) Hunter Mill Rd	0.59	19000	R	1997
To 29-5320 Sunrise Valley Dr				
From 29-5320 Sunrise Valley Dr (674) Hunter Mill Rd	0.30	21000	G	2003
To SR 267 Dulles Toll Rd				
From SR 267 Dulles Toll Rd (674) Hunter Mill Rd	0.34	16000	F	2003
To 29-675 Crowell Rd				
From 29-675 Crowell Rd (674) Hunter Mill Rd	1.80	7100	G	2003
To 29-606 S; Baron Cameron Rd				
From 29-606 S; Baron Cameron Rd (674) Springvale Rd	1.63	5000	G	2003
To SR 7 Leesburg Pike; 29-606 N				
From SR 7 Leesburg Pike; 29-606 N (674) Springvale Rd	1.63	5000	G	2003
To SR 193 Georgetown Pike				

Virginia Department of Transportation  
 Mobility Management Division  
 2003  
 Annual Average Daily Traffic Volume Estimates By Section of Route  
 Fairfax Maintenance Area

Route	Length	AADT	QA	Year
<b>Fairfax County</b>				
From: SR 193 Georgetown Pike				
(674) Springvale Rd	2.16	2500	G	2003
To: 29-603 Beach Mill Rd				
From: ECL Herndon				
(675) Sunset Hills Rd	0.94	29000	G	2003
To: 29-602 Reston Pkwy				
From: 29-828 Wiehle Ave				
(675) Sunset Hills Rd	1.12	20000	G	2003
To: 29-828 Wiehle Ave				
From: 29-674 S; Hunter Mill Rd				
(675) Sunset Hills Rd	1.40	8100	G	2003
To: 29-674 N; Hunter Mill Rd				
From: 29-702 Beulah Rd				
(675) Crowell Rd, Brown Mill Rd	1.68	5700	G	2003
To: 29-702 Beulah Rd				
From: 29-5939 Lozano Dr				
(675) Beulah Rd	0.70	6900	G	2003
To: 29-5939 Lozano Dr				
From: 29-676 S; Clarks Crossing Rd				
(675) Beulah Rd	1.29	7400	G	2003
To: 29-676 S; Clarks Crossing Rd				
From: NCL Vienna				
(675) Beulah Rd	0.86	10000	G	2003
To: ECL Vienna				
From: 29-2745 Casmar St				
(675) Park St	0.09	10000	G	2003
To: 29-2745 Casmar St				
From: 29-698 Cedar La				
(675) Park St	0.19	10000	G	2003
To: 29-698 Cedar La				
From: 29-673 Lawyers Rd				
(676)	0.33	1500	R	09/09/1997
To: 29-3802				
From: 0.37 ME 29-3802				
(676)	0.37	1500	R	09/09/1997
To: 0.37 ME 29-3802				
From: 29-5785				
(676)	0.05	2300	R	09/09/1997
To: 29-5785				
From: 29-4072				
(676)	0.26	2300	R	09/09/1997
To: 29-4072				
From: 29-675 SOUTH				
(676)	0.65	2100	R	1991
To: 29-675 N; Clarks Crossing Rd				
From: 29-3810 Gelding Lane				
(676) Trap Rd	0.30	3300	G	2003
To: 29-3810 Gelding Lane				
From: 29-5020 Towlston Rd				
(676) Trap Rd	0.93	4000	G	2003
To: 29-5020 Towlston Rd				
From: SR 7 EAST; Leesburg Pike				
(676) Trap Rd	0.45	3200	R	09/09/1997
To: SR 7 WEST; Leesburg Pike				
From: 29-738 Old Dominion Dr				
(676) Towlston Rd	1.82	1400	G	2003
To: SR 193 Georgetown Pike				
From: Dead End				
(677) Hunter Station Rd	0.10	90	R	09/09/1997
To: 29-673 Lawyers Rd				
From: 29-6324 Meadowood Dr				
(677) Hunter Station Rd	0.23	740	G	2003
To: 29-6324 Meadowood Dr				
From: 29-674 Hunter Mill Rd				
(677) Hunter Station Rd	0.86	470	G	2003
To: 29-674 Hunter Mill Rd				

Route	Length	AADT	QA	Year
<b>Fairfax County</b>				
From: Dead End; Gap Terminus				
(677) Meadowlark Rd	1.27	13000	R	1993
To: 29-675 N; Beulah Rd				
From: 29-675 S; Beulah Rd				
(677) Old Courthouse Rd	1.62	7300	G	2003
To: NCL Vienna				
From: ECL Vienna				
(677) Old Courthouse Rd	0.34	11000	G	2003
To: SR 123 Gosnell				
From: 29-7078 Old Gallows Rd				
(677) Old Courthouse Rd	0.88	17000	G	2003
To: 29-7078 Old Gallows Rd				
From: 29-650 Gallows Rd				
(677) Gallows Branch Road	0.06	22000	F	2003
To: 29-650 Gallows Rd				
From: 29-926 Kidwell Dr				
(677) Gallows Branch Road	0.09	15000	F	2003
To: 29-926 Kidwell Dr				
From: 29-702 Beulah Rd				
(678) Atwood Rd	0.06	770	R	09/09/1997
To: 29-3844				
From: 29-3845				
(678) Atwood Rd	0.13	790	R	09/09/1997
To: 29-3845				
From: 29-3848				
(678) Atwood Rd	0.09	770	R	09/09/1997
To: 29-3848				
From: SR 7 Leesburg Pike				
(678) Atwood Rd	0.39	710	R	09/09/1997
To: SR 7 Leesburg Pike				
From: NCL Herndon				
(679) Crestview Dr	0.75	9900	F	2003
To: Loudoun County Line				
From: 29-606 Baron Cameron Ave				
(680) Stuart Rd	1.27	4300	R	09/09/1997
To: 29-5770 Stuart Ridge Rd				
From: 29-5772 Cheviot Dr				
(680) Stuart Rd	0.09	2800	R	09/09/1997
To: 29-5772 Cheviot Dr				
From: 29-604 Sugarland Rd				
(680) Shaker Woods Rd	1.48	2700	R	09/09/1997
To: 29-604 Sugarland Rd				
From: 29-743 Colvin Run Rd				
(681) Walker Rd	1.99	6900	G	2003
To: SR 193 Georgetown Pike				
From: 29-603 Beach Mill Rd				
(681) Walker Rd	2.05	3100	G	2003
To: 29-603 Beach Mill Rd				
From: 29-681 Walker Rd				
(682) Arnon Chapel Rd/Weant Dr	2.13	2500	R	09/09/1997
To: Dead End				
From: SR 193 W; Georgetown Pike				
(683) Leigh Mill Rd	0.92	840	G	2003
To: 29-1125 Millwood Rd				
From: 29-6120 Kelso Rd				
(683) Leigh Mill Rd	0.63	900	G	2003
To: 29-6120 Kelso Rd				
From: 29-5703 White Chimney Lane				
(683) Leigh Mill Rd	0.16	1100	G	2003
To: 29-5703 White Chimney Lane				
From: 29-5097 Peppertree Dr				
(683) Leigh Mill Rd	0.34	1100	G	2003
To: 29-5097 Peppertree Dr				
From: 29-676 N; Towlston Rd				
(683) Leigh Mill Rd	0.27	1300	G	2003
To: 29-676 S; Towlston Rd				
From: SR 193 E; Georgetown Pike				
(683) Bellview Rd	1.78	1600	R	1995
To: SR 193 E; Georgetown Pike				



Virginia Department of Transportation  
 Mobility Management Division  
 2003  
 Annual Average Daily Traffic Volume Estimates By Section of Route  
 Fairfax Maintenance Area

Route	Length	AADT	QA	Year
<b>Fairfax County</b>				
From: [ ]	Dead End			
(684) Spring Hill Rd	0.22	3900	R	1991
To: [ ]	SR 7 Leesburg Pike; FR-913			
From: [ ]	SR 7 Leesburg Pike; FR-913			
(684) Spring Hill Rd	1.05	11000	G	2003
To: [ ]	29-694 Lewinsville Rd			
(684) Spring Hill Rd	1.03	6100	G	2003
To: [ ]	29-738 Old Dominion Dr			
(684) Spring Hill Rd	0.71	1900	G	2003
To: [ ]	SR 193 Georgetown Pike			
From: [ ]	29-694 Lewinsville Rd			
(685) Swinks Mill Rd	0.48	4400	G	2003
To: [ ]	29-738 Old Dominion Dr			
(685) Swinks Mill Rd	1.03	4800	G	2003
To: [ ]	SR 193 Georgetown Pike			
From: [ ]	29-694 Lewinsville Rd			
(686) Balls Hill Rd	0.73	3700	G	2003
To: [ ]	29-738 Old Dominion Dr			
(686) Balls Hill Rd	0.94	7400	G	2003
To: [ ]	SR 193 Georgetown Pike; FR-268			
From: [ ]	29-3212			
(687) [ ]	0.22	1400	R	1997
To: [ ]	29-3204			
(687) [ ]	0.07	1500	R	1997
To: [ ]	29-686 Balls Hill Rd			
(687) Churchill Rd	0.57	3100	G	2003
To: [ ]	29-3141 Dead Run Dr			
(687) Churchill Rd	0.52	6200	G	2003
To: [ ]	SR 123 Dolley Madison Blvd			
(687) Old Chain Bridge Rd	0.05	6700	G	2003
To: [ ]	29-1825 Fleetwood Rd			
(687) Old Chain Bridge Rd	0.18	7100	G	2003
To: [ ]	29-3547 Chain Bridge Rd			
From: [ ]	Dead End			
(688) Potomac School Rd	0.14	2100	R	09/09/1997
To: [ ]	29-3956			
(688) Potomac School Rd	0.06	2500	R	09/09/1997
To: [ ]	29-3947			
(688) Potomac School Rd	0.08	2800	R	09/09/1997
To: [ ]	29-3955			
(688) Potomac School Rd	0.09	3600	R	09/09/1997
To: [ ]	SR 123; SR 193			
From: [ ]	SR 309 Old Dominion Drive W			
(689) Linway Terrace	0.34	5800	G	2003
To: [ ]	SR 309 Old Dominion Dr E			
(689) Linway Terrace	0.53	3200	G	2003
To: [ ]	29-695 S; Kirby Rd			
From: [ ]	29-695 N; Kirby Rd			
(689) Chesterbrook Rd	0.96	4700	G	2003
To: [ ]	Arlington County Line			
From: [ ]	29-693 Westmoreland St			
(690) Old Chesterbrook Rd	0.46	3200	G	2003
To: [ ]	29-1809 Longfellow St			
(690) Old Chesterbrook Rd	0.72	3200	G	2003
To: [ ]	29-2807 Birch Rd			

Route	Length	AADT	QA	Year
<b>Fairfax County</b>				
From: [ ]	29-2807 Birch Rd			
(690) Old Chesterbrook Rd	0.46	2000	G	2003
To: [ ]	29-695 SOUTH; Kirby Rd			
From: [ ]	29-695 NORTH; Kirby Rd			
(690) Park Rd	0.47	1500	R	1991
To: [ ]	29-691 Massachusetts Rd			
From: [ ]	Arlington County Line			
(691) Rockingham Rd	0.07	300	R	06/26/2002
To: [ ]	29-2805 Nottingham St			
(691) Rockingham Rd	0.12	460	R	06/28/2002
To: [ ]	29-2806 S; Rhode Island Ave			
(691) Rockingham Rd	0.23	450	R	06/26/2002
To: [ ]	29-2804 S; Kensington St			
(691) Rockingham St	0.26	530	R	06/26/2002
To: [ ]	29-2806 N; Rhode Island Ave			
(691) Rockingham St	0.03	420	R	06/26/2002
To: [ ]	29-2801; 29-2803			
(691) [ ]	0.27	800	R	06/26/2002
To: [ ]	29-690 Park Rd			
(691) Vermont Ave	0.07	870	R	06/24/2002
To: [ ]	29-2804 N; Valley Wood Rd			
From: [ ]	29-2804 NORTH			
(691) [ ]	0.01	790	R	1991
To: [ ]	SR 309 Old Dominion Dr			
(691) Franklin Park Rd	0.36	910	R	06/24/2002
To: [ ]	29-2816 Dumbarton St			
(691) Franklin Park Rd	0.10	540	R	06/24/2002
To: [ ]	29-3231 Atoga Ave			
(691) Franklin Park Rd	0.05	620	R	06/24/2002
To: [ ]	Arlington County Line			
From: [ ]	29-693 Westmoreland St			
(692) Roosevelt St	0.07	1500	R	06/24/2002
To: [ ]	29-1072			
(692) Roosevelt St	0.07	1500	R	06/24/2002
To: [ ]	29-1188			
(692) Roosevelt St	0.06	1500	R	06/24/2002
To: [ ]	29-1069			
(692) Roosevelt St	0.06	1600	R	06/24/2002
To: [ ]	29-1823			
(692) Roosevelt St	0.06	3300	R	09/09/1997
To: [ ]	29-1187			
(692) Roosevelt St	0.03	3400	R	09/09/1997
To: [ ]	Arlington County Line			
From: [ ]	Arlington County Line			
(693) Westmoreland St	0.52	6500	G	2003
To: [ ]	29-703 Haycock Rd			
(693) Westmoreland St	0.58	7700	G	2003
To: [ ]	29-695 Kirby Rd			
(693) Westmoreland St	0.39	10000	G	2003
To: [ ]	29-2672 Lemon Rd			
(693) Westmoreland St	0.38	9400	G	2003
To: [ ]	29-3285 Southridge Dr			
(693) Westmoreland St	0.42	9800	G	2003
To: [ ]	29-690 Old Chesterbrook Rd			

Virginia Department of Transportation  
 Mobility Management Division  
 2003  
 Annual Average Daily Traffic Volume Estimates By Section of Route  
 Fairfax Maintenance Area

Route	Length	AADT	QA	Year
<b>Fairfax County</b>				
From: 29-690 Old Chesterbrook Rd				
(693) Westmoreland St	0.24	12000	G	2003
To: 29-3547 Chain Bridge Rd				
From: SR 7 Leesburg Pike				
(694) Lewinsville Rd	1.42	9300	G	2003
To: 29-684 Spring Hill Rd				
From: 29-684 Spring Hill Rd				
(694) Lewinsville Rd	1.03	13000	G	2003
To: 29-3913 Elsinore Rd				
From: 29-3913 Elsinore Rd				
(694) Lewinsville Rd	1.01	13000	G	2003
To: SR 123 Dolley Madison Blvd				
From: SR 123 Dolley Madison Blvd				
(694) Great Falls Street	0.19	19000	G	2003
To: 29-3547 Chain Bridge Rd				
From: 29-3547 Chain Bridge Rd				
(694) Great Falls Street	0.32	14000	G	2003
To: 29-650 Magarity Rd				
From: 29-650 Magarity Rd				
(694) Great Falls Street	0.21	12000	G	2003
To: 29-2768 Baldwin Dr				
From: 29-2768 Baldwin Dr				
(694) Great Falls Street	0.41	12000	G	2003
To: 29-3285 Southridge Dr				
From: 29-3285 Southridge Dr				
(694) Great Falls St	0.45	12000	G	2003
To: 29-2672 Lemon Rd				
From: 29-2672 Lemon Rd				
(694) Great Falls St	0.23	13000	G	2003
To: 29-695 Kirby Rd				
From: 29-695 Kirby Rd				
(694) Great Falls St	0.55	11000	G	2003
To: 29-703 Haycock Rd				
From: 29-703 Haycock Rd				
(694) Great Falls St	0.60	7800	G	2003
To: NCL Falls Church				
From: NCL Falls Church				
(695)	0.04	110	R	1997
To: 29-4363				
From: 29-4363				
(695)	0.04	20	R	1997
To: 29-5042				
From: 29-5042				
(695)	0.07	40	R	1997
To: Dead End; Gap Terminus				
From: Dead End; Gap Terminus				
(695)	0.15	320	R	1997
To: 29-6956				
From: 29-6956				
(695)	0.20	650	R	1997
To: 29-896				
From: 29-896				
(695)	0.20	650	R	1997
To: 29-698 Cedar La				
From: 29-698 Cedar La				
(695) Idylwood Rd	0.36	3200	G	2003
To: 29-650 Gallows Rd				
From: 29-650 Gallows Rd				
(695) Idylwood Rd	1.60	11000	G	2003
To: SR 7 Leesburg Pike				
From: SR 7 Leesburg Pike				
(695) Idylwood Rd	1.20	8300	G	2003
To: 29-694 Great Falls St				
From: 29-694 Great Falls St				
(695) Kirby Rd	0.60	9800	G	2003
To: 29-693 Westmoreland St				
From: 29-693 Westmoreland St				
(695) Kirby Rd	0.56	9800	G	2003
To: 29-2807 Birch Rd				
From: 29-2807 Birch Rd				
(695) Kirby Rd	0.63	8400	G	2003
To: 29-690 S; Chesterbrook Rd				
From: 29-690 S; Chesterbrook Rd				
(695) Kirby Rd	0.38	8400	G	2003
To: 29-689 N; Chesterbrook Rd				
From: 29-689 N; Chesterbrook Rd				
(695) Kirby Rd	1.51	5700	G	2003
To: SR 123 Chain Bridge Rd				

Route	Length	AADT	QA	Year
<b>Fairfax County</b>				
From: ECL Vienna				
(696) Wolftrap Rd	0.75	2500	G	2003
To: 29-697 Woodford Rd				
From: 29-697 Woodford Rd				
(696) Wolftrap Rd	0.26	1100	G	2003
To: 29-697 Woolford Rd				
From: 29-697 Woolford Rd				
(696) Wolftrap Rd	0.15	550	G	2003
To: 29-837 Lord Fairfax Rd				
From: 29-837 Lord Fairfax Rd				
(696) Wolftrap Rd	0.19	NA		
To: Dead End; Gap Terminus				
From: Dead End; Gap Terminus				
(696) Wolftrap Rd	0.19	NA		
To: 29-650 Gallows Rd				
From: 29-650 Gallows Rd				
(697) Woodford Rd	0.50	5100	G	2003
To: 29-677 Courthouse Rd				
From: 29-677 Courthouse Rd				
(697) Woodford Rd	0.39	4700	G	2003
To: 29-696 Wolftrap Rd				
From: 29-696 Wolftrap Rd				
(697) Woodford Rd	0.39	4700	G	2003
To: 29-5073 Connirae La				
From: 29-5073 Connirae La				
(697) Electric Ave	0.69	9800	G	2003
To: 29-698 Cedar La				
From: 29-698 Cedar La				
(697) Electric Ave	0.23	5500	G	2003
To: 29-650 Gallows Rd				
From: 29-650 Gallows Rd				
(697) Railroad St	0.18	60	R	1997
To: 29-1119; 4th Pl				
From: 29-1119; 4th Pl				
(697) Railroad St	0.03	30	R	1997
To: Dead End; Gap Terminus				
From: Dead End; Gap Terminus				
(697) Railroad St	0.10	30	R	1997
To: 29-1263 Morgan La; Gap Terminus				
From: 29-1263 Morgan La; Gap Terminus				
(697) Railroad St	0.10	30	R	1997
To: Dead End				
From: Dead End				
(698) Cedar Lane	0.53	6100	G	2003
To: US 50 Arlington Blvd				
From: US 50 Arlington Blvd				
(698) Cedar Lane	0.39	11000	G	2003
To: US 29 Lee Hwy				
From: US 29 Lee Hwy				
(698) Cedar Lane	1.80	14000	G	2003
To: 29-744 Hilltop Rd				
From: 29-744 Hilltop Rd				
(698) Cedar Lane	0.23	8900	G	2003
To: 29-697 Electric Ave				
From: 29-697 Electric Ave				
(698) Cedar Lane	0.23	8900	G	2003
To: 29-769 Oak St				
From: 29-769 Oak St				
(698)	0.08	9300	G	2003
To: Dead End				
From: Dead End				
(699) Prosperity Ave	2.01	12000	G	2003
To: SR 236 Little River Tpke				
From: SR 236 Little River Tpke				
(699) Prosperity Avenue	0.62	19000	G	2003
To: US 50 Arlington Blvd				
From: US 50 Arlington Blvd				
(699) Prosperity Avenue	0.07	10000	G	2003
To: US 29 Lee Hwy				
From: US 29 Lee Hwy				
(699) Prosperity Ave	0.07	10000	G	2003
To: 29-744 Hilltop Rd				
From: 29-744 Hilltop Rd				
(700) Hunter Rd	0.24	950	R	1991
To: US 29; FR-901				
From: US 29; FR-901				
(700) Hunter Rd	0.32	750	R	1991
To: 29-5152				
From: 29-5152				
(700) Hunter Rd	0.32	750	R	1991
To: Dead End				
From: Dead End				
(701) Sutton Rd	1.05	4800	G	2003
To: 29-655 Blake La				
From: 29-655 Blake La				
(701) Sutton Rd	1.05	4800	G	2003
To: SR 123 Chain Bridge Rd				
From: SR 123 Chain Bridge Rd				
(701) Five Oaks Rd	0.47	390	R	1997
To: Dead End				
From: Dead End				

Virginia Department of Transportation  
 Mobility Management Division  
 2003  
 Annual Average Daily Traffic Volume Estimates By Section of Route  
 Fairfax Maintenance Area

Route	Length	AADT	QA	Year
<b>Fairfax County</b>				
From: 29-675 Beulah Rd (702) Beulah Rd	0.75	4900	G	2003
To: SR 7 Leesburg Pike From: SR 7 Leesburg Pike (702) Forestville Dr	0.09	2000	R	1991
To: 29-6124 From: 29-6124 (702) Forestville Dr	0.12	1100	R	1996
To: 29-6194 From: 29-6194 (702) Forestville Dr	0.12	510	R	1996
To: 29-6119 From: 29-6119 (702) Forestville Dr	0.10	100	R	1996
To: Cul-de-Sac				
From: US 29 Lee Hwy (703) Shreve Rd	1.23	6300	G	2003
To: 29-3260 Fairwood La From: 29-3260 Fairwood La (703) Shreve Rd	0.67	6600	G	2003
To: 29-2356 Buckelew Dr From: 29-2356 Buckelew Dr (703) Shreve Rd	0.44	8300	G	2003
To: SR 7 Leesburg Pike From: SR 7 Leesburg Pike (703) Haycock Rd	0.80	12000	G	2003
To: 29-694 Great Falls St From: 29-694 Great Falls St (703) Haycock Rd	0.43	5600	G	2003
To: 29-693 Westmoreland St From: 29-693 Westmoreland St (703)	0.17	1000	R	09/09/1997
To: 29-1073 From: 29-1073 (703)	0.03	190	R	1997
To: 29-1067 From: 29-1067 (703)	0.01	20	R	1997
To: Dead End; Gap Terminus From: Dead End; Gap Terminus (703)	0.14	30	R	1997
To: 29-2057 From: 29-2057 (703)	0.05	620	R	1986
To: 29-2058 From: 29-2058 (703)	0.07	550	R	1986
To: 29-2032 From: 29-2032 (703)	0.03	10	R	1986
To: Dead End				
From: US 29 Lee Hwy (704) Hollywood Rd	0.79	4100	R	1991
To: 29-705 West St S				
From: US 29 Lee Hwy (705) West St S	0.40	5000	G	2003
To: 29-3260 Fairwood La From: 29-3260 Fairwood La (705) West St S	0.40	4400	G	2003
To: WCL Falls Church				
From: 29-4047 (706) Bennett Dr	0.18	690	R	07/18/2002
To: SR 244 Columbia Pike				
From: Dead End (707) WIMSATT RD	0.47	2400	R	1986
To: 29-617 Backlick Rd				
From: 29-649 Annandale Rd (708) Kerns Rd	0.55	3500	G	2003
To: 29-613 Sleepy Hollow Rd				

Route	Length	AADT	QA	Year
<b>Fairfax County</b>				
From: 29-613 Sleepy Hollow Rd (708)	0.08	1700	R	09/09/1997
To: 29-2582 From: 29-2582 (708)	0.05	1500	R	09/09/1997
To: 29-2584 From: 29-2584 (708)	0.06	1700	R	09/09/1997
To: 29-2583 From: 29-2583 (708)	0.09	1300	R	09/09/1997
To: 29-3082 From: 29-3082 (708)	0.05	940	R	09/09/1997
To: 29-3083 From: 29-3083 (708)	0.03	820	R	09/09/1997
To: 29-3080 From: 29-3080 (708)	0.08	650	R	1997
To: 29-3088 From: 29-3088 (708)	0.13	390	R	1997
To: 29-2272 From: 29-2272 (708)	0.15	130	R	1997
To: Dead End				
From: Dead End (709) Tobin Rd	0.44	5900	R	1991
To: 29-846 Woodburn Rd From: 29-846 Woodburn Rd (709) Woodburn Rd	0.41	13000	F	2003
To: 29-650 Gallows Rd				
From: 29-620 Braddock Rd (710) Wakefield Chapel Rd	0.72	13000	F	2003
To: 29-2430 Braeburn Dr From: 29-2430 Braeburn Dr (710) Wakefield Chapel Rd	1.13	13000	F	2003
To: SR 236 Little River Tpke				
From: 29-650 Annandale Rd (711) Gallows Rd	0.90	14000	G	2003
To: SR 244 Columbia Pike				
From: Dead End (712) Columbia Rd	0.06	60	R	1986
To: 29-3021 Bostwick Dr From: 29-3021 Bostwick Dr (712) Columbia Rd	0.06	250	R	1986
To: 29-620 Braddock Rd From: 29-620 Braddock Rd (712) Columbia Rd	0.98	1800	F	2003
To: SR 236 Little River Turnpike From: SR 236 Little River Turnpike (712) Old Columbia Pike	0.55	4400	G	2003
To: 29-4001 Sleepy Hollow Rd From: 29-4001 Sleepy Hollow Rd (712) Old Columbia Pike	0.60	3300	G	2003
To: 29-613 Lincolnia Rd From: 29-613 Lincolnia Rd (712) Old Columbia Pike	0.04	3800	G	2003
To: Dead End				
From: Dead End (713) Beauregard St	0.16	NA		1991
To: SR 236 Little River Tpke From: SR 236 Little River Tpke (713) Beauregard St	0.25	18000	G	2003
To: 29-613 Lincolnia Rd				
From: SR 7 Leesburg Pike (714) Glen Carlyn Rd	0.68	10000	G	2003
To: Arlington County Line,00-6735				

Virginia Department of Transportation  
 Mobility Management Division  
 2003  
 Annual Average Daily Traffic Volume Estimates By Section of Route  
 Fairfax Maintenance Area

Route	Length	AADT	QA	Year
<b>Fairfax County</b>				
From: 29-937 Douglas Dr				
(715) Clinton Pl	0.09	60	R	1997
To: Dead End				
From: NCL Alexandria				
(716) Seminary Rd	0.43	24000	G	2003
To: 29-1845				
From: 29-1845				
(716) Seminary Rd	0.17	4800	R	1986
To: 29-1849				
From: 29-1849				
(716) Seminary Rd	0.07	1100	R	1986
To: SR 7 Leesburg Pike				
From: SR 7 Leesburg Pike				
(717) Utterback Store Rd	0.70	2800	G	2003
To: SR 193 Georgetown Pike				
From: SR 193 Georgetown Pike				
(717) Utterback Store Rd	2.30	1600	G	2003
To: 29-603 Beach Mill Rd				
From: 29-613 Beulah St				
(718) Grovedale Dr	0.28	1100	R	1986
To: 29-644 W; Franconia Rd				
From: 29-644 E; Franconia Rd				
(718) Valley View Dr	0.19	2700	R	03/05/2003
To: 29-1131				
From: 29-1131				
(718) Valley View Dr	0.07	2000	R	03/05/2003
To: 29-3703				
From: 29-3703				
(718) Valley View Dr	0.28	1800	R	03/05/2003
To: 29-919 Cobbs Rd				
From: 29-919 Cobbs Rd				
(718) Valley View Dr	0.18	980	R	03/05/2003
To: 29-1080				
From: 29-1080				
(718) Valley View Dr	0.41	320	R	03/05/2003
To: Cul-de-Sac				
From: 29-703 Shreve Ave				
(719) Virginia La	0.45	2900	G	2003
To: 29-1117 Virginia Ave				
From: 29-1117 Virginia Ave				
(719) Hurst St	0.22	3300	R	1995
To: 29-695 Idylwood Rd				
From: Dead End				
(720) Woods Dr	0.10	420	R	01/23/2003
To: 29-660 Fairfax Station Rd				
From: SR 242 Gunston Rd				
(721) Pohick Bay Dr	0.83	570	R	06/18/2003
To: Cul-de-Sac				
From: Prince William County Line				
(722) Harrison Lane	0.29	70	R	06/18/2003
To: SR 123 Ox Rd				
From: 29-633 Kings Highway				
(723) Harrison Lane	0.57	10000	F	2003
To: 29-6024 Polins Ct				
From: 29-6024 Polins Ct				
(723) Lockheed Blvd	0.99	9300	F	2003
To: US 1 Richmond Hwy				
From: NCL Vienna				
(724) Creek Crossing Rd	0.80	2300	G	2003
To: 29-677 Courthouse Rd				
From: 29-613 Sleepy Hollow Rd				
(725) Malbrook Dr	0.07	1100	R	07/18/2002
To: 29-3088 Walters				
From: 29-3088 Walters				
(725) Malbrook Dr	0.10	800	R	07/18/2002
To: 29-2277 Glavis Rd				

Route	Length	AADT	QA	Year
<b>Fairfax County</b>				
From: 29-2277 Glavis Rd				
(725) Malbrook Dr	0.08	650	R	07/18/2002
To: 29-2274 Crosswoods Dr				
From: 29-988 Valley Brook Dr				
(726) Tansey Dr	0.32	120	R	07/01/2002
To: 29-613 Sleepy Hollow Rd				
From: Cul-de-Sac				
(727) FOUNTAINHEAD REG PARK R	1.37	530	R	06/18/2003
To: 29-647 Hampton Rd				
From: SR 123 NORTH				
(728) Stoney Rd	0.30	120	R	09/07/2001
To: SR 123 SOUTH				
From: SR 236 Little River Tpke				
(729) Roberts Ave	0.14	960	R	07/18/2002
To: 29-3498				
From: 29-3498				
(729) ROBERTS AV	0.16	300	R	07/18/2002
To: Dead End				
From: Dead End				
(730) Carrico Dr	0.23	170	R	02/04/2003
To: SR 236; FR-781				
From: 29-603 River Bend Rd				
(731) Jackson La	0.19	120	R	1996
To: 29-1124				
From: 29-1124				
(731) Jackson La	0.11	48	R	1996
To: Dead End				
From: 29-650 Gallows Rd				
(732) North Park St	0.15	1900	R	07/18/2002
To: 29-936 Sandburg St				
From: 29-936 Sandburg St				
(732) North Park St	0.07	730	R	07/18/2002
To: 29-6319 Ithaca St				
From: 29-710 Wakefield Chapel Rd				
(733) Glen Park Rd	0.15	900	R	1987
To: 0.15 ME 29-710				
From: 0.15 ME 29-710				
(733) Glen Park Rd	0.25	890	R	01/23/2003
To: 29-620 Braddock Rd				
From: 29-629 Fort Hunt Rd				
(734) Cedar Dale Lane	0.27	150	R	06/10/2003
To: 29-628 Collingwood Rd				
From: 29-1267 Rosemont Ave				
(735) Leaf Rd	0.20	170	R	01/05/2004
To: 29-622 Pole Rd				
From: 29-677; 29-2737				
(737) Ox Rd	0.04	12000	R	07/01/2002
To: 29-939 Gosnell Rd				
From: Dead End				
(738) Old Dominion Dr	1.00	1200	R	1995
To: SR 193 Georgetown Pike				
From: SR 193 Georgetown Pike				
(738) Old Dominion Dr	0.97	6700	G	2003
To: 29-676 Towlston Rd				
From: 29-676 Towlston Rd				
(738) Old Dominion Dr	1.74	9400	G	2003
To: 29-684 Spring Hill Rd				
From: 29-684 Spring Hill Rd				
(738) Old Dominion Dr	1.05	10000	G	2003
To: 29-5780 Dominion Ct				
From: 29-5780 Dominion Ct				
(738) Old Dominion Dr	0.91	9200	G	2003
To: 29-686 Balls Hill Rd				

Virginia Department of Transportation  
 Mobility Management Division  
 2003  
 Annual Average Daily Traffic Volume Estimates By Section of Route  
 Fairfax Maintenance Area

Route	Length	AADT	QA	Year
<b>Fairfax County</b>				
From: 29-686 Balls Hill Rd (738) Old Dominion Dr	0.60	11000	G	2003
To: SR 123; SR 309				
From: 29-738 Old Dominion Dr (739) Providence Terrace	0.20	140	R	1997
To: Dead End				
From: SR 236 Little River Tpke (740) Brookside Dr	0.35	1100	R	1986
To: 29-2220 S; Vale Sr				
From: 29-2220 S; Vale St (740) Brookside Dr	0.01	1100	R	1986
To: 29-2220 N; Vale St				
From: 29-2220 N; Vale St (740) Brookside Dr	0.43	1500	R	1991
To: 29-620 Braddock Rd				
From: 29-637 Newington Rd (741) Newington Rd	0.18	4000	F	2003
To: 29-611 Telegraph Rd				
From: Loudoun County Line (742) Herndon Rd	0.34	3800	R	07/17/2001
To: 29-609 Pleasant Valley Rd				
From: Cul-de-Sac (743) Carpers Farm Way	0.24	NA		1985
To: 29-7031 Millfarm Dr				
From: 29-7031 Millfarm Dr (743) Carpers Farm Way	0.04	NA		1985
To: 29-7030 Brookdale Terr				
From: 29-7030 Brookdale Terr (743) Carpers Farm Way	0.07	NA		1985
To: 29-7029 Meadow Glen Dr				
From: 29-7029 Meadow Glen Dr (743) Carpers Farm Way	0.14	NA		1985
To: 29-7028 Valley Creek La				
From: 29-7028 Valley Creek La (743) Carpers Farm Way	0.11	1400	R	1996
To: 29-6709 Carpers Farm Ct				
From: 29-6709 Carpers Farm Ct (743) Carpers Farm Way	0.11	1100	R	06/26/2002
To: 29-6708 Scenic View Terr				
From: 29-6708 Scenic View Terr (743) Carpers Farm Way	0.08	1200	R	07/18/2002
To: SR 7 E, Leesburg Pike				
From: SR 7 E, Leesburg Pike (743) Colvin Run Rd	0.55	4200	G	2003
To: 29-681 Walker Rd				
From: 29-681 Walker Rd (743) Colvin Run Rd	0.44	3900	G	2003
To: SR 7 W, Leesburg Pike				
From: SR 7 W, Leesburg Pike (743) Delta Glen Court	0.06	430	R	1996
To: 29-6941 Dunn Meadow Rd				
From: 29-6941 Dunn Meadow Rd (743) Delta Glen Court	0.10	80	R	1996
To: Dead End				
From: 29-698 Cedar La (744) Hilltop Rd	0.80	6900	G	2003
To: US 29 W; Lee Hwy				
From: US 29 WEST (744)	0.21	3800	R	1991
To: US 29 EAST				
From: 29-657 Centreville Rd (745) Dallas St	0.22	320	R	09/09/1997
To: 29-1010 Hutchinson St				
From: 29-1010 Hutchinson St (745) Dallas St	0.03	50	R	09/09/1997
To: Dead End				

Route	Length	AADT	QA	Year
<b>Fairfax County</b>				
From: 29-988 Valley Brook Dr (746) Upside Ct	0.10	150	R	09/09/1997
To: Dead End				
From: Dead End (747) Sanger Sr	0.46	350	R	06/11/2003
To: 29-1105 4th Pl				
From: 29-1105 4th Pl (747) Sanger St	0.14	1200	R	06/11/2003
To: 29-1931 Legion Dr				
From: 29-1931 Legion Dr (747) Sanger St	0.05	1900	R	06/11/2003
To: 29-642 Lorton Rd				
From: US 1 Richmond Rd (748) Armistead Rd	0.09	6800	F	2003
To: 29-1235 Pohick River Dr				
From: 29-1235 Pohick River Dr (748) Armistead Rd	0.11	9100	F	2003
To: 29-642 Lorton Rd				
From: Cul-de-Sac (749)	0.27	2500	R	04/17/2002
To: 29-7262				
From: 29-7262 (749)	0.42	230	R	06/26/2002
To: 29-608 West Ox Rd				
From: 29-608 West Ox Rd (749) Franklin Oaks Dr	0.40	1900	R	04/17/2002
To: 29-7896 Sunnyvale Ct				
From: 29-7896 Sunnyvale Ct (749) Franklin Oaks Dr	0.20	330	R	04/17/2002
To: Dead End				
From: US 50; 29-4851 (750) Rugby Rd	0.30	6100	R	1997
To: 29-7100 Fx Cty Pkwy				
From: 29-7100 Fx Cty Pkwy (750) Rugby Rd	0.45	6100	N	1997
To: 29-6985 Ox Trail				
From: Dead End (751) Kentland Dr	0.36	230	R	1996
To: 29-1300 Keithley Dr				
From: 29-1300 Keithley Dr (751) Kentland Dr	0.30	440	R	1996
To: 29-1208 Thomas Ave				
From: 29-1208 Thomas Ave (751) Kentland Dr	0.17	1200	R	1986
To: 29-1209 Blue Ridge Lane				
From: 29-1209 Blue Ridge Lane (751) Kentland Dr	0.05	1200	R	1986
To: 29-602 Seneca Rd				
From: US 29 Lee Hwy (752) Maple Lane	0.44	710	R	1986
To: 29-700 Hunter Rd				
From: 29-798 Turkey Run Rd (753) Turkey Run Rd	0.32	100	R	1986
To: Dead End				
From: 29-603 Beach Mill Rd (755) Springvale Rd	0.50	320	R	1996
To: Dead End				
From: 29-757 (756)	0.13	1500	R	1986
To: SR 236; FR-782				
From: SR 236; FR-782 (756)	0.24	3200	R	01/30/2003
To: 29-650; 29-957				
From: Dead End (757) McWhorter Pl	0.07	170	R	01/30/2003
To: 29-756 Markham St				

Virginia Department of Transportation  
 Mobility Management Division  
 2003  
 Annual Average Daily Traffic Volume Estimates By Section of Route  
 Fairfax Maintenance Area

Route	Length	AADT	QA	Year
<b>Fairfax County</b>				
(757) Mswhorter Pl	0.14	3100	R	01/30/2003
(757) John Marr Dr	0.20	7000	F	2003
(758) Maple Pl	0.15	13000	G	2003
(759) BYRNELEY LA	0.45	240	R	1986
(760) Brook Rd	0.27	1700	G	2003
(760) Brook Rd	0.96	1200	G	2003
(760) Brook Rd	0.51	1800	G	2003
(760) Rector La	0.17	1800	G	2003
(761) BERRY PL	0.06	50	R	1996
(762)	0.16	440	R	01/30/2003
(763) BARNSFIELD RD	0.11	590	R	1987
(763) BARNSFIELD RD	0.41	180	R	1986
(764) Oxon Rd	0.90	210	R	1997
(765)	0.34	260	R	1997
(766)	0.22	NA		1986
(766)	0.13	460	R	1986
(766)	0.07	150	R	1986
(767) CRESTRIDGE RD	0.50	130	R	05/11/2000
(768) MOUNT VERNON BV	0.28	870	R	06/18/2003
(768) MOUNT VERNON BV	0.20	560	R	06/18/2003
(768) MOUNT VERNON BV	0.17	290	R	06/18/2003

Route	Length	AADT	QA	Year
<b>Fairfax County</b>				
(769) Oak St	0.11	11000	F	2003
(769) Oak St	0.12	2100	R	1986
(769) Oak St	0.11	3200	R	06/26/2002
(769) Oak St	0.04	3200	R	06/26/2002
(769) Oak St	0.13	3000	R	06/26/2002
(769) Oak St	0.17	2600	R	06/26/2002
(769) Oak St	0.07	2600	R	06/26/2002
(770)	0.07	NA		
(771) HIGHAM DR	0.12	280	R	06/11/2003
(771) HIGHAM DR	0.16	1000	R	06/11/2003
(771) HIGHAM DR	0.13	1300	R	06/11/2003
(772)	0.24	1100	R	03/05/2003
(772)	0.06	40	R	03/05/2003
(772)	0.04	30	R	1987
(773)	0.11	1300	R	1986
(773)	0.20	1300	R	1986
(774) WOODLAWN TR	0.18	150	R	1986
(776) COLFAX AV	0.52	260	R	1997
(776) COLFAX AV	0.07	860	R	1986
(776) COLFAX AV	0.11	930	R	1986
(776) COLFAX AV	0.04	970	R	1986
(776) COLFAX AV	0.07	830	R	1986
(776) COLFAX AV	0.06	870	R	1986

Virginia Department of Transportation  
 Mobility Management Division  
 2003  
 Annual Average Daily Traffic Volume Estimates By Section of Route  
 Fairfax Maintenance Area

Route	Length	AADT	QA	Year
<b>Fairfax County</b>				
(777) From 29-1031 Hillside Rd	0.30	190	R	12/19/2001
To 29-1194				
(777) From 29-1194	0.25	1400	R	12/19/2001
To 29-5968				
(777) From 29-5968	0.25	2100	R	12/19/2001
To 29-638				
(778) From US 1	0.25	180	R	06/18/2003
To Dead End				
(779) Fordson Rd From Dead End	0.06	500	R	1985
To 29-3091 Dunbar St				
(779) Fordson Rd From 29-3091 Dunbar St	0.07	570	R	1985
To 29-3398				
(779) From 29-3398	0.27	790	R	1985
To 29-626 Sherwood Hall La				
(779) From 29-626 Sherwood Hall La	0.09	2300	R	1985
To 29-3452				
(779) From 29-3452	0.19	2400	R	1985
To 29-3364				
(779) From 29-3364	0.10	2500	R	1985
To US 1 SOUTH				
(779) Fordson Rd From US 1 MID; Richmond Hwy	0.69	8300	F	2003
To 29-723 Lockheed Blvd				
(779) Fordson Rd From 29-723 Lockheed Blvd	0.24	4000	F	2003
To US 1 N; Richmond Rd				
(780) HAMILTON ST From Dead End	0.15	150	R	1997
To 29-650				
(781) From 29-1260	0.31	60	R	1986
To US 1 NORTH				
(781) From US 1 SOUTH	0.21	160	R	1986
To 29-836 Buckman Rd				
(781) From 29-836 Buckman Rd	0.29	800	R	1986
To 29-3376 Lawrence St				
(781) From 29-3376 Lawrence St	0.18	410	R	1986
To 29-3123				
(781) From 29-3123	0.18	160	R	1986
To 29-3122				
(782) Westchester St From 29-644 Franconia Rd	0.39	1700	F	2003
To 29-1540 Brookland Rd				
(782) Westchester St From 29-1540 Brookland Rd	0.10	1200	R	03/12/2003
To 29-4101 Hopark Dr				
(782) Westchester St From 29-4101 Hopark Dr	0.03	820	R	03/12/2003
To 29-4102 Neville Ct				
(782) Westchester St From 29-4102 Neville Ct	0.05	640	R	03/12/2003
To 29-8448				
(782) WESTCHESTER ST From 29-8448	0.21	500	R	06/02/2003
To 29-4103				

Route	Length	AADT	QA	Year
<b>Fairfax County</b>				
(782) WESTCHESTER ST From 29-4103	0.17	400	R	06/02/2003
To 29-2078; 29-2079				
(783) From Dead End	0.15	590	R	1997
To 29-655				
(783) From 29-655	0.24	1500	R	1997
To 29-5625				
(783) From 29-5625	0.12	1400	R	1997
To 29-5620				
(783) From 29-5620	0.03	1500	R	1997
To 29-6164				
(783) From 29-6164	0.06	1600	R	1997
To 29-673				
(784) From 29-655	0.38	690	R	1997
To 29-1042				
(784) From 29-1042	0.08	480	R	1997
To 29-1093				
(784) From 29-1093	0.06	370	R	1997
To SR 123				
(784) From SR 123	0.24	190	R	1997
To 29-8373				
(784) From 29-8373	0.14	890	R	05/07/2002
To 29-8374				
(784) From 29-8374	0.04	50	R	1997
To Dead End				
(785) HIDDEN RD From 29-673	0.10	260	R	05/17/2002
To Cul-de-Sac				
(786) From 29-677	0.64	1900	R	1986
To 29-3402				
(787) Olley La From 29-620 Braddock Rd	1.32	12000	F	2003
To 29-2430 Braeburn Dr				
(787) Olley La From 29-2430 Braeburn Dr	0.48	13000	F	2003
To SR 236 Little River Tpke				
(787) Briary Way From SR 236 Little River Tpke	0.06	2300	R	1991
To Dead End				
(788) From 29-608	0.19	2500	R	1987
To 29-664				
(789) Loisdale Rd From 29-877 Newington Rd	2.42	11000	F	2003
To 29-4214 Spring Mall Rd				
(789) Loisdale Rd From 29-4214 Spring Mall Rd	0.46	19000	F	2003
To 29-644 E; Franconia Rd				
(789) Commerce St From 29-644 E; Franconia Rd	0.65	23000	F	2003
To 29-617 Backlick Rd				
(789) Commerce St From 29-617 Backlick Rd	0.57	9700	F	2003
To 29-644 Old Keene Mill Rd				
(790) From Havenbrook Way	0.12	9900	G	2003
To 29-638 Rolling Rd				

Virginia Department of Transportation  
 Mobility Management Division  
 2003  
 Annual Average Daily Traffic Volume Estimates By Section of Route  
 Fairfax Maintenance Area

Route	Length	AADT	QA	Year
<b>Fairfax County</b>				
From: 29-638 Rolling Rd				
(790) Alban Rd	1.68	19000	F	2003
To: 29-617 Backlick Rd				
From: 29-7644 Plaskett Lane				
(791) FLEENOR LA	0.15	120	R	06/06/2000
To: Dead End				
From: 29-644				
(792) TELEGRAPH CORNER LA	0.11	550	R	06/11/2003
To: 29-611				
From: Dead End				
(793)	0.25	80	R	1986
To: 29-908				
From: 29-908				
(793)	0.20	190	R	1986
To: 29-812				
From: 29-812				
(793)	0.45	270	R	1986
To: 29-699				
From: 29-795				
(794) WASHINGTON DR	0.10	1100	R	1986
To: 29-1026				
From: 29-1026				
(794) WASHINGTON DR	0.10	720	R	1986
To: 29-2943				
From: 29-2943				
(794) WASHINGTON DR	0.22	1000	R	1986
To: SR 7				
From: 29-1869 Magnolia La				
(795)	0.06	90	R	1997
To: Dead End; Gap Terminus				
From: 29-3688				
(795)	0.06	100	R	1997
To: 29-1845				
From: 29-1845				
(795)	0.10	190	R	1997
To: 29-3399				
From: 29-3399				
(795)	0.03	660	R	1997
To: 29-2658				
From: 29-2658				
(795)	0.09	40	R	1986
To: SR 244; Gap Terminus				
From: 29-794				
(795)	0.08	1800	R	1986
To: 29-900				
From: 29-3222				
(796) Hillbrook Dr	0.18	1900	R	02/04/2003
To: 29-816				
From: 29-816				
(796) Hillbrook Dr	0.12	2700	R	02/04/2003
To: 29-815				
From: 29-815				
(796) Hillbrook Dr	0.15	3700	R	02/04/2003
To: SR 236 Little River Tpke				
From: SR 236 Little River Tpke				
(796) Evergreen La	0.39	7700	G	2003
To: SR 244 Columbia Pike				
From: SR 236				
(797) GREEN SPRING RD	0.32	910	R	1991
To: 29-1554				
From: SR 193				
(798) FRONTAGE RD	0.12	540	R	1997
To: 29-1906				

Route	Length	AADT	QA	Year
<b>Fairfax County</b>				
From: 29-1906				
(798) FRONTAGE RD	0.13	470	R	1997
To: 29-753				
From: 29-753				
(798) FRONTAGE RD	0.46	120	R	1997
To: Dead End				
From: 29-2930 Beechwood Rd				
(799) Pickwick Lane	0.07	490	R	03/20/2003
To: 29-2999 Paul Spring Rd				
From: 29-2999; Pickwick La				
(799) Paul Spring Rd	0.13	2200	R	03/20/2003
To: 29-802 Stafford Rd				
From: 29-802 Stafford Rd				
(799) Paul Spring Rd	0.15	2200	R	03/20/2003
To: 29-805 Rippon Rd				
From: 29-805 Rippon Rd				
(799) Paul Spring Rd	0.11	2600	R	1991
To: 29-629 Fort Hunt Road				
From: Dead End				
(800) Bedford Lane	0.05	60	R	2002
To: 29-802 Stafford Rd				
From: 29-623				
(801) SURREY DR	0.34	840	R	1986
To: SR 235; 29-4298				
From: 29-2927 Marthas Rd				
(802) Stafford Rd	0.06	600	R	03/20/2003
To: 29-2928 Popkins Lane				
From: 29-2928 Popkins Lane				
(802) Stafford Rd	0.15	470	R	03/20/2003
To: 29-800 Bedford Lane				
From: 29-800 Bedford Lane				
(802) Stafford Rd	0.08	650	R	03/20/2003
To: 29-799 Paul Spring Dr				
From: 29-644				
(803) OLD ROLLING RD	0.08	1200	R	03/03/2003
To: 29-4116				
From: 29-4116				
(803) OLD ROLLING RD	0.23	800	R	03/03/2003
To: 29-1476				
From: 29-1476				
(803) OLD ROLLING RD	0.13	610	R	03/03/2003
To: 29-1540				
From: Cul-de-Sac				
(804) HUNT RD	0.15	150	R	01/21/2003
To: 29-2465				
From: 29-2465				
(804) HUNT RD	0.08	260	R	01/21/2003
To: 29-3744				
From: 29-3744				
(804) HUNT RD	0.13	500	R	01/21/2003
To: 29-7233				
From: 29-7233				
(804) HUNT RD	0.09	920	R	01/21/2003
To: SR 236				
From: 29-4220 Mason Hill Dr				
(805) Rippon Rd	0.31	200	R	03/20/2003
To: 29-809 Drury Ln				
From: 29-809 Drury Ln				
(805) Rippon Rd	0.06	380	R	03/20/2003
To: 29-799 Paul Spring Dr				
From: Dead End				
(806) MARBURY RD	0.50	1100	R	1997
To: 29-674				
From: 29-674				
From: Dead End				
(807) OLD FALLS RD	0.38	180	R	1997
To: 29-5012				



Virginia Department of Transportation  
 Mobility Management Division  
 2003  
 Annual Average Daily Traffic Volume Estimates By Section of Route  
 Fairfax Maintenance Area

Route	Length	AADT	QA	Year
<b>Fairfax County</b>				
From: 29-5012				
(807) OLD FALLS RD	0.07	470	R	1986
To: 29-694				
From: Dead End				
(808)	0.60	380	R	08/14/2001
To: US 29				
(808)	0.20	720	R	08/14/2001
To: 0.20 MN US 29				
From: Dead End				
(809) Drury Lane	0.12	80	R	03/20/2003
To: 29-805 Rippon Rd				
From: FR-1024				
(810) FAIRMONT ST	0.05	1200	R	1986
To: 29-829 SOUTH				
(810) FAIRMONT ST	0.15	790	R	1986
To: 29-2922				
(810) FAIRMONT ST	0.17	630	R	1986
To: 29-829 NORTH				
(810) FAIRMONT ST	0.30	580	R	1986
To: US 29				
From: Dead End				
(811) VIRGINIA ST	0.10	90	R	02/24/2003
To: 29-4176				
(811) VIRGINIA ST	0.28	390	R	02/24/2003
To: SR 236				
From: 29-4607				
(812) CRESTVIEW DR	0.18	630	R	1986
To: 29-699				
(812) CRESTVIEW DR	0.22	320	R	1986
To: 29-793				
From: 29-839				
(813) MERRY OAKS LA	0.19	1700	R	04/22/2002
To: 29-814				
(813) MERRY OAKS LA	0.10	240	R	1986
To: 29-650; 29-736				
From: Dead End				
(814) GALLOWS TREE LA	0.09	30	R	1986
To: 29-813				
From: 29-796				
(815) CHERRY LA	0.32	190	R	02/04/2003
To: Dead End				
From: 29-796				
(816) OAK CT	0.07	2300	R	02/04/2003
To: 0.07 ME 29-796				
(816) OAK CT	0.04	1200	R	02/04/2003
To: 29-2447				
(816) OAK CT	0.06	70	R	02/04/2003
To: Dead End				
From: 29-3985				
(817) RIDGE LA	0.25	140	R	1986
To: 29-724 Creek Crossing Rd				
From: Dead End				
(818) LAKEWOOD LA	0.97	230	R	08/14/2001
To: 29-610 Wolf Run Shoals Rd				

Route	Length	AADT	QA	Year
<b>Fairfax County</b>				
From: 29-1458				
(819)	0.05	420	R	03/18/2003
To: 29-1445				
From: 29-1445				
(819)	0.07	720	R	03/18/2003
To: 29-611				
From: 29-611				
(819)	0.08	910	R	03/18/2003
To: 29-1459				
From: 29-1459				
(819)	0.12	780	R	03/18/2003
To: 29-1493				
From: 29-1493				
(819)	0.05	850	R	03/18/2003
To: 29-1629				
From: 29-1629				
(819)	0.04	900	R	03/18/2003
To: 29-1494				
From: 29-1494				
(819)	0.08	990	R	03/18/2003
To: 29-6039				
From: 29-6039				
(819)	0.10	1100	R	03/18/2003
To: 29-644				
From: Dead End				
(821) PROFFIT RD	0.25	90	R	1986
To: 29-677				
From: 29-617 Backlick Rd				
(822) WOODLAND DR	0.42	1000	R	02/11/2003
To: 29-3223				
From: 29-3223				
(822) WOODLAND DR	0.10	1200	R	02/11/2003
To: 29-5610				
From: 29-5610				
(822) WOODLAND DR	0.06	1300	R	02/11/2003
To: 29-2893				
From: 29-2893				
(822) WOODLAND DR	0.04	1300	R	02/11/2003
To: 29-3550				
From: 29-3550				
(822) WOODLAND DR	0.19	910	R	1986
To: 29-620				
From: Dead End				
(823) COUNTRY LA	0.07	20	R	01/23/2003
To: 29-5448				
From: 29-5448				
(823) COUNTRY LA	0.08	420	R	01/23/2003
To: 29-4488				
From: Dead End				
(824) TUTTLE RD	0.10	80	R	01/23/2003
To: 29-1194 WEST				
From: 29-1194 WEST				
(824) TUTTLE RD	0.06	880	R	01/23/2003
To: 29-1194 EAST				
From: 29-1194 EAST				
(824) TUTTLE RD	0.35	1400	R	08/14/2001
To: 29-638				
From: Dead End				
(825)	0.24	150	R	06/18/2003
To: 29-611				
From: US 1 Richmond Hwy; 29-779				
(826) Boswell Ave	0.15	8700	R	1987
To: 29-1415 Schelhorn Rd				
From: 29-1415 Schelhorn Rd				
(826) Boswell Ave	0.13	2600	R	1986
To: 29-1416 Frances Dr				
From: 29-1416 Frances Dr				
(826) Boswell Ave	0.04	1300	R	1986
To: Dead End				

Virginia Department of Transportation  
 Mobility Management Division  
 2003  
 Annual Average Daily Traffic Volume Estimates By Section of Route  
 Fairfax Maintenance Area

Route	Length	AADT	QA	Year
<b>Fairfax County</b>				
From: [ ] 827 HIDEAWAY RD	0.10	90	R	1997
To: [ ] From: [ ]				
827 HIDEAWAY RD	0.01	420	R	1986
To: [ ] From: [ ]				
827 HIDEAWAY RD	0.07	580	R	1986
To: [ ] From: [ ]				
827 HIDEAWAY RD	0.16	500	R	1986
To: [ ] From: [ ]				
827 HIDEAWAY RD	0.11	650	R	1986
To: [ ] From: [ ]				
828 Wiehle Ave	0.40	29000	G	2003
To: [ ] From: [ ]				
828 Wiehle Ave	0.11	26000	G	2003
To: [ ] From: [ ]				
828 Wiehle Ave	0.45	22000	G	2003
To: [ ] From: [ ]				
828 Wiehle Ave	0.34	18000	G	2003
To: [ ] From: [ ]				
828 Wiehle Ave	0.24	17000	G	2003
To: [ ] From: [ ]				
828 Wiehle Ave	0.27	17000	G	2003
To: [ ] From: [ ]				
828 Wiehle Ave	0.25	18000	G	2003
To: [ ] From: [ ]				
828 Wiehle Ave	1.23	14000	G	2003
To: [ ] From: [ ]				
829 STRATHMEADE ST	0.19	210	R	1986
To: [ ] From: [ ]				
829 STRATHMEADE ST	0.21	350	R	1986
To: [ ] From: [ ]				
830 DALEVIEW DR	0.10	540	R	1996
To: [ ] From: [ ]				
830 DALEVIEW DR	0.43	300	R	1996
To: [ ] From: [ ]				
831 IRVIN ST	0.21	610	R	1996
To: [ ] From: [ ]				
831 IRVIN ST	0.14	150	R	1996
To: [ ] From: [ ]				
832 POWELL RD	0.06	600	R	01/22/2003
To: [ ] From: [ ]				
832 POWELL RD	0.07	620	R	01/22/2003
To: [ ] From: [ ]				
832 POWELL RD	0.10	650	R	01/22/2003
To: [ ] From: [ ]				
832 POWELL RD	0.04	690	R	01/22/2003
To: [ ] From: [ ]				
832 POWELL RD	0.10	800	R	01/22/2003
To: [ ] From: [ ]				

Route	Length	AADT	QA	Year
<b>Fairfax County</b>				
From: [ ] 832 POWELL RD	0.28	1500	R	01/22/2003
To: [ ] From: [ ]				
833 STEWART ST	0.10	160	R	12/18/2001
To: [ ] From: [ ]				
833 STEWART ST	0.11	170	R	12/18/2001
To: [ ] From: [ ]				
833 STEWART ST	0.10	230	R	12/18/2001
To: [ ] From: [ ]				
834 HERBERT ST	0.10	140	R	12/18/2001
To: [ ] From: [ ]				
835	0.09	300	R	12/18/2001
To: [ ] From: [ ]				
835	0.10	340	R	12/18/2001
To: [ ] From: [ ]				
835	0.10	460	R	12/18/2001
To: [ ] From: [ ]				
835	0.28	5000	R	12/18/2001
To: [ ] From: [ ]				
836 Buckman Rd	0.51	4500	F	2003
To: [ ] From: [ ]				
836 Buckman Rd	0.79	7500	F	2003
To: [ ] From: [ ]				
837	0.34	570	R	1997
To: [ ] From: [ ]				
837	0.56	1000	R	1997
To: [ ] From: [ ]				
838 LEE LA	0.07	160	R	1986
To: [ ] From: [ ]				
839 MADRILLON RD	0.30	200	R	1997
To: [ ] From: [ ]				
839 MADRILLON RD	0.18	400	R	1997
To: [ ] From: [ ]				
840 MAURY RD	0.03	70	R	01/22/2003
To: [ ] From: [ ]				
840 MAURY RD	0.02	850	R	01/22/2003
To: [ ] From: [ ]				
840 MAURY RD	0.08	370	R	01/22/2003
To: [ ] From: [ ]				
840 MAURY RD	0.05	360	R	01/22/2003
To: [ ] From: [ ]				
840 MAURY RD	0.06	410	R	01/22/2003
To: [ ] From: [ ]				
840 MAURY RD	0.16	40	R	1986
To: [ ] From: [ ]				

Virginia Department of Transportation  
 Mobility Management Division  
 2003  
 Annual Average Daily Traffic Volume Estimates By Section of Route  
 Fairfax Maintenance Area

Route	Length	AADT	QA	Year
<b>Fairfax County</b>				
(841)	From 29-833 To 29-835	0.19	170	R 12/18/2001
(842)	VINE ST From 29-613 To Dead End	0.37	2800	R 03/12/2003
(843)	From 29-613 To Dead End	0.44	890	R 03/12/2003
(844)	WASHINGTON AV From 29-625 To 29-2106	0.08	350	R 06/10/2003
(844)	WASHINGTON AV From 29-2106 To 29-2113	0.07	230	R 06/10/2003
(844)	WASHINGTON AV From 29-2113 To 29-2108	0.11	120	R 06/10/2003
(845)	NEWGATE BV From US 29 To 29-1020	0.15	370	R 01/21/2003
(845)	NEWGATE BV From 29-1020 To 29-1021; 29-1022	0.10	260	R 01/21/2003
(846)	From 29-1088 To Dead End; Gap Terminus	0.06	20	R 1997
(846)	Woodburn Rd From 29-699 Gap Terminus To 29-709 Tobin Rd	1.30	6200	F 2003
(847)	INNOVATION AV From Loudoun County Line To 29-605 Horsepen Rd	0.13	20	R 1986
(848)	From 29-2095 To 29-2097	0.05	2100	R 03/26/2003
(848)	From 29-2097 To 29-2138	0.06	2100	R 03/26/2003
(848)	From 29-2138 To 29-2136	0.11	2000	R 03/26/2003
(848)	From 29-2136 To 29-2124	0.06	2100	R 03/26/2003
(848)	From 29-2124 To 29-2110	0.09	2100	R 03/26/2003
(848)	From 29-2110 To 29-2123	0.06	2200	R 03/26/2003
(848)	From 29-2123 To 29-2102	0.07	2300	R 03/26/2003
(848)	From 29-2102 To 29-2122	0.05	2400	R 03/26/2003
(848)	From 29-2122 To 29-2121; 29-9607	0.07	2800	R 1986
(848)	From 29-2121; 29-9607 To 29-629	0.08	3400	R 1986
(848)	From 29-629 To 29-2106	0.07	3600	R 1987
(848)	From 29-2106 To 29-890	0.26	500	R 03/26/2003

Route	Length	AADT	QA	Year
<b>Fairfax County</b>				
(848)	From 29-890 To 29-849	0.17	90	R 03/26/2003
(849)	ACCOTINK PL From 29-2112 To 29-890	0.21	110	R 06/10/2003
(849)	ACCOTINK PL From 29-890 To 29-848	0.12	100	R 06/10/2003
(850)	Danewood Dr From 29-629 S; Vernon View Dr To 29-629 N; Ft Hunt Rd	0.23	60	R 1986
(850)	Ft Hunt Rd From 29-629 Vernon View Dr To Dead End	0.50	610	F 2003
(851)	HORSE SHOE DR From SR 123 WEST To 29-775	0.46	170	R 1986
(851)	HORSE SHOE DR From 29-775 To SR 123 EAST	0.21	210	R 1986
(852)	PROVIDENCE ST From 29-2863 To 29-769 Oak St	0.14	1900	R 1997
(852)	PROVIDENCE ST From 29-769 Oak St To 29-5080	0.13	380	R 1997
(852)	PROVIDENCE ST From 29-5080 To Dead End	0.05	60	R 1997
(853)	From Dead End To 29-1126	0.12	180	R 1997
(853)	From 29-1126 To US 29	0.16	620	R 1997
(854)	From 29-2223 To 29-2990	0.09	80	R 1986
(854)	From 29-2990 To 29-4017	0.08	340	R 04/02/2002
(854)	From 29-4017 To 29-649	0.10	450	R 1991
(854)	From 29-649 To 29-3787	0.30	930	R 1986
(854)	From 29-3787 To 29-2973	0.09	890	R 1986
(854)	From 29-2973 To 29-650	0.09	920	R 1986
(855)	AUBURN ST From 29-856; 29-857 To 29-617 Backlick Rd	0.54	370	R 1986
(856)	From 29-855; 29-857 W To 29-857 EAST	0.48	430	R 01/30/2003
(856)	From 29-857 EAST To 29-617 Backlick Rd	0.08	790	R 1986
(857)	CALVERT ST From 29-855; 29-856 W To 29-932	0.52	490	R 01/30/2003

Virginia Department of Transportation  
 Mobility Management Division  
 2003  
 Annual Average Daily Traffic Volume Estimates By Section of Route  
 Fairfax Maintenance Area

Route	Length	AADT	QA	Year
<b>Fairfax County</b>				
(857) CALVERT ST	0.10	190	R	01/30/2003
(858)	0.08	14000	R	06/28/2001
(858)	0.42	12000	R	06/28/2001
(858)	0.59	12000	R	06/28/2001
(858)	0.78	1100	R	06/28/2001
(859) MOUNT OLIVE RD	0.81	3400	R	06/28/2001
(860)	0.15	910	R	07/18/2002
(860)	0.18	300	R	07/18/2002
(861) CLIFTON ST	0.40	1800	R	02/11/2003
(862)	0.03	30	R	02/11/2003
(862)	0.08	200	R	02/11/2003
(862)	0.35	260	R	02/11/2003
(863) RIDGEWOOD RD	0.22	150	R	02/24/2003
(864)	0.03	40	R	1986
(865)	0.04	60	R	1997
(865)	0.10	530	R	1997
(865)	0.08	420	R	1997
(865)	0.12	490	R	1997
(866)	0.45	430	R	1997
(867) LUTTRELL RD	0.32	210	R	1997
(868) LINCOLN AV	0.11	1100	R	02/24/2003
(868) LINCOLN AV	0.06	970	R	02/24/2003

Route	Length	AADT	QA	Year
<b>Fairfax County</b>				
(868) LINCOLN AV	0.21	1500	R	02/24/2003
(869) SEVENTH ST	0.10	70	R	1986
(870) EVANGELINE LA	0.14	80	R	02/24/2003
(872) MARLO DR	0.19	190	R	1997
(873) CRANE DR	0.22	170	R	1986
(874) Hamilton Dr	0.17	120	R	1997
(874) Hamilton Dr	0.47	890	G	2003
(874) HAMILTON DR	0.09	280	R	1997
(875)	0.06	210	R	1986
(877) Cinder Bed Rd	0.55	3600	R	03/31/2003
(877) Cinderbed Rd & Newington Rd	0.89	10000	F	2003
(877) Newington Rd	0.11	16000	F	2003
(878)	0.09	NA		
(879) SPRUCE AV	0.43	380	R	01/23/2003
(880) Beechtree La	0.28	730	R	07/02/2002
(881) DUDLEY CT	0.15	80	R	1997
(882) EDMONT DR	0.20	130	R	1986
(883) SECOND ST	0.23	120	R	02/24/2003
(884) THIRD ST	0.12	350	R	02/24/2003
(884) THIRD ST	0.11	110	R	02/24/2003

Virginia Department of Transportation  
 Mobility Management Division  
 2003  
 Annual Average Daily Traffic Volume Estimates By Section of Route  
 Fairfax Maintenance Area

Route	Length	AADT	QA	Year
<b>Fairfax County</b>				
From: [ ] (885)	Dead End	0.03	80	R 02/24/2003
To: [ ] From: (885)	29-884	0.05	140	R 02/24/2003
To: [ ] From: (885)	29-883	0.05	170	R 02/24/2003
To: [ ] From: (885)	29-1143	0.04	210	R 02/24/2003
To: [ ] From: (885)	SR 236 SR 236 Little River Tpke	0.12	170	R 03/31/2003
To: [ ]	Dead End			
From: [ ] (886)	29-648 Edsall Rd MONROE DR	0.37	860	R 02/11/2003
To: [ ]	29-620			
From: [ ] (887)	29-1693 Lavista Dr Upland Dr	0.14	1500	R 03/03/2003
To: [ ] From: (887)	29-1696 Lamo Dr Upland Dr	0.06	1300	R 02/02/2003
To: [ ] From: (887)	29-1697 Larpin La Upland Dr	0.13	1000	R 03/03/2003
To: [ ] From: (887)	29-3363 Habersham Way Upland Dr	0.31	1100	R 03/03/2003
To: [ ] From: (887)	29-996 Glenwood Dr Glenwood Dr	0.06	1000	R 03/03/2003
To: [ ] From: (887)	29-5613 Maxine Ct Glenwood Dr	0.02	980	R 03/03/2003
To: [ ] From: (887)	29-997 Clermont Dr Clermont Dr	0.06	1400	F 2003
To: [ ] From: (887)	29-1148 Clermont Dr Upland Dr	0.14	450	R 02/03/2003
To: [ ] From: (887)	29-882 Edgemont Dr Upland Dr	0.27	320	R 03/03/2003
To: [ ]	29-1619; Elmwood Dr			
From: [ ] (888)	29-3710	0.08	1400	R 06/17/2003
To: [ ] From: (888)	29-1037	0.12	640	R 06/17/2003
To: [ ] From: (888)	29-3149	0.09	800	R 06/17/2003
To: [ ] From: (888)	29-1091	0.20	1000	R 06/17/2003
To: [ ]	US 1			
From: [ ] (889)	SR 235 WOODLAND LA	0.17	610	R 03/30/2003
To: [ ] From: (889)	Begin Loop WOODLAND LA	0.68	120	R 03/26/2003
To: [ ]	End Loop			
From: [ ] (890)	29-2146	0.06	3100	R 03/26/2003
To: [ ] From: (890)	29-629	0.14	880	R 03/29/2003
To: [ ] From: (890)	29-848	0.08	1100	R 03/26/2003
To: [ ]	29-849			

Route	Length	AADT	QA	Year
<b>Fairfax County</b>				
From: [ ] (890)	29-849	0.10	1200	R 03/26/2003
To: [ ] From: (890)	29-2112	0.11	1200	R 03/26/2003
To: [ ] From: (890)	29-1517	0.07	1000	R 03/26/2003
To: [ ] From: (890)	Mt Vernon Mem Hwy	0.15	200	R 03/26/2003
To: [ ] From: (890)	29-899	0.07	380	R 03/26/2003
To: [ ]	Dead End			
From: [ ] (891)	29-6779 FLORENCE LA	0.01	NA	
To: [ ] From: (891)	0.01 MN 29-6779 FLORENCE LA	0.05	700	R 03/18/2003
To: [ ] From: (891)	29-6780 FLORENCE LA	0.10	680	R 03/18/2003
To: [ ] From: (891)	29-6779 FLORENCE LA	0.12	1100	R 03/18/2003
To: [ ] From: (891)	29-6023 FLORENCE LA	0.02	1400	R 03/18/2003
To: [ ] From: (891)	29-4326 FLORENCE LA	0.10	1400	R 03/03/2003
To: [ ] From: (891)	29-1458 FLORENCE LA	0.05	2000	R 03/26/2003
To: [ ] From: (891)	29-4324 FLORENCE LA	0.11	2700	R 03/19/2003
To: [ ]	29-611			
From: [ ] (892)	29-644	0.05	1000	R 03/05/2003
To: [ ] From: (892)	29-1633	0.16	790	R 03/16/2003
To: [ ] From: (892)	29-1660	0.03	720	R 03/05/2003
To: [ ] From: (892)	0.03 MN 29-1660	0.03	630	R 03/05/2003
To: [ ]	Cul-de-Sac			
From: [ ] (893)	29-663 Miller Rd WILSON AV	0.22	190	R 1997
To: [ ]	Dead End			
From: [ ] (894)	29-2846	0.08	610	R 07/23/2002
To: [ ] From: (894)	29-941	0.24	440	R 07/23/2002
To: [ ] From: (894)	29-689	0.05	2800	R 07/23/2002
To: [ ] From: (894)	29-1007 SOUTH	0.12	2400	R 1997
To: [ ] From: (894)	29-1007 MID	0.02	2200	R 1997
To: [ ] From: (894)	29-1007 NORTH	0.22	400	R 1997
To: [ ]	Dead End			

Virginia Department of Transportation  
 Mobility Management Division  
 2003  
 Annual Average Daily Traffic Volume Estimates By Section of Route  
 Fairfax Maintenance Area

Route	Length	AADT	QA	Year
<b>Fairfax County</b>				
From: 29-617 Backlick Rd				
(895) SUNSET LA	0.44	660	R	01/30/2003
To: 29-617 Backlick Rd				
From: 29-3572				
(896)	0.07	290	R	1986
To: 29-3571				
From: 29-3571				
(896)	0.07	410	R	1986
To: 29-695				
From: 29-695				
(896)	0.16	760	R	1986
To: 29-697				
From: 29-655				
(897)	0.19	190	R	1997
To: 29-881				
From: 29-881				
(897)	0.12	160	R	1997
To: Dead End				
From: SR 28 Centreville Rd				
(898) Old Centreville Rd	0.45	7700	F	2003
To: US 29 Lee Hwy				
From: Dead End				
(899) KENT RD	0.12	220	R	03/26/2003
To: 29-890				
From: 29-902 Blair Rd				
(900)	0.09	630	R	1986
To: 29-901				
From: 29-901				
(900)	0.09	1200	R	1986
To: 29-795				
From: SR 244				
(901)	0.19	320	R	1997
To: 29-900				
From: 29-900				
(901)	0.07	100	R	1997
To: Dead End				
From: SR 244 Columbia Pike				
(902) Blair Rd	0.41	6300	G	2003
To: 29-1886 E; Beachway Dr				
From: 29-1886 E; Beachway Dr				
(902) Blair Rd	0.06	600	R	1986
To: 29-1886 W; Beachway Dr				
From: 29-1886 W; Beachway Dr				
(902) Blair Rd	0.17	410	R	1986
To: 29-1886 NORTH				
From: 29-712; 29-3283				
(903) DOWNING ST	0.10	360	R	07/18/2002
To: 29-1552				
From: 29-1552				
(903) DOWNING ST	0.20	190	R	07/18/2002
To: SR 244				
From: Dead End				
(904)	0.15	30	R	1986
To: 29-2609				
From: 29-2609				
(904)	0.28	260	R	1986
To: SR 236 EAST; FR-786				
From: SR 236 WEST; FR-786				
(904)	0.01	910	R	1986
To: 29-1061				
From: 29-1061				
(904)	0.08	890	R	1986
To: 29-1060				
From: 29-1060				
(904)	0.22	520	R	1986
To: 29-1065				

Route	Length	AADT	QA	Year
<b>Fairfax County</b>				
From: 29-1065				
(904)	0.20	440	R	1986
To: 29-1064				
From: Cul-de-Sac				
(905) VIRGINIA AV	0.16	190	R	01/21/2003
To: 29-1029				
From: 29-1029				
(905) VIRGINIA AV	0.07	250	R	01/21/2003
To: 29-1030				
From: 29-1030				
(905) VIRGINIA AV	0.15	300	R	01/21/2003
To: 29-710 Wakefield Chapel Rd				
From: 29-651 SOUTH				
(906)	0.18	370	R	1986
To: Dead End; Gap Terminus				
From: Dead End; Gap Terminus				
(906)	0.22	370	R	1986
To: 29-4807				
From: 29-4807				
(906)	0.03	NA		1986
To: 29-651 NORTH				
From: SR 236; 29-2232				
(907)	0.30	200	R	1997
To: 29-4468				
From: 29-4468				
(907)	0.15	50	R	1997
To: Dead End				
From: 29-699				
(908) HILLSIDE PL	0.14	240	R	1986
To: 29-793				
From: 29-960				
(909) SLADE RUN DR	0.10	570	R	07/02/2002
To: 29-988				
From: Dead End				
(910) THOMAS CT	0.03	30	R	1997
To: 29-988				
From: 29-661				
(911) PENROSE PL	0.02	1000	R	01/21/2003
To: 0.02 ME 29-661				
From: 0.02 ME 29-661				
(911) PENROSE PL	0.24	1000	R	01/21/2003
To: Dead End				
From: SR 7				
(912) SOUTH FOURTEENTH ST	0.08	740	R	1986
To: 29-2585				
From: 29-2585				
(912) SOUTH FOURTEENTH ST	0.08	660	R	1986
To: Arlington County Line				
From: Cul-de-Sac				
(913)	0.01	NA		1986
To: 0.01 MN Cul-de-Sac				
From: 0.01 MN Cul-de-Sac				
(913)	0.23	1200	R	1986
To: SR 244				
From: Dead End				
(914) CODA PL	0.25	20	R	1986
To: US 50				
From: SR 7				
(915) FOREST DR	0.09	1300	R	1986
To: 29-916				
From: 29-916				
(915) FOREST DR	0.07	1300	R	1986
To: 29-917 SOUTH				

Virginia Department of Transportation  
 Mobility Management Division  
 2003  
 Annual Average Daily Traffic Volume Estimates By Section of Route  
 Fairfax Maintenance Area

Route	Length	AADT	QA	Year
<b>Fairfax County</b>				
From: 29-917 SOUTH				
(915) FOREST DR	0.08	1300	R	1986
To: 29-917 NORTH				
From: 29-915				
(916) LEE CT	0.10	40	R	1986
To: Dead End				
From: 29-915 SOUTH				
(917)	0.04	30	R	1986
To: 29-915 NORTH				
From: 29-915 NORTH				
(917)	0.03	60	R	1986
To: Arlington County Line				
From: 29-846 Woodburn Rd				
(918) ROBEY AV	0.25	130	R	1986
To: Dead End				
From: 29-718				
(919) COBBS RD	0.11	590	R	03/05/2003
To: 29-1080				
From: 29-1080				
(919) COBBS RD	0.27	200	R	03/05/2003
To: Cul-de-Sac				
From: 29-1033				
(920) ENGLSIDE ST	0.17	260	R	1986
To: US 1				
From: Dead End				
(921)	0.15	6000	R	06/05/2003
To: US 1				
From: 29-923 White Oads Drive				
(922) Hollindale Drive	0.24	90	R	03/20/2003
To: 29-2114 Hollindale Ct				
From: 29-2114 Hollindale Ct				
(922) Hollindale Drive	0.07	180	R	03/20/2003
To: 29-626 Sherwood Hall Lane				
From: 29-1450 Rebecca Dr				
(923) White Oaks Dr	0.07	320	R	03/27/2003
To: 29-4229				
From: 29-4229				
(923)	0.08	350	R	03/27/2003
To: 29-4220 Mason Hill Dr				
From: 29-4220 Mason Hill Dr				
(923)	0.22	310	R	03/27/2003
To: 29-3397				
From: 29-3397				
(923)	0.11	350	R	03/27/2003
To: 29-922 Hollindale Drive				
From: 29-922 Hollindale Drive				
(923)	0.13	370	R	03/27/2003
To: 29-626 Sherwood Hall La				
From: 29-626 Sherwood Hall La				
(923)	0.05	50	R	03/20/2003
To: Dead End				
From: 29-1037				
(924) WASHINGTON AV	0.08	740	R	06/17/2003
To: 29-1096				
From: 29-1096				
(924) WASHINGTON AV	0.05	510	R	06/17/2003
To: 29-3149				
From: 29-3149				
(924) WASHINGTON AV	0.29	400	R	06/17/2003
To: 29-3154				
From: 29-3154				
(924) WASHINGTON AV	0.14	770	R	06/17/2003
To: US 1; FR-790				
From: 29-605 Horse Pen Rd				
(925) Fox Mill Rd	1.05	7400	G	2003
To: 29-657 Centreville Rd				

Route	Length	AADT	QA	Year
<b>Fairfax County</b>				
From: 29-927 WEST				
(926) Towers Crescent Drive	0.13	1300	R	1986
To: 29-927 EAST				
From: 29-927 EAST				
(926) Kidwell Drive	0.53	1300	R	1986
To: 29-650; 29-813				
From: SR 7 WEST				
(927) MERVIS WY	0.05	1400	R	1986
To: 29-926 WEST				
From: 29-926 EAST				
(927) MERVIS WY	0.09	1300	R	1986
To: SR 7 E; 29-650				
From: 29-960				
(929)	0.08	460	R	07/10/2002
To: 29-1153				
From: 29-1153				
(929)	0.24	750	R	07/10/2002
To: 29-930				
From: 29-930				
(929)	0.08	1300	R	07/01/2002
To: 29-1058				
From: 29-1058				
(929)	0.07	1300	R	07/10/2002
To: 29-1057				
From: 29-1057				
(929)	0.07	1300	R	07/10/2002
To: 29-1056				
From: 29-1056				
(929)	0.04	2300	R	07/10/2002
To: 29-649				
From: 29-929				
(930)	0.17	490	R	07/07/2002
To: 29-2926				
From: 29-2926				
(930)	0.10	630	R	07/01/2002
To: 29-5617				
From: 29-5617				
(930)	0.25	660	R	07/01/2002
To: 29-613				
From: 29-984				
(931) GLENWOOD PL	0.10	50	R	1997
To: Dead End				
From: Dead End				
(932) CLEMONS CT	0.09	70	R	01/30/2003
To: 29-857				
From: 29-2243				
(933) EDWARDS ST	0.33	480	R	10/27/2003
To: SR 236				
From: 29-644; 29-3332				
(934) BAUER DR	0.17	4100	R	12/19/2001
To: 0.17 MN 29-644				
From: 0.17 MN 29-644				
(934) BAUER DR	0.30	4900	R	12/19/2001
To: 29-638				
From: US 1				
(935)	0.11	30	R	1987
To: 0.11 MN US 1				
From: 0.11 MN US 1				
(935)	0.24	180	R	06/17/2003
To: 29-946				
From: 29-946				
(935)	0.14	770	R	06/17/2003
To: 29-3191 Frye Rd				
From: Dead End				
(936)	0.15	30	R	1997
To: 29-2567 Gap Terminus				

Virginia Department of Transportation  
 Mobility Management Division  
 2003  
 Annual Average Daily Traffic Volume Estimates By Section of Route  
 Fairfax Maintenance Area

Route	Length	AADT	QA	Year
<b>Fairfax County</b>				
From: 29-8597 Gap Terminus				
(936)	0.64	30	R	1997
To: Dead End; Gap Terminus				
From: Dead End; Gap Terminus				
(936)	0.05	60	R	1997
To: 29-769 Oak St				
From: 29-769 Oak St				
(936)	0.22	150	R	1997
To: Dead End				
From: FR-268				
(937)	0.41	1100	R	1997
To: 29-1923				
From: 29-1923				
(937)	0.32	840	R	1997
To: 29-715				
From: 29-715				
(937)	0.05	360	R	03/05/2003
To: 29-1050				
From: 29-1050				
(937)	0.16	780	R	1987
To: 29-949				
From: 29-949				
(937)	0.18	1300	R	1987
To: SR 193				
From: SR 193 Georgetown Pike				
(937) Douglass Dr	0.33	2300	G	2003
To: 29-1813 Baron Rd				
From: Dead End				
(938) ROCKY RUN RD	0.21	70	R	1996
To: 29-676				
From: 29-676				
(939) Gosnell Rd	0.18	17000	G	2003
To: 29-2736 Wall St				
From: 29-2736 Wall St				
(939) Gosnell Rd	0.15	16000	G	2003
To: 29-4018 Tyspring St				
From: 29-4018 Tyspring St				
(939) Gosnell Rd	0.18	16000	G	2003
To: SR 7 Leesburg Pike				
From: Dead End				
(940)	0.13	80	R	1996
To: 29-603 Beach Mill Rd				
From: 29-603 Beach Mill Rd				
(940)	0.25	190	R	1996
To: 0.25 ME 29-603				
From: 0.25 ME 29-603				
(940)	0.09	NA		1986
To: Cul-de-Sac				
From: 29-894				
(941) OAK LA	0.28	200	R	07/23/2002
To: 29-689				
From: 29-1889				
(942) VISTA DR	0.06	1000	R	07/11/2002
To: 29-1922				
From: 29-1922				
(942) VISTA DR	0.07	1600	R	07/01/2002
To: 29-1888				
From: 29-1888				
(942) VISTA DR	0.06	850	R	07/11/2002
To: 29-980				
From: 29-980				
(942) VISTA DR	0.07	990	R	07/11/2002
To: 29-2940				
From: 29-2940				
(942) VISTA DR	0.07	1300	R	07/10/2002
To: 29-2941				
From: 29-2941				
(942) VISTA DR	0.07	1400	R	07/11/2002
To: 29-981 Glen Carlyn Dr				

Route	Length	AADT	QA	Year
<b>Fairfax County</b>				
From: 29-981 Glen Carlyn Dr				
(942) VISTA DR	0.20	1500	R	07/10/2002
To: 29-773				
From: 29-1922				
(943) KNOLLWOOD DR	0.06	1800	R	07/10/2002
To: 29-1888				
From: 29-1888				
(943) KNOLLWOOD DR	0.06	1500	R	1986
To: 29-980; 29-9590				
From: 29-980; 29-9590				
(943) KNOLLWOOD DR	0.07	1400	R	1986
To: 29-2940				
From: 29-2940				
(943) KNOLLWOOD DR	0.06	1300	R	1986
To: 29-2941				
From: 29-2941				
(943) KNOLLWOOD DR	0.07	3000	R	1986
To: 29-981 Glen Carlyn Dr				
From: 29-981 Glen Carlyn Dr				
(943) KNOLLWOOD DR	0.21	2800	R	1986
To: 29-773				
From: Dead End				
(944) GREENWAY RD	0.24	260	R	06/10/2003
To: 29-625				
From: 29-625				
(945) BOLLING DR	0.35	190	R	06/10/2003
To: 29-2106				
From: US 1				
(946) SKY VIEW DR	0.26	680	R	06/17/2003
To: 29-935				
From: Dead End				
(947) OLDEWOOD DR	0.20	170	R	1997
To: 29-703				
From: Dead End				
(948)	0.08	30	R	1986
To: 29-603 Beach Mill Rd				
From: Dead End				
(949) SORREL ST	0.20	80	R	1997
To: 29-937 Douglass Dr				
From: 29-937 Douglass Dr				
(949) SORREL ST	0.11	310	R	1997
To: 29-1048				
From: 29-1048				
(949) SORREL ST	0.13	410	R	1997
To: 29-1049				
From: 29-677 Courthouse Rd				
(950) Gallows Road	0.34	23000	G	2003
To: 29-5064 Fletcher St				
From: 29-5064 Fletcher St				
(950) Watson St	0.24	29000	R	1991
To: FR-772				
From: Dead End				
(952) HULL RD	0.15	120	R	1986
To: 29-838				
From: 29-838				
(952) HULL RD	0.15	430	R	1986
To: 29-677				
From: Dead End				
(953)	0.25	190	R	1986
To: 29-838				
From: 29-838				
(953)	0.15	470	R	1986
To: 29-677				
From: 0.27 MW US 50				
(954)	0.27	NA		1986
To: US 50; FR-959				



Virginia Department of Transportation  
 Mobility Management Division  
 2003  
 Annual Average Daily Traffic Volume Estimates By Section of Route  
 Fairfax Maintenance Area

Route	Length	AADT	QA	Year
<b>Fairfax County</b>				
From: US 50; FR-959				
(954)	0.27	180	R	1986
To: 29-2515				
(954)	0.10	60	R	1986
To: Dead End				
From: 29-650				
(955)	0.27	870	R	07/18/2002
To: 29-3274				
From: 29-613				
(956)	0.91	360	R	1997
To: Cul-de-Sac				
From: 29-650; 29-756				
(957) POPLAR ST	0.10	2300	R	07/18/2002
To: 29-959				
(957) POPLAR ST	0.07	2200	R	07/18/2002
To: 29-958 Gap Terminus				
From: 29-758 Maple Pl				
(958) DANIELS AV	0.06	2400	R	07/18/2002
To: Dead End; Gap Terminus				
From: Dead End; Gap Terminus				
(958) DANIELS AV	0.10	2200	R	07/01/2002
To: 29-3274				
From: 29-758 Maple Pl				
(959) MARTIN AV	0.05	400	R	07/02/2002
To: 29-957				
From: Dead End				
(960) DEVON DR	0.04	1300	R	1987
To: 29-2483				
(960) DEVON DR	0.12	830	R	07/10/2002
To: 29-2481				
(960) DEVON DR	0.06	870	R	07/10/2002
To: 29-1528				
(960) DEVON DR	0.09	730	R	07/10/2002
To: 29-2479				
From: 29-2479 Quaker Ct				
(960) DEVON DR	0.06	750	R	07/10/2002
To: 29-2468 Rose La				
(960) DEVON DR	0.28	750	R	07/10/2002
To: 29-909				
(960) Slade Run Dr	0.18	390	R	07/10/2002
To: 29-988 EAST				
(960) DEVON DR	0.11	120	R	07/10/2002
To: 29-929				
(960) DEVON DR	0.12	140	R	07/10/2002
To: 29-988 WEST				
From: Dead End				
(961) BEECHWOOD DR	0.12	470	R	1986
To: 29-698				
From: 29-2862				
(962) CHERRY DR	0.15	420	R	1997
To: 29-698				
(962) CHERRY DR	0.13	420	R	1997
To: Cul-de-Sac				
From: 29-620				
(963) HILLCREST PL	0.10	1900	R	1986
To: 29-964				

Route	Length	AADT	QA	Year
<b>Fairfax County</b>				
From: 29-964				
(963) HILLCREST PL	0.20	1900	R	1986
To: 29-2905				
(963) HILLCREST PL	0.04	1700	R	1986
To: 29-1146				
(963) HILLCREST PL	0.08	1800	R	1986
To: 29-2786				
(963) HILLCREST PL	0.07	2000	R	1986
To: 29-2903				
From: 29-963				
(964) PARRAMORE DR	0.20	220	R	1986
To: 29-2905				
From: 29-1142				
(965) PINE RD	0.21	170	R	02/08/2003
To: 29-620				
From: Dead End				
(966) ORIOLE AV	0.56	790	R	01/05/2004
To: 29-1135 Ridgeway Dr				
(966) ORIOLE AV	0.26	1300	R	01/05/2004
To: 29-1132				
(966) ORIOLE AV	0.30	1300	R	01/05/2004
To: 29-617 Backlick Rd				
From: 29-1674				
(967) QUAKER LA	0.06	970	R	1991
To: 29-1619 Elmwood Dr				
(967) QUAKER LA	0.06	360	R	01/05/2004
To: 29-1622				
(967) QUAKER LA	0.06	210	R	01/05/2004
To: 29-1620				
(967) QUAKER LA	0.02	40	R	01/05/2004
To: Dead End				
From: 29-642 Lorton Rd				
(968) LORTON RD	0.20	70	R	1986
To: Dead End				
From: 29-5451				
(969)	0.11	1900	R	07/19/2001
To: 29-5452				
(969)	0.08	2600	R	07/19/2001
To: 29-662				
(969)	0.65	2200	R	07/19/2001
To: US 29; FR-948				
From: 29-657				
(970)	0.30	1400	R	1986
To: 29-6727				
(970)	0.05	1300	R	1986
To: 29-6728				
(970)	0.16	1100	R	1986
To: 29-6729				
(970)	0.10	760	R	1986
To: Begin Loop				
(970)	0.08	400	R	1986
To: 29-6931				
(970)	0.08	400	R	1986
To: 29-6730				
(970)	0.53	340	R	1986
To: End Loop				

Virginia Department of Transportation  
 Mobility Management Division  
 2003  
 Annual Average Daily Traffic Volume Estimates By Section of Route  
 Fairfax Maintenance Area

Route	Length	AADT	QA	Year
<b>Fairfax County</b>				
From: 29-7117				
(971)	0.67	1500	R	1991
To: 29-650 NORTH				
From: 29-650 SOUTH				
(971)	0.22	1500	R	1991
To: 29-2960				
From: 29-648; 29-2735				
(972) CANARD ST	0.27	190	R	02/11/2003
To: 29-2967				
From: 29-3568				
(973)	0.21	1200	R	03/12/2003
To: 29-644				
From: 29-650				
(974) ELM PL	0.09	180	R	1986
To: 29-3450				
(974) ELM PL	0.14	160	R	1986
To: 29-936				
From: Dead End				
(975) DAVIDSON RD	0.08	1400	R	1997
To: 29-3237				
(975) DAVIDSON RD	0.14	2200	R	07/23/2002
To: 29-3592				
(975) DAVIDSON RD	0.18	1200	R	07/23/2002
To: 29-3547 Chain Bridge Rd				
From: SR 123				
(976) WOODFAIR RD	0.14	230	R	06/06/2000
To: 29-977				
(976) WOODFAIR RD	0.16	110	R	09/05/2001
To: 29-4506				
(976) WOODFAIR RD	0.08	70	R	06/06/2000
To: 29-4505				
From: 29-976				
(977) OLM DR	0.18	120	R	09/05/2001
To: Dead End				
From: 29-699 SOUTH				
(978)	1.59	3600	R	1991
To: 29-3664				
From: 29-3660				
(979)	0.11	270	R	1986
To: 29-978				
From: 29-978 Southwick St				
(979) Barkley Rd	0.28	2300	R	1986
To: 29-874 Hamilton Dr				
(979) Barkley Dr	0.92	4800	G	2003
To: US 50 Arlington Blvd				
From: 29-943; 29-9590				
(980) GLENMORE DR	0.11	610	R	07/11/2002
To: 29-942				
(980) GLENMORE DR	0.24	1100	R	07/10/2002
To: 29-1077				
(980) GLENMORE DR	0.01	2400	R	07/11/2002
To: SR 7				
From: 29-902 Blair Rd				
(981) Glen Carlyn Dr	0.41	3600	G	2003
To: 29-1078 Glen Carlyn Dr				

Route	Length	AADT	QA	Year
<b>Fairfax County</b>				
From: Dead End				
(982) FAIRVIEW PL	0.09	120	R	1997
To: 29-714 Glen Carlyn Rd				
From: Dead End				
(983) MUNSON PL	0.11	130	R	1997
To: 29-714 Glen Carlyn Rd				
From: 29-2380				
(984)	0.08	920	R	07/10/2002
To: 29-931				
(984)	0.12	1000	R	07/11/2002
To: 29-1868				
(984)	0.08	1900	R	07/11/2002
To: 29-714 Glen Carlyn Rd				
From: FR-851				
(985)	0.12	270	R	1986
To: 29-714 Glen Carlyn Rd				
From: 29-986 End Loop				
(986)	0.14	340	R	1997
To: 29-987				
(986)	0.10	310	R	1997
To: 29-986 Begin Loop				
(986)	0.15	400	R	1997
To: 29-902 Blair Rd				
(986)	0.07	70	R	1997
To: Dead End				
From: Cul-de-Sac				
(987)	0.09	80	R	1997
To: 29-986				
From: Dead End				
(988) Valley Brook Dr	0.07	90	R	1997
To: 29-2468 Rose Lane				
(988) Valley Brook Dr	0.20	2600	G	2003
To: 29-746 Upside Ct				
(988) Valley Brook Dr	0.04	2800	G	2003
To: 29-909				
From: 29-909 Slade Run Dr				
(988) Valley Brook Drive	0.21	3000	G	2003
To: 29-613 Sleepy Hollow Rd				
From: 29-642 Lorton Rd				
(989)	0.21	200	R	07/10/2001
To: 29-990				
From: Dead End				
(990) MIDWAY PL	0.02	7	R	07/10/2001
To: 29-991				
(990) MIDWAY PL	0.06	30	R	07/10/2001
To: 29-989				
(990) MIDWAY PL	0.02	10	R	07/10/2001
To: Dead End				
From: 29-642 Lorton Rd				
(991) GILMORE DR	0.22	350	R	07/10/2001
To: 29-990				
From: 29-698				
(992) ACORN CI	0.16	120	R	1986
To: Dead End				

Virginia Department of Transportation  
 Mobility Management Division  
 2003  
 Annual Average Daily Traffic Volume Estimates By Section of Route  
 Fairfax Maintenance Area

Route	Length	AADT	QA	Year
<b>Fairfax County</b>				
From: 29-613				
(993) STEINWAY ST	0.10	720	R	02/24/2003
To: 29-994				
From: 29-994				
(993) STEINWAY ST	0.11	340	R	02/02/2003
To: 29-995				
From: 29-4156				
(994) RENEE ST	0.16	120	R	1986
To: 29-993				
From: 29-4156				
(995) GENE ST	0.20	190	R	06/11/2003
To: 29-993				
From: 29-993				
(995) GENE ST	0.09	110	R	06/11/2003
To: Dead End				
From: 29-887				
(996) GLENWOOD DR	0.08	970	R	03/12/2003
To: 29-1698				
From: 29-1698				
(996) GLENWOOD DR	0.13	390	R	03/12/2003
To: 29-3772				
From: 29-3772				
(996) GLENWOOD DR	0.15	210	R	03/13/2003
To: 29-1148 Clermont Dr				
From: 29-644 Franconia Rd				
(997) Clermont Dr	0.45	1600	F	2003
To: 29-887 Upland Dr				
From: Dead End				
(998) CLAMES DR	0.07	70	R	03/13/2003
To: 29-1035				
From: 29-1035				
(998) CLAMES DR	0.18	150	R	03/05/2003
To: 29-771				
From: 29-771				
(998) CLAMES DR	0.11	240	R	03/05/2003
To: 29-1002				
From: 29-1002				
(998) CLAMES DR	0.09	400	R	03/05/2003
To: 29-999				
From: 29-999				
(998) CLAMES DR	0.08	570	R	03/05/2003
To: 29-613				
From: 29-1001				
(999) BRIARMOOR LA	0.13	140	R	03/18/2003
To: 29-998				
From: Dead End				
(1000) PENCE CT	0.11	190	R	1997
To: 29-1176				
From: 29-1176				
(1000) PENCE CT	0.09	320	R	1997
To: 29-1175				
From: 29-1175				
(1000) PENCE CT	0.04	60	R	1997
To: Cul-de-Sac				
From: 29-613				
(1001) WALHAVEN DR	0.09	700	R	03/18/2003
To: 29-999				
From: 29-999				
(1001) WALHAVEN DR	0.08	920	R	03/18/2003
To: 29-1002				
From: 29-1002				
(1001) WALHAVEN DR	0.09	660	R	03/18/2003
To: 29-1006				
From: 29-1006				
(1001) WALHAVEN DR	0.11	110	R	03/18/2003
To: Cul-de-sac				

Route	Length	AADT	QA	Year
<b>Fairfax County</b>				
From: 29-1036				
(1002) JOYCE RD	0.15	260	R	03/16/2003
To: 29-1001				
From: 29-1001				
(1002) JOYCE RD	0.08	510	R	03/06/2003
To: 29-1035				
From: 29-1035				
(1002) JOYCE RD	0.07	470	R	03/18/2003
To: 29-998				
From: 29-676				
(1003) BROOKSIDE LA	0.62	460	R	1986
To: 29-677				
From: 29-1163				
(1004) WEDDERBURN LA	0.08	470	R	1986
To: 29-698				
From: 29-3455				
(1005) ROBIN RIDGE RD	0.11	430	R	1997
To: 29-6868				
From: 29-6868				
(1005) ROBIN RIDGE RD	0.05	580	R	1997
To: 29-699				
From: Dead End				
(1006) DELIA DR	0.03	10	R	03/18/2003
To: 29-4121 SOUTH				
From: 29-4121 SOUTH				
(1006) DELIA DR	0.06	280	R	03/18/2003
To: 29-4121 NORTH				
From: 29-4121 NORTH				
(1006) DELIA DR	0.04	510	R	03/18/2003
To: 29-1001				
From: End Loop				
(1007)	0.14	490	R	07/23/2002
To: 29-894 MID				
From: 29-894 NORTH				
(1007)	0.07	570	R	07/23/2002
To: 29-2594 EAST				
From: 29-2594 EAST				
(1007)	0.03	270	R	07/23/2002
To: 29-2594 NORTH				
From: 29-2594 NORTH				
(1007)	0.05	680	R	07/23/2002
To: 29-2591				
From: 29-2591				
(1007)	0.06	200	R	07/23/2002
To: 29-3937				
From: 29-3937				
(1007)	0.15	210	R	07/23/2002
To: 29-2594 SOUTH				
From: 29-2594 SOUTH				
(1007)	0.10	170	R	07/23/2002
To: 29-894 SOUTH				
From: 29-894 SOUTH				
(1007)	0.10	90	R	1986
To: Begin Loop				
From: Begin Loop				
(1007)	0.08	140	R	1986
To: 29-2841				
From: 29-2841				
(1008)	0.12	320	R	1997
To: 29-3649				
From: 29-3649				
(1008)	0.65	190	R	1997
To: Dead End				
From: Arlington County Line				
(1009) TORONTO ST	0.18	210	R	1986
To: 29-2830				

Virginia Department of Transportation  
 Mobility Management Division  
 2003  
 Annual Average Daily Traffic Volume Estimates By Section of Route  
 Fairfax Maintenance Area

Route	Length	AADT	QA	Year
<b>Fairfax County</b>				
From 29-745				
(1010) To Dead End	0.38	3900	R	1991
From 29-2308				
(1011) BEACON LA To 29-693	0.30	230	R	1986
From 29-2086				
(1012) To 29-695	0.10	380	R	1997
From 29-695				
(1012) To Dead End	0.28	80	R	1986
From Dead End				
(1014) To 29-1411	0.19	100	R	07/07/2000
From 29-1411				
(1014) To 29-1253	0.20	180	R	07/07/2000
From 29-1253				
(1014) To 29-600 SOUTH	0.20	310	R	07/07/2000
From 29-600 SOUTH				
(1014) To 29-1017 SOUTH	0.32	340	R	07/07/2000
From 29-1017 SOUTH				
(1014) To Cul-de-Sac; Gap Terminus	0.38	230	R	07/07/2000
From Cul-de-Sac; Gap Terminus				
(1014) To 29-1016 EAST	0.05	40	R	07/07/2000
From 29-1016 EAST				
(1014) To 29-1015	0.18	70	R	07/07/2000
From 29-1015				
(1014) To 29-1017 NORTH	0.18	100	R	07/07/2000
From 29-1017 NORTH				
(1014) To 29-1016 WEST	0.18	300	R	07/07/2000
From 29-1016 WEST				
(1014) To 29-600 NORTH	0.22	410	R	07/07/2000
From 29-600 NORTH				
From 29-1014				
(1015) To Dead End	0.09	20	R	2002
From 29-1014 WEST				
(1016) To 29-1017	0.25	170	R	07/07/2000
From 29-1017				
(1016) To 29-1014 EAST	0.30	80	R	07/07/2000
From 29-1014 EAST				
(1017) MALLARD RD To 29-1016	0.12	140	R	07/07/2000
From 29-1016				
(1017) MALLARD RD To 29-1014 SOUTH	0.13	180	R	07/07/2000
From 29-1014 SOUTH				
(1018) LAKESIDE DR To Dead End	0.20	170	R	1996
From FR-769				
(1019) To Dead End; Gap Terminus	0.67	1100	R	1997
From 29-2519 Gap Terminus				
(1019) To 29-665	0.08	70	R	1997

Route	Length	AADT	QA	Year
<b>Fairfax County</b>				
From 29-1021				
(1020) To 29-845	0.15	70	R	07/07/2000
From 29-845				
(1020) To Dead End; Gap Terminus	0.10	100	R	07/07/2000
From 29-1210 Gap Terminus				
(1020) To Dead End	0.27	40	R	07/07/2000
From 29-620; 29-7046				
(1021) To US 29	0.25	560	R	07/07/2000
From US 29				
(1021) To 29-1020	0.13	470	R	07/07/2000
From 29-1020				
(1021) To 29-1166	0.27	380	R	07/07/2000
From 29-1166				
(1021) To 29-620	0.49	160	R	07/07/2000
From 29-845; 29-1021				
(1022) To 29-1211	0.50	330	R	01/21/2003
From 29-1211				
(1022) To FR-250 Gap Terminus	0.08	200	R	1986
From FR-251 Gap Terminus				
(1022) To Dead End	0.10	40	R	1986
From 29-603 Beach Mill Rd				
(1023) MINE RUN RD To Dead End	0.15	70	R	1996
From 29-1740				
(1024) LEBANON DR To 29-3036	0.19	820	R	07/11/2002
From 29-3036				
(1024) LEBANON DR To 29-714 Glen Carlyn Rd	0.09	1100	R	07/11/2002
From Dead End				
(1025) WOODHILL PL To 29-978	0.10	70	R	1997
From NCL Alexandria				
(1026) Lacy Blvd To 29-1869 Magnolia La	0.28	2600	R	1991
From 29-1869 Magnolia La				
(1026) Lacy Blvd To SR 244 Columbia Pike	0.56	4000	G	2003
From SR 244 Columbia Pike				
(1026) Maple Ct To 29-794 Washington Dr	0.11	850	R	1991
From 29-3375				
(1027) COLONIAL AV To 29-1098	0.06	110	R	03/30/2003
From 29-1098				
(1027) COLONIAL AV To 29-3126	0.14	350	R	03/30/2003
From 29-3126				
(1027) COLONIAL AV To 29-623	0.23	510	R	03/30/2003
From US 29				
(1028) STEVENSON ST To Dead End	0.15	320	R	01/23/2003
From 29-651				
(1029) To SR 236	1.56	2700	R	1991

Virginia Department of Transportation  
 Mobility Management Division  
 2003  
 Annual Average Daily Traffic Volume Estimates By Section of Route  
 Fairfax Maintenance Area

Route	Length	AADT	QA	Year
<b>Fairfax County</b>				
From: 29-905				
1030 LEE PL	0.10	130	R	01/21/2003
To: SR 236				
From: 29-644 Franconia Rd				
1031 Hillside Rd	1.34	6500	F	2003
To: 29-638 Rolling Rd				
From: 29-627 Riverside Drive				
1032 Stage Rd	0.49	1500	R	1991
To: 29-629 Fort Hunt Rd				
From: 29-629 Fort Hunt Rd				
1032 Plymouth Rd	0.46	1500	N	1991
To: 29-850 Fort Hunt Rd				
From: 29-920				
1033 WOODLAWN ST	0.07	550	R	06/17/2003
To: 29-624				
From: 29-624				
1033 WOODLAWN ST	0.20	200	R	06/17/2003
To: Dead End				
From: 29-624				
1034	0.35	370	R	06/18/2003
To: Dead End				
From: 29-1002				
1035 EDGEWOOD LA	0.11	310	R	03/18/2003
To: 29-771				
From: 29-771				
1035 EDGEWOOD LA	0.08	130	R	03/18/2003
To: 29-998				
From: 29-613				
1036 BURNETT ST	0.19	200	R	03/18/2003
To: 29-1002				
From: 29-1002				
1036 BURNETT ST	0.04	20	R	03/18/2003
To: Dead End				
From: Dead End				
1037 LAUREL RD	0.10	110	R	01/05/2004
To: 29-3576				
From: 29-3576				
1037 LAUREL RD	0.09	180	R	01/05/2004
To: 29-888				
From: 29-888				
1037 LAUREL RD	0.09	870	R	01/05/2004
To: 29-924				
From: 29-924				
1037 LAUREL RD	0.03	20	R	1987
To: 0.03 ME 29-924				
From: 0.03 ME 29-924				
1037 LAUREL RD	0.05	48	R	01/05/2004
To: Dead End				
From: Dead End				
1038 RICHMOND AV	0.44	490	R	1991
To: 29-1039				
From: 29-3154				
1039 MOHAWK LA	0.06	1200	R	06/05/2003
To: 29-1038				
From: 29-1038				
1039 MOHAWK LA	0.13	1900	R	06/05/2003
To: US 1; FR-790				
From: US 29				
1040 FAIRLEE DR	0.14	590	R	1997
To: 29-1041				
From: 29-1041				
1040 FAIRLEE DR	0.28	260	R	1997
To: Dead End				
From: 29-1040				
1041	0.35	250	R	1997
To: Dead End				

Route	Length	AADT	QA	Year
<b>Fairfax County</b>				
From: 29-674				
1042 PINE ST	0.16	130	R	1997
To: 29-784				
From: 29-1044 SOUTH				
1043 CHICHESTER LA	0.45	1500	R	1991
To: US 50				
From: 29-979				
1044	0.10	690	R	1986
To: 29-1045				
From: 29-1045				
1044	0.10	640	R	1986
To: 29-1043 SOUTH				
From: 29-1043 SOUTH				
1044	0.03	270	R	1986
To: 29-4612 WEST				
From: 29-4612 WEST				
1044	0.08	210	R	1986
To: 29-4612 EAST				
From: 29-4612 EAST				
1044	0.22	220	R	1986
To: 29-1043 NORTH				
From: 29-1044				
1045 BARBARA LA	0.27	130	R	1986
To: 29-1046				
From: 29-1045				
1046	0.10	120	R	1986
To: 29-1043				
From: 29-694				
1047 WINDY HILL RD	0.30	150	R	1997
To: Dead End				
From: 29-949				
1048 WHANN AV	0.22	350	R	09/09/1997
To: 29-1050				
From: 29-1050				
1048 WHANN AV	0.10	280	R	1997
To: 29-1165				
From: 29-1165				
1048 WHANN AV	0.11	60	R	1997
To: Dead End				
From: SR 193				
1049	0.08	750	R	1997
To: 29-949				
From: 29-949				
1049	0.45	490	R	1997
To: 29-1167				
From: 29-1167				
1049	0.05	170	R	1997
To: 0.05 MN 29-1167				
From: 0.05 MN 29-1167				
1049	0.35	90	R	1997
To: 29-6090				
From: 29-937 Douglass Dr				
1050 MILLCREEK DR	0.10	140	R	1986
To: 29-1048				
From: NCL Fairfax				
1051 DRAPER DR	0.08	4900	R	1997
To: 29-4909				
From: 29-768				
1052 FRENCH RD	0.10	130	R	07/07/2000
To: 29-4323				
From: 29-4323				
1052 FRENCH RD	0.11	50	R	07/07/2000
To: Dead End				
From: SR 123; 29-673				
1053 HILL RD	0.22	1300	R	1997
To: 29-7113				

Virginia Department of Transportation  
 Mobility Management Division  
 2003  
 Annual Average Daily Traffic Volume Estimates By Section of Route  
 Fairfax Maintenance Area

Route	Length	AADT	QA	Year
<b>Fairfax County</b>				
From: 29-7113				
1053 HILL RD	0.12	900	R	1997
To: 29-1055				
From: 29-1055				
1053 HILL RD	0.18	420	R	1997
To: 29-5420				
From: 29-5420				
1053 HILL RD	0.07	170	R	1997
To: 29-5421				
From: 29-5421				
1053 HILL RD	0.08	100	R	1997
To: Cul-de-Sac				
From: 29-1055				
1054 WILLOW DR	0.25	200	R	1997
To: Cul-de-Sac				
From: 29-1053				
1055 IVY LA	0.07	450	R	1997
To: 29-1054				
From: 29-1054				
1055 IVY LA	0.01	210	R	1997
To: Dead End				
From: 29-929				
1056 PRINCESS ANNE LA	0.13	90	R	1997
To: Dead End				
From: 29-929				
1057 ROLFS RD	0.11	80	R	1997
To: Dead End				
From: 29-929				
1058 NICHOLSON RD	0.10	100	R	1997
To: Dead End				
From: Cul-de-Sac				
1059	0.11	70	R	06/10/2003
To: 29-628				
From: 29-628				
1059	0.12	200	R	06/10/2003
To: Dead End				
From: Dead End				
1060	0.10	70	R	1997
To: 29-904				
From: 29-904				
1060	0.24	420	R	1986
To: 29-1062				
From: 29-1062				
1060	0.07	120	R	1986
To: 29-1063				
From: 29-1063				
1060	0.14	220	R	1986
To: 29-1064				
From: 29-904				
1061 LITTLE RIVER TP	0.15	30	R	1986
To: Dead End				
From: 29-1063				
1062 WOODLAND AV	0.18	340	R	1986
To: 29-1060				
From: Dead End				
1063 HILLCREST RD	0.02	6	R	1986
To: 29-1062				
From: 29-1062				
1063 HILLCREST RD	0.02	390	R	1986
To: 29-3680				
From: 29-3680				
1063 HILLCREST RD	0.20	110	R	1986
To: 29-1060				
From: 29-1060				
1064 ACCOTINK DR	0.12	320	R	1986
To: 29-904				

Route	Length	AADT	QA	Year
<b>Fairfax County</b>				
From: 29-904				
1065 HILLCREST LA	0.20	150	R	1997
To: Dead End				
From: 29-644				
1066 HURON PL	0.05	70	R	03/18/2003
To: Dead End				
From: 29-1069				
1067 HILLTOP PL	0.18	190	R	1986
To: 29-703				
From: 29-2830				
1068 LILY POND DR	0.10	60	R	1997
To: Dead End				
From: Dead End				
1069 BEACON LA	0.06	120	R	1997
To: 29-1073				
From: 29-1073				
1069 BEACON LA	0.06	630	R	1986
To: 29-1067				
From: 29-1067				
1069 BEACON LA	0.06	550	R	1986
To: 29-2830				
From: 29-2830				
1069 BEACON LA	0.06	420	R	1986
To: 29-1071				
From: 29-1071				
1069 BEACON LA	0.07	500	R	1986
To: 29-692				
From: 29-1071				
1070 CAPRI CT	0.04	60	R	1997
To: Dead End				
From: 29-1072				
1071 ELMHIRST DR	0.06	170	R	09/09/1999
To: 29-1070				
From: 29-1070				
1071 ELMHIRST DR	0.06	190	R	09/09/1999
To: 29-1069				
From: 29-692				
1072	0.06	300	R	1986
To: 29-1071				
From: 29-1071				
1072	0.07	360	R	1986
To: 29-1073				
From: 29-693				
1073 BOXWOOD DR	0.06	490	R	1986
To: 29-1072				
From: 29-1072				
1073 BOXWOOD DR	0.08	380	R	1986
To: 29-1069				
From: 29-1069				
1073 BOXWOOD DR	0.07	460	R	1986
To: 29-703				
From: Dead End				
1074 COLONIAL LA	0.11	60	R	1997
To: 29-3547 Chain Bridge Rd				
From: 29-681 Walker Rd				
1075 HARRIMAN ST	0.99	2000	R	1996
To: Cul-de-Sac				
From: US 29				
1076 CEDAREST RD	0.23	140	R	1986
To: Dead End				
From: Dead End				
1077 CULMORE CT	0.03	1200	R	1986
To: 29-1888				

Virginia Department of Transportation  
 Mobility Management Division  
 2003  
 Annual Average Daily Traffic Volume Estimates By Section of Route  
 Fairfax Maintenance Area

Route	Length	AADT	QA	Year
<b>Fairfax County</b>				
From: 29-1888				
(1077) CULMORE CT	0.03	1200	R	1986
To: Dead End; Gap Terminus				
From: 29-980; Gap Terminus				
(1077) CULMORE CT	0.09	220	R	1986
To: Dead End				
From: SR 7 Leesburg Pike, 29-714				
(1078) Glen Carlyn Dr	0.14	6100	G	2003
To: 29-981 Glen Carlyn Dr				
From: 29-981 Glen Carlyn Dr				
(1078)	0.13	5200	R	1993
To: SR 7 Leesburg Pike, East				
From: 29-620				
(1079) LANDESS ST	0.39	380	R	1986
To: 29-1146				
From: 29-919				
(1080) TILBURY RD	0.08	120	R	03/05/2003
To: 29-718				
From: 29-718				
(1080) TILBURY RD	0.33	70	R	03/05/2003
To: Dead End				
From: 29-1083				
(1082) GREENBRIER WY	0.10	280	R	1986
To: 29-695				
From: 29-698				
(1083) WESTCHESTER DR	0.38	250	R	1997
To: 29-1082				
From: 29-1082				
(1083) WESTCHESTER DR	0.05	50	R	1997
To: Dead End				
From: 29-1085				
(1084)	0.12	60	R	1987
To: Dead End				
From: 29-1498				
(1085) GUNSTON ROAD WY	0.04	220	R	07/07/2000
To: 29-4328				
From: 29-4328				
(1085) GUNSTON ROAD WY	0.05	310	R	07/07/2000
To: 29-1084				
From: 29-1084				
(1085) GUNSTON ROAD WY	0.21	390	R	07/07/2000
To: 29-768				
From: 29-768				
(1085) GUNSTON ROAD WY	0.05	190	R	07/07/2000
To: 29-1400				
From: 29-1400				
(1085) GUNSTON ROAD WY	0.05	140	R	07/07/2000
To: 29-4323				
From: 29-4323				
(1085) GUNSTON ROAD WY	0.08	90	R	07/07/2000
To: 29-4320				
From: Dead End				
(1086) SELWYN DR	0.10	47	R	1997
To: 29-1087				
From: 29-738 Old Dominion Dr				
(1087) DULANY DR	0.09	670	R	07/23/2002
To: 29-1835				
From: 29-1835				
(1087) DULANY DR	0.24	280	R	07/23/2002
To: 29-1836				
From: 29-1836				
(1087) DULANY DR	0.08	240	R	07/23/2002
To: 29-1834				
From: 29-1834				
(1087) DULANY DR	0.14	470	R	07/23/2002
To: 29-1086				

Route	Length	AADT	QA	Year
<b>Fairfax County</b>				
From: 29-1086				
(1087) DULANY DR	0.16	370	R	07/23/2002
To: 29-686 Balls Hill Rd				
From: SR 236; 29-7753				
(1088) PINELAND ST	0.31	270	R	1997
To: 29-846 Woodburn Rd				
From: 29-846 Woodburn Rd				
(1088) PINELAND ST	0.12	100	R	1997
To: Dead End				
From: 29-1080				
(1089) HOWELLS RD	0.10	80	R	03/05/2003
To: Dead End				
From: 29-620				
(1090)	0.47	500	R	09/15/2001
To: SR 123				
From: Dead End				
(1091) AGNEW AV	0.07	190	R	06/17/2003
To: 29-888				
From: 29-1097; 29-1260				
(1092) MAURY PL	0.09	1000	R	06/17/2003
To: US 1				
From: 29-674				
(1093)	0.07	560	R	05/07/2002
To: 29-1555				
From: 29-674				
(1093)	0.18	220	R	1997
To: 29-784				
From: Cul-de-Sac				
(1094) LEEMAY ST	0.16	160	R	1996
To: 29-675				
From: 29-650				
(1095) MADRON LA	0.23	140	R	1986
To: Dead End				
From: 29-924				
(1096) JACKSON AV	0.08	790	R	03/30/2003
To: 29-1038				
From: 29-1038				
(1096) JACKSON AV	0.07	850	R	03/30/2003
To: 29-1097 WEST				
From: 29-1097 WEST				
(1096) JACKSON AV	0.19	1100	R	03/30/2003
To: 29-1098				
From: 29-1098				
(1096) JACKSON AV	0.19	1300	R	03/03/2003
To: 29-623				
From: 29-1099				
(1097)	0.45	560	R	1991
To: 29-3154 Gap Terminus				
From: Dead End; Gap Terminus				
(1097)	0.19	560	R	1991
To: US 1; FR-748				
From: 29-1027				
(1098) GIBBS ST	0.05	200	R	06/11/2003
To: 29-3181				
From: 29-3181				
(1098) GIBBS ST	0.09	180	R	06/11/2003
To: 29-3174				
From: 29-3174				
(1098) GIBBS ST	0.06	220	R	06/11/2003
To: 29-3175				
From: 29-3175				
(1098) GIBBS ST	0.13	240	R	06/11/2003
To: 29-1099				

Virginia Department of Transportation  
 Mobility Management Division  
 2003  
 Annual Average Daily Traffic Volume Estimates By Section of Route  
 Fairfax Maintenance Area

Route	Length	AADT	QA	Year
<b>Fairfax County</b>				
(1098) GIBBS ST	0.10	320	R	06/11/2003
(1099)	0.19	170	R	06/11/2003
(1100) JAPONICA ST	0.18	120	R	03/17/2003
(1101) INWOOD DR	0.04	980	R	03/17/2003
(1101) INWOOD DR	0.15	950	R	1986
(1102)	0.10	310	R	1986
(1102)	0.07	530	R	1986
(1103)	0.09	90	R	03/17/2003
(1103)	0.19	230	R	03/17/2003
(1103)	0.18	710	R	03/17/2003
(1104) GREENLEAF ST	0.09	270	R	03/17/2003
(1104) GREENLEAF ST	0.17	520	R	03/17/2003
(1104) GREENLEAF ST	0.17	430	R	03/17/2003
(1105) FOURTH PL	0.30	270	R	06/06/2000
(1105) FOURTH PL	0.20	390	R	06/06/2000
(1106) CAMBERLY AV	0.11	270	R	02/11/2003
(1106) CAMBERLY AV	0.12	190	R	02/11/2003
(1107) THIRD PL	0.23	180	R	06/06/2000
(1108) FIFTH PL	0.13	80	R	06/06/2000
(1109) DIXON ST	0.10	140	R	06/06/2000
(1109) DIXON ST	0.11	170	R	06/06/2000

Route	Length	AADT	QA	Year
<b>Fairfax County</b>				
(1110) PALMER DR	0.41	120	R	11/15/2001
(1111) BUCKNER RD	0.17	230	R	06/11/2003
(1111) BUCKNER RD	0.12	110	R	06/11/2003
(1112) STILWELL AV	0.08	150	R	06/11/2003
(1112) STILWELL AV	0.10	110	R	06/11/2003
(1112) STILWELL AV	0.05	47	R	06/11/2003
(1113) MCNAIR DR	0.17	310	R	06/11/2003
(1113) MCNAIR DR	0.11	140	R	06/11/2003
(1114) WILEY DR	0.10	320	R	06/06/2000
(1114) WILEY DR	0.06	90	R	06/06/2000
(1115) MIDWAY LA	0.07	60	R	06/06/2000
(1115) MIDWAY LA	0.08	190	R	06/06/2000
(1115) MIDWAY LA	0.10	80	R	06/06/2000
(1116) ANZIO LA	0.17	110	R	06/06/2000
(1117) Virginia La	0.10	1900	G	2003
(1117) Virginia La	0.10	1800	G	2003
(1117) VIRGINIA LA	0.10	230	R	09/09/1999
(1118)	0.34	290	R	1997
(1119) FOURTH PL	0.06	70	R	1997
(1120) GILBERT ST	0.15	80	R	02/11/2003
(1121)	0.10	90	R	06/06/2000



Virginia Department of Transportation  
 Mobility Management Division  
 2003  
 Annual Average Daily Traffic Volume Estimates By Section of Route  
 Fairfax Maintenance Area

Route	Length	AADT	QA	Year
<b>Fairfax County</b>				
(1121) From 29-1548	0.20	530	R	06/06/2000
(1121) To 29-655 SOUTH	0.10	480	R	06/06/2000
(1121) From 29-1122	0.19	320	R	06/06/2000
(1121) To 29-1123	0.38	270	R	06/06/2000
(1122) From 29-1121	0.33	60	R	06/06/2000
(1122) To 29-1123				
(1123) From Dead End	0.07	40	R	06/06/2000
(1123) To 29-1122	0.13	60	R	06/06/2000
(1123) From 29-1121				
(1124) From Dead End	0.05	40	R	1996
(1124) To 29-731				
(1125) From Dead End	0.46	80	R	1986
(1125) To 29-3831 Millwood Lane	0.14	160	R	1986
(1125) From 29-683 Leigh Mill Rd				
(1126) From 29-698	0.09	280	R	1997
(1126) To 29-853	0.05	30	R	1997
(1126) From Dead End; Gap Termin	0.08	7	R	1997
(1126) To Dead End; Gap Terminus				
(1126) From 29-3455				
(1127) From SR 309	0.05	770	R	07/23/2002
(1127) To 29-3926	0.15	70	R	07/23/2002
(1127) From Dead End				
(1128) From 29-2789	0.10	780	R	1986
(1128) To 29-1129	0.18	590	R	1986
(1128) From SR 7				
(1129) From Dead End	0.13	120	R	1997
(1129) To 29-1130	0.06	180	R	1997
(1129) From 29-1128	0.12	670	R	1997
(1129) To 29-1750	0.10	1400	R	1997
(1129) From 29-703				
(1130) From 29-1129	0.04	30	R	1986
(1130) To Dead End				

Route	Length	AADT	QA	Year
<b>Fairfax County</b>				
(1131) From Cul-de-Sac	0.06	90	R	03/31/2003
(1131) To 29-718	0.09	90	R	03/05/2003
(1131) From Cul-de-Sac				
(1132) From 29-636 Hooes Rd	0.56	690	R	1991
(1132) To Ben Franklin Rd				
(1132) From Cul-de-Sac; Gap Terminus				
(1132) To 29-966 Gap Terminus; Oriole	0.13	8300	R	1991
(1132) From Spring Rd				
(1132) To 29-1134 Calamo St	0.37	4100	F	2003
(1132) From 29-644 Old Keene Mill Rd				
(1133) From 29-1135 Ridgeway Dr	0.28	440	R	03/13/2003
(1133) To TANAGER ST	29-1132			
(1134) From Dead End	0.12	70	R	1986
(1134) To Calamo St	0.08	160	R	03/13/2003
(1134) From 29-1137				
(1134) To 29-1136				
(1134) From 29-1136 Robin Rd	0.12	300	R	03/13/2003
(1134) To Calamo St				
(1134) From 29-1135 Ridgeway Dr	0.60	640	F	2003
(1134) To Calamo St				
(1134) From 29-617 Spring Rd				
(1135) From Dead End	0.65	180	R	1991
(1135) To RIDGEWAY DR				
(1135) From 29-1134 Calamo St	0.56	330	F	2003
(1135) To Ridgeway Dr				
(1135) From 29-636 Robin Rd				
(1136) From 29-1134 Calamo St	0.14	80	R	03/13/2003
(1136) To ROBIN RD				
(1136) From 29-1135 Ridgeway Dr	0.08	40	R	03/19/2003
(1136) To ROBIN RD				
(1136) From Dead End				
(1137) From 29-1134 Calamo St	0.13	80	R	03/13/2003
(1137) To WREN DR				
(1137) From 29-1135 Ridgeway Dr	0.07	45	R	03/13/2003
(1137) To WREN DR				
(1137) From Dead End				
(1138) From 29-3179	0.09	430	R	06/04/2003
(1138) To WINTHROP DR				
(1138) From 29-2142	0.19	270	R	06/04/2003
(1138) To WINTHROP DR				
(1138) From 29-2141	0.09	380	R	06/04/2003
(1138) To WINTHROP DR				
(1138) From 29-850				
(1139) From 29-789	0.26	4700	R	1986
(1139) To LOISDALE CT				
(1139) From Dead End				
(1140) From US 29	0.21	1500	R	1991
(1140) To EMMA LEE ST				
(1140) From 29-3470				
(1141) From 29-2912	0.32	200	R	02/24/2003
(1141) To GRAFTON ST				
(1141) From 29-2244				

Virginia Department of Transportation  
 Mobility Management Division  
 2003  
 Annual Average Daily Traffic Volume Estimates By Section of Route  
 Fairfax Maintenance Area

Route	Length	AADT	QA	Year
<b>Fairfax County</b>				
(1142) From 29-620	0.16	500	R	02/24/2003
(1142) To 29-965	0.09	270	R	03/19/2003
(1142) From 29-2462	0.19	230	R	02/04/2003
(1142) From 29-3472	0.07	170	R	02/04/2003
(1142) From 0.07 MN 29-3472	0.06	90	R	02/04/2003
(1143) FIRST ST From 29-2246 Cherokee Ave	0.12	90	R	02/24/2003
(1144) FIFTH ST From 29-2246 Cherokee Ave	0.17	150	R	02/24/2003
(1145) HOLYOKE DR From Cul-de-Sac	0.25	340	R	1997
(1146) SUMMIT PL From 29-963	0.49	1400	R	1991
(1147) FLANDERS ST From 29-1155 SOUTH	0.12	170	R	02/11/2003
(1147) FLANDERS ST From 29-1156	0.16	190	R	02/11/2003
(1147) FLANDERS ST From 29-1155 NORTH	0.06	350	R	02/11/2003
(1147) FLANDERS ST From 29-1485	0.04	130	R	1986
(1148) CLERMONT DR From 29-887 Upland Dr	0.22	910	F	2003
(1149) SPRUCE ST From 29-655	0.07	80	R	1997
(1149) SPRUCE ST From 29-1479	0.20	90	R	1997
(1150) PINE ST From 29-655	0.11	350	R	1997
(1151) OLNEY RD From Dead End	0.55	1000	R	1991
(1152) BURROUGHS LA From 29-695	0.20	140	R	1997
(1153) GLENMONT ST From Cul-de-Sac	0.20	150	R	07/23/2002
(1154) GRACE ST From 29-1155 Highland St	0.47	830	R	1991

Route	Length	AADT	QA	Year
<b>Fairfax County</b>				
(1155) From Dead End	1.12	460	R	1991
(1155) Highland St From 29-1193 Hanover	0.54	7100	F	2003
(1155) From 29-617 Backlick Rd	0.77	5900	R	1995
(1155) From Dead End; Gap Terminus 29-1371 Gap Terminus	0.11	4800	R	1995
(1155) From 29-617 SOUTH	0.25	9900	R	1991
(1156) From 29-644	1.26	1200	R	1991
(1157) From 29-1242	0.17	1600	R	1995
(1157) From 29-1467	0.41	1100	R	06/03/2003
(1157) Essex Ave From 29-1193 Hanover Ave	0.41	2400	F	2003
(1157) From 29-617 Backlick Rd	0.43	1300	R	1991
(1158) Amherst Ave From 29-1155 Highland St	0.47	31000	F	2003
(1158) Amherst Ave From 29-1155 Bland St	0.81	21000	F	2003
(1159) From 29-617 N; Backlick Rd	0.24	350	R	02/12/2003
(1159) From 29-1157 Essex Ave	0.13	430	R	02/12/2003
(1159) From 29-1156	0.13	430	R	02/12/2003
(1159) From 29-1155 Highland St	0.13	310	R	02/12/2003
(1160) CRAIG ST From Dead End	0.21	310	R	02/12/2003
(1160) CRAIG ST From 29-1156	0.15	800	R	02/12/2003
(1160) CRAIG ST From 29-1155 Highland St	0.06	1200	R	02/12/2003
(1160) CRAIG ST From 29-1162	0.08	300	R	02/12/2003
(1161) From 29-617 Backlick Rd	0.06	NA		
(1161) From 29-1158 Amherst Ave	0.76	260	R	1991
(1162) RESERVOIR RD From 29-1155 Highland St	0.01	NA		1986
(1162) RESERVOIR RD From Dead End	0.10	350	R	02/12/2003
(1162) RESERVOIR RD From 29-1193 Hanover Ave	0.10	350	R	02/12/2003
(1162) From 29-1571				

Virginia Department of Transportation  
 Mobility Management Division  
 2003  
 Annual Average Daily Traffic Volume Estimates By Section of Route  
 Fairfax Maintenance Area

Route	Length	AADT	QA	Year
<b>Fairfax County</b>				
From: 29-1571 1162 RESERVOIR RD	0.12	300	R	02/12/2003
To: 29-1217 1162 RESERVOIR RD	0.09	330	R	02/12/2003
To: 29-1557 1162 RESERVOIR RD	0.08	1800	R	02/12/2003
To: 29-1160 1163 LUCKETT AV	0.03	30	R	1986
To: 29-2770 1163 LUCKETT AV	0.08	280	R	1986
To: 29-2558 1163 LUCKETT AV	0.09	260	R	1986
To: Dead End; Gap Terminus From: 29-1164 Gap Terminus 1163 LUCKETT AV	0.07	300	R	1986
To: 29-1004 1164 APONI RD	0.05	280	R	1986
To: 29-1196 1164 APONI RD	0.15	440	R	1986
To: 29-1163 1165 LUCY LA	0.13	60	R	1997
To: 29-1048 1166	0.60	1000	R	1991
To: SR 250 1167	0.11	120	R	1997
To: 29-1049 1168 PENWOOD DR	0.17	150	R	01/05/2004
To: 29-997 Clermont Dr 1168 PENWOOD DR	0.09	170	R	01/05/2004
To: Cul-de-Sac 1169 Patton Blvd	0.04	250	R	06/12/2003
To: 29-1171 Burke Dr 1169 Patton Blvd	0.10	470	R	06/12/2003
To: 29-1170 Remington Dr 1169 Patton Blvd	0.01	620	R	06/12/2003
To: 29-3102 Service Dr 1169 Patton Blvd	0.09	770	F	2003
To: SR 235 Mt Vernon Mem Hwy 1169 Patton Blvd	0.17	330	R	06/12/2003
To: 29-623 Old Mill Rd 1169 Patton Blvd	0.16	190	R	06/12/2003
To: 29-1112 Stillwell Ave 1170	0.22	100	R	06/12/2003
To: 29-1171 WEST 1170	0.15	110	R	06/12/2003
To: 29-1169 Patton Blvd 1170	0.15	110	R	06/12/2003
To: 29-1171 EAST				

Route	Length	AADT	QA	Year
<b>Fairfax County</b>				
From: Dead End 1171	0.05	20	R	06/12/2003
To: 29-1170 WEST 1171	0.17	190	R	06/12/2003
To: 29-1169 Patton Blvd 1171	0.08	170	R	06/12/2003
To: 29-1170 EAST 1172 MAGNOLIA AV	0.07	30	R	1986
To: 29-1173 1172 MAGNOLIA AV	0.15	1000	R	07/11/2002
To: 29-714 Glen Carlyn Rd 1173	0.21	440	R	1997
To: 29-6743 1173	0.09	560	R	1997
To: 29-6742 1173	0.12	80	R	1997
To: Cul-de-Sac 1174	0.03	70	R	1997
To: 29-695 1175 RIDGEWOOD DR	0.32	370	R	1986
To: 29-1177 1176	0.18	190	R	1986
To: 29-1000 1176	0.32	860	R	1986
To: 29-1177 1176	0.21	830	R	1986
To: 29-650 WEST From: 29-650 EAST 1176	0.07	710	R	1986
To: 29-3256 1176	0.02	670	R	1986
To: 29-2646 1176	0.02	670	R	1986
To: 29-2644 1176	0.03	620	R	1986
To: 29-2645 1176	0.04	580	R	1986
To: 29-1896 1176	0.07	560	R	1986
To: 29-1895 1176	0.03	530	R	1986
To: 29-1894 1176	0.15	310	R	1986
To: 29-2449 1176	0.06	270	R	1986
To: 29-2986 1177 ASTON ST	0.44	1000	R	1991
To: 29-971 1177				
To: 29-650; 29-9625				

Virginia Department of Transportation  
 Mobility Management Division  
 2003  
 Annual Average Daily Traffic Volume Estimates By Section of Route  
 Fairfax Maintenance Area

Route	Length	AADT	QA	Year
<b>Fairfax County</b>				
From: 29-971				
(1178) ALPHA PL	0.04	30	R	1986
To: Dead End				
From: 29-644				
(1179) BYRON AV	0.10	130	R	03/13/2003
To: Dead End				
From: 29-971				
(1180) GAMMA PL	0.05	60	R	1997
To: Dead End				
From: 29-971				
(1181) DELTA PL	0.05	70	R	1997
To: Dead End				
From: 0.07 MS 29-971				
(1182)	0.07	60	R	1997
To: 29-971				
(1182)	0.05	40	R	1997
To: Dead End				
From: 29-3119				
(1183) REEF CT	0.10	60	R	01/05/2004
To: Cul-de-Sac				
From: SR 241				
(1184) JAMES DR	0.24	170	R	03/13/2003
To: 29-1185				
(1184) JAMES DR	0.14	240	R	03/13/2003
To: 29-1186				
From: 29-1184				
(1185) TIMOTHY PL	0.06	210	R	1986
To: 29-1186				
(1185) TIMOTHY PL	0.04	630	R	1986
To: SR 241				
From: 29-1185				
(1186) LENORE LA	0.07	380	R	03/13/2003
To: 29-1184				
(1186) LENORE LA	0.06	2600	R	03/13/2003
To: 29-611				
From: 29-1189				
(1187) TRINIDAD ST	0.04	390	R	1997
To: 29-692				
(1187) TRINIDAD ST	0.14	170	R	1997
To: Dead End				
From: Arlington County Line				
(1188) UNDERWOOD ST	0.07	180	R	1986
To: 29-1189				
(1188) UNDERWOOD ST	0.09	150	R	1986
To: 29-692				
From: 29-2829				
(1189)	0.05	170	R	1997
To: 29-693				
(1189)	0.08	310	R	1997
To: 29-2851				
(1189)	0.07	290	R	1997
To: 29-1188				
(1189)	0.06	300	R	1997
To: 29-1190				
(1189)	0.07	320	R	1997
To: 29-1187				

Route	Length	AADT	QA	Year
<b>Fairfax County</b>				
From: 29-1189				
(1190) TUCKAHOE ST	0.03	30	R	1997
To: Dead End				
From: 29-1157 Essex Ave				
(1191)	0.18	260	R	02/12/2003
To: 29-1156				
(1191)	0.18	210	R	02/12/2003
To: 29-1216				
From: 29-1157 Essex Ave				
(1192)	0.18	130	R	10/24/2003
To: 29-1156				
(1192)	0.15	170	R	10/21/2003
To: 29-1216				
From: 29-644 Old Keen Mill Rd				
(1193) Hanover Ave	0.60	4700	F	2003
To: 29-1157 Essex Ave				
(1193) Hanover Ave	0.54	2800	F	2003
To: 29-1155 Highland St				
(1193)	0.08	1100	R	02/12/2003
To: 29-1162				
(1193)	0.22	940	R	02/12/2003
To: 29-1571				
(1193)	0.18	210	R	02/12/2003
To: 29-1557				
(1193)	0.03	40	R	02/12/2003
To: Dead End				
From: 29-777				
(1194)	0.24	260	R	12/19/2001
To: 29-824				
(1194)	0.10	170	R	12/19/2001
To: Dead End				
From: Dead End				
(1195)	0.10	90	R	1997
To: 29-650				
From: 29-1164				
(1196) ADDISON ST	0.08	80	R	1986
To: 29-1197				
From: Dead End				
(1197)	0.05	40	R	1986
To: 29-1196				
From: 29-694				
(1198) SCOTTS RUN RD	0.10	200	R	1997
To: 29-1800				
(1198) SCOTTS RUN RD	0.20	140	R	1997
To: Dead End				
From: Dead End				
(1199)	0.16	210	R	1997
To: 29-3813				
(1199)	0.04	380	R	1997
To: 29-738 Old Dominion Dr				
From: 29-695				
(1200) HYDE RD	0.10	110	R	1997
To: Cul-de-Sac				
From: 29-1202				
(1201) ROLLING HILLS AV	0.20	310	R	06/05/2003
To: 29-836 Buckman Rd				

Virginia Department of Transportation  
Mobility Management Division  
2003  
Annual Average Daily Traffic Volume Estimates By Section of Route  
Fairfax Maintenance Area

Route	Length	AADT	QA	Year
<b>Fairfax County</b>				
From: US 1; FR-892 & 949				
(1202) JANNA LEE AV	0.17	2200	R	1991
To: 29-836 Buckman Rd				
From: 29-836 Buckman Rd				
(1202) JANNA LEE AV	0.12	3400	R	1987
To: 29-6005				
From: 29-6005				
(1202) JANNA LEE AV	0.11	2600	R	06/05/2003
To: Dead End				
From: Dead End				
(1203) TAYLOR DR	0.28	220	R	1986
To: SR 236				
From: SR 236				
(1205) PINEY RUN DR	0.13	50	R	1987
To: 29-634 Old Telegraph Rd				
From: 29-634 Old Telegraph Rd				
(1206) FORT HILL DR	0.25	230	R	03/04/2003
To: Cul-de-Sac				
From: Cul-de-Sac				
(1206) FORT HILL DR	0.25	230	R	03/04/2003
To: 29-1207; 29-1672				
From: 29-1207; 29-1672				
(1207)	0.08	330	R	03/03/2003
To: 29-1490				
From: 29-1490				
(1207)	0.08	330	R	03/03/2003
To: 29-1206; 29-1672				
From: 29-1206; 29-1672				
(1208)	0.94	710	R	1996
To: Loudoun County Line				
From: Loudoun County Line				
(1208)	0.94	710	R	1996
To: 29-751				
From: 29-751				
(1209) BLUE RIDGE LA	0.08	60	R	1996
To: Dead End				
From: Dead End				
(1209) BLUE RIDGE LA	0.08	60	R	1996
To: 29-751				
From: 29-751				
(1210) BRADLEY RD	0.14	610	R	05/11/2000
To: US 29				
From: US 29				
(1210) BRADLEY RD	0.18	330	R	05/11/2000
To: 29-1020				
From: 29-1020				
(1210) BRADLEY RD	0.24	290	R	05/11/2000
To: 29-1021				
From: 29-1021				
(1210) BRADLEY RD	0.20	100	R	05/11/2000
To: 29-1211				
From: 29-1211				
(1210) BRADLEY RD	0.20	100	R	05/11/2000
To: Dead End				
From: Dead End				
(1211) LAMB ST	0.20	120	R	05/11/2000
To: 29-1210				
From: 29-1210				
(1211) LAMB ST	0.08	120	R	1991
To: 29-1022				
From: 29-1022				
(1211) LAMB ST	0.05	120	R	1991
To: FR-250; Gap Terminus				
From: FR-251; Gap Terminus				
(1211) LAMB ST	0.05	120	R	1991
To: 29-8465				
From: 29-8465				
(1211) LAMB ST	0.05	80	R	04/14/2003
To: 29-6935				
From: 29-6935				
(1212)	0.30	3300	R	1997
To: Dead End				
From: Dead End				
(1212)	0.30	3300	R	1997
To: 29-4782				
From: 29-4782				
(1212)	0.10	4200	R	1997
To: 29-606 Baron Cameron Ave				
From: 29-606 Baron Cameron Ave				
(1213)	0.23	150	R	1997
To: Boundary St				
From: Boundary St				
(1213)	0.23	150	R	1997
To: 29-2516				
From: 29-2516				
(1213)	0.20	680	R	1997
To: 29-1019				
From: 29-1019				

Route	Length	AADT	QA	Year
<b>Fairfax County</b>				
From: Cul-de-Sac				
(1214) GUILFORD DR	0.10	100	R	03/04/2003
To: 29-1232 Gap Terminus				
From: 29-1232 Gap Terminus				
(1214) GUILFORD DR	0.11	70	R	03/04/2003
To: Dead End; Gap Terminus				
From: Dead End; Gap Terminus				
(1214) GUILFORD DR	0.11	70	R	03/04/2003
To: 29-644				
From: 29-644				
(1215) ERVING ST	0.18	160	R	03/13/2003
To: 29-1156				
From: 29-1156				
(1215) ERVING ST	0.18	160	R	03/13/2003
To: 29-1216				
From: 29-1216				
(1216) GILES PL	0.03	190	R	02/12/2003
To: 29-1217				
From: 29-1217				
(1216) GILES PL	0.03	190	R	02/12/2003
To: 29-1192				
From: 29-1192				
(1216) GILES PL	0.05	200	R	02/12/2003
To: 29-1191				
From: 29-1191				
(1216) GILES PL	0.05	260	R	03/12/2003
To: 29-1215				
From: 29-1215				
(1216) GILES PL	0.06	390	R	02/12/2003
To: 29-1155 Highland St				
From: 29-1155 Highland St				
(1216) GILES PL	0.06	390	R	02/12/2003
To: 29-1193 Hanover Ave				
From: 29-1193 Hanover Ave				
(1217) GLOUCESTER AV	0.10	1300	R	03/13/2003
To: 29-1216				
From: 29-1216				
(1217) GLOUCESTER AV	0.02	1300	R	03/13/2003
To: 29-1236				
From: 29-1236				
(1217) GLOUCESTER AV	0.06	1300	R	03/13/2003
To: 29-1452				
From: 29-1452				
(1217) GLOUCESTER AV	0.06	1300	R	03/13/2003
To: 29-1155 Highland St				
From: 29-1155 Highland St				
(1217) GLOUCESTER AV	0.07	580	R	03/13/2003
To: 29-1162				
From: 29-1162				
(1218)	0.10	80	R	03/05/2003
To: Dead End				
From: Dead End				
(1218)	0.10	80	R	03/05/2003
To: 29-772				
From: 29-772				
(1218)	0.12	240	R	1986
To: 29-644				
From: 29-644				
(1218)	0.21	1100	R	03/05/2003
To: 29-3350				
From: 29-3350				
(1218)	0.19	180	R	03/05/2003
To: Dead End				
From: Dead End				
(1219) BERNARD AV	0.09	70	R	01/06/2004
To: Dead End				
From: Dead End				
(1219) BERNARD AV	0.09	70	R	01/06/2004
To: 29-1232				
From: 29-1232				
(1219) BERNARD AV	0.12	180	R	01/06/2004
To: 29-644				
From: 29-644				
(1220) NEUMAN ST	0.40	650	R	01/06/2004
To: Dead End				
From: Dead End				
(1220) NEUMAN ST	0.40	650	R	01/06/2004
To: 29-636 Hoes Rd				
From: 29-636 Hoes Rd				
(1221) EDGERTON LA	0.10	110	R	07/07/2000
To: 29-617 Backlick Rd				
From: 29-617 Backlick Rd				
(1221) EDGERTON LA	0.10	110	R	07/07/2000
To: Dead End				
From: Dead End				
(1222) LIGNUM ST	0.07	140	R	03/17/2003
To: 29-1223				
From: 29-1223				
(1222) LIGNUM ST	0.07	140	R	03/17/2003
To: 29-1225				
From: 29-1225				
(1222) LIGNUM ST	0.10	110	R	03/17/2003
To: 29-1104				
From: 29-1104				

Virginia Department of Transportation  
 Mobility Management Division  
 2003  
 Annual Average Daily Traffic Volume Estimates By Section of Route  
 Fairfax Maintenance Area

Route	Length	AADT	QA	Year
<b>Fairfax County</b>				
From: 29-1104				
(1222) LIGNUM ST	0.11	110	R	03/17/2003
To: 29-1103				
From: 29-2619				
(1223) ELDER AV	0.09	60	R	03/17/2003
To: 29-1222				
From: 29-1222				
(1223) ELDER AV	0.15	260	R	03/17/2003
To: 29-1224				
From: 29-1224				
(1223) ELDER AV	0.33	600	R	03/17/2003
To: 29-644				
From: 29-1223				
(1224) KALMIA ST	0.08	330	R	03/17/2003
To: 29-1225				
From: 29-1225				
(1224) KALMIA ST	0.10	530	R	03/17/2003
To: 29-1104				
From: 29-1104				
(1224) KALMIA ST	0.09	160	R	03/17/2003
To: 29-1103				
From: 29-1222				
(1225) FORSYTHIA ST	0.17	80	R	03/17/2003
To: 29-1224				
From: 29-1224				
(1225) FORSYTHIA ST	0.25	430	R	03/17/2003
To: 29-7529				
From: 29-7529				
(1225) FORSYTHIA ST	0.06	130	R	05/12/2003
To: Cul-de-Sac				
From: 29-1229				
(1226) LENOX DR	0.33	360	R	01/21/2003
To: 29-1558				
From: SCL Fairfax				
(1227) TRAPP RD	0.22	230	R	01/21/2003
To: 29-1228				
From: Cul-de-Sac				
(1228) WHITACRE RD	0.05	110	R	03/31/2003
To: 0.05 MN Cul-de-Sac				
From: 0.05 MN Cul-de-Sac				
(1228) WHITACRE RD	0.02	90	R	01/21/2003
To: 29-5154				
From: 29-5154				
(1228) WHITACRE RD	0.04	2500	R	01/21/2003
To: Dead End; Gap Terminus				
From: Dead End; Gap Terminus				
(1228) WHITACRE RD	0.25	4500	R	01/21/2003
To: 29-1227				
From: 29-1227				
(1228) WHITACRE RD	0.08	5600	R	1986
To: SCL Fairfax				
From: 29-652				
(1229) LAUREL ST	0.05	2600	R	1986
To: 29-4487				
From: 29-4487				
(1229) LAUREL ST	0.04	2600	R	1986
To: 29-1230				
From: 29-1230				
(1229) LAUREL ST	0.10	2700	R	1986
To: 29-1558				
From: 29-1558				
(1229) LAUREL ST	0.16	2700	R	1986
To: 29-4485				
From: 29-4485				
(1229) LAUREL ST	0.07	2900	R	1986
To: 29-1226				
From: 29-1226				
(1229) LAUREL ST	0.11	3400	R	1986
To: 29-1228				

Route	Length	AADT	QA	Year
<b>Fairfax County</b>				
From: 29-1229				
(1230) BRUNING CT	0.14	180	R	01/30/2002
To: Dead End				
From: End Circle East				
(1231)	0.03	80	R	1986
To: 29-1232 EAST				
From: 29-1232 EAST				
(1231)	0.09	NA		1986
To: 29-1232 WEST				
From: 29-1232 WEST				
(1231)	0.03	150	R	1986
To: Begin Circle West				
From: Begin Circle West				
(1231)	0.11	290	R	1986
To: 29-644				
From: 29-1219				
(1232)	0.05	130	R	1986
To: 29-1231 WEST				
From: 29-1231 WEST				
(1232)	0.05	NA		1986
To: 29-1214				
From: Dead End				
(1233) LEWIN DR	0.09	40	R	1986
To: 29-1234				
From: 29-1234				
(1233) LEWIN DR	0.11	130	R	1986
To: 29-613				
From: Dead End				
(1234) ARCO ST	0.08	10	R	1986
To: 29-1233				
From: 29-1233				
(1234) ARCO ST	0.05	30	R	1986
To: Dead End				
From: 29-642 Lorton Rd				
(1235) POHICK RIVER DR	0.27	70	R	07/10/2001
To: 29-748 Ammstead Rd				
From: 29-1193 Hanover Ave				
(1236) GREENVILLE PL	0.11	60	R	1986
To: 29-1217				
From: 29-1154				
(1237)	0.17	450	R	1986
To: 29-1156				
From: 29-1156				
(1237)	0.18	320	R	1986
To: 29-1157 Essex Ave				
From: 29-1157 Essex Ave				
(1237)	0.22	280	R	1986
To: 29-1193 Hanover Ave				
From: 29-1193 Hanover Ave				
(1237)	0.05	340	R	1986
To: 29-1997				
From: Dead End				
(1238) ASHLEY PL	0.06	47	R	1986
To: 29-1157 Essex Ave				
From: 29-1244				
(1239) DECATUR DR	0.05	910	R	1986
To: 29-1240				
From: 29-1240				
(1239) DECATUR DR	0.05	1100	R	1986
To: 29-1269				
From: 29-1269				
(1239) DECATUR DR	0.04	2300	R	1986
To: 29-3444				
From: 29-3444				
(1239) DECATUR DR	0.03	2400	R	1986
To: WCL Fairfax				

Virginia Department of Transportation  
 Mobility Management Division  
 2003  
 Annual Average Daily Traffic Volume Estimates By Section of Route  
 Fairfax Maintenance Area

Route	Length	AADT	QA	Year
<b>Fairfax County</b>				
From: 29-1239				
(1240) DECATUR CT	0.05	90	R	08/08/2001
To: Cul-de-Sac				
From: 29-1156				
(1241)	0.16	130	R	1986
To: 29-1157 Essex Ave				
(1241)	0.11	150	R	1986
To: 29-1243				
(1241)	0.15	210	R	1986
To: 29-1193 Hanover Ave				
From: 29-1156				
(1242)	0.07	320	R	1986
To: 29-1386				
(1242)	0.07	320	R	1986
To: 29-1157 Essex Ave				
(1242)	0.18	220	R	1986
To: 29-1243				
(1242)	0.16	300	R	1986
To: 29-1193 Hanover Ave				
From: 29-1266				
(1243) JULIAN ST	0.06	190	R	1986
To: 29-1274				
From: 49-1274				
(1243) JULIAN ST	0.06	160	R	1986
To: 29-1273				
(1243) JULIAN ST	0.06	140	R	1986
To: 29-1242				
(1243) JULIAN ST	0.06	120	R	1986
To: 29-1241				
From: Dead End				
(1244) ANDES DR	0.04	30	R	1986
To: 29-5160				
(1244) ANDES DR	0.08	350	R	10/04/2001
To: 29-3488				
(1244) ANDES DR	0.05	420	R	10/04/2001
To: 29-3440				
(1244) ANDES DR	0.09	490	R	10/04/2001
To: 29-3460				
(1244) ANDES DR	0.06	660	R	10/04/2001
To: 29-1270				
(1244) ANDES DR	0.11	1300	R	10/04/2001
To: 29-1261				
(1244) ANDES DR	0.12	1200	R	10/04/2001
To: 29-1239				
(1244) ANDES DR	0.07	850	R	1986
To: 29-1463 SOUTH				
(1244) ANDES DR	0.08	590	R	10/14/2001
To: 29-1489				
(1244) ANDES DR	0.03	380	R	11/11/2001
To: 29-1487				
(1244) ANDES DR	0.09	350	R	10/04/2001
To: 29-1463 NORTH				
(1244) ANDES DR	0.04	90	R	1986
To: Dead End				

Route	Length	AADT	QA	Year
<b>Fairfax County</b>				
From: Dead End				
(1245) CLEARBROOK DR	0.12	80	R	1986
To: 29-1157 Essex Ave				
From: 29-5460				
(1246) VILLAGE DR	0.14	930	R	08/14/2001
To: 29-1429				
(1246) VILLAGE DR	0.32	960	R	08/14/2001
To: 29-1252				
(1246) VILLAGE DR	0.08	1100	R	08/14/2001
To: 29-1250				
(1246) VILLAGE DR	0.19	1200	R	08/14/2001
To: 29-1247				
(1246) VILLAGE DR	0.13	1500	R	08/14/2001
To: 29-1248				
(1246) VILLAGE DR	0.08	1600	R	08/14/2001
To: 29-1249				
(1246) VILLAGE DR	0.12	1700	R	08/14/2001
To: US 29; FR-896				
From: Dead End				
(1247) LEEHIGH DR	0.31	530	R	08/14/2001
To: 29-1246				
(1247) LEEHIGH DR	0.25	620	R	08/14/2001
To: 29-1286				
(1247) LEEHIGH DR	0.06	110	R	08/14/2001
To: Dead End				
From: Dead End				
(1248) HIGHLAND TE	0.06	60	R	08/07/2001
To: 29-1246				
From: Dead End				
(1249) KENWOOD TE	0.05	60	R	08/07/2001
To: 29-1246				
(1249) KENWOOD TE	0.06	70	R	08/07/2001
To: Dead End				
From: 29-1246				
(1250) FREELAND CT	0.06	40	R	08/14/2001
To: Dead End				
From: Dead End				
(1251) BRIGGS RD	0.12	100	R	08/07/2001
To: 29-1429				
(1251) BRIGGS RD	0.08	90	R	1986
To: 29-1431				
(1251) BRIGGS RD	0.22	250	R	08/14/2001
To: 29-1252				
From: Dead End				
(1252) SWARTS DR	0.05	30	R	08/07/2001
To: 29-1246				
(1252) SWARTS DR	0.07	260	R	08/07/2001
To: 29-1251				
(1252) SWARTS DR	0.05	20	R	08/14/2001
To: Dead End				
From: 29-1014				
(1253) CARSON RD	0.10	70	R	05/11/2000
To: 29-1254				
(1253) CARSON RD	0.05	10	R	05/11/2000
To: Dead End				

Virginia Department of Transportation  
 Mobility Management Division  
 2003  
 Annual Average Daily Traffic Volume Estimates By Section of Route  
 Fairfax Maintenance Area

Route	Length	AADT	QA	Year
<b>Fairfax County</b>				
From: [ ] 1254 CHAPMAN RD	0.08	40	R	05/11/2000
To: [ ]				
From: [ ] 1254 CHAPMAN RD	0.20	80	R	05/11/2000
To: [ ]				
From: [ ] 1254 CHAPMAN RD	0.20	190	R	05/11/2000
To: [ ]				
From: [ ] 1255 BEVERLY LA	0.11	1000	R	1986
To: [ ]				
From: [ ] 1255 BEVERLY LA	0.07	1300	R	1986
To: [ ]				
From: [ ] 1256	0.20	170	R	1986
To: [ ]				
From: [ ] 1256	0.10	140	R	1986
To: [ ]				
From: [ ] 1256	0.25	200	R	1986
To: [ ]				
From: [ ] 1256	0.19	210	R	1986
To: [ ]				
From: [ ] 1257 SUMMIT DR	1.00	480	R	08/08/2001
To: [ ]				
From: [ ] 1258 WESTBROOK DR	0.83	110	R	05/11/2000
To: [ ]				
From: [ ] 1259 DOVE DR	0.11	80	R	1986
To: [ ]				
From: [ ] 1260	0.07	120	R	1986
To: [ ]				
From: [ ] 1260	0.07	130	R	1986
To: [ ]				
From: [ ] 1261 ROMA ST	0.16	140	R	10/04/2001
To: [ ]				
From: [ ] 1262 TEBBS LA	0.20	90	R	1996
To: [ ]				
From: [ ] 1263 MORGAN LA	0.12	48	R	1997
To: [ ]				
From: [ ] 1263 MORGAN LA	0.10	180	R	1997
To: [ ]				
From: [ ] 1263 MORGAN LA	0.10	70	R	1997
To: [ ]				
From: [ ] 1264	0.13	30	R	1997
To: [ ]				
From: [ ] 1264	0.07	90	R	1997
To: [ ]				
From: [ ] 1265 DUNFRIES RD	0.19	80	R	1996
To: [ ]				

Route	Length	AADT	QA	Year
<b>Fairfax County</b>				
From: [ ] 1266 GARY ST	0.17	480	R	1986
To: [ ]				
From: [ ] 1266 GARY ST	0.18	460	R	1986
To: [ ]				
From: [ ] 1267 ROSEMONT AV	0.09	140	R	1986
To: [ ]				
From: [ ] 1267 ROSEMONT AV	0.10	330	R	1986
To: [ ]				
From: [ ] 1268 JEFFERY RD	1.60	650	R	1986
To: [ ]				
From: [ ] 1269 ALTA VISTA DR	0.06	100	R	10/03/2001
To: [ ]				
From: [ ] 1269 ALTA VISTA DR	0.09	770	R	10/03/2001
To: [ ]				
From: [ ] 1269 ALTA VISTA DR	0.07	920	R	10/03/2001
To: [ ]				
From: [ ] 1269 ALTA VISTA DR	0.10	1100	R	10/03/2001
To: [ ]				
From: [ ] 1269 ALTA VISTA DR	0.04	1200	R	10/03/2001
To: [ ]				
From: [ ] 1270 SANTA CLARA DR	0.09	860	R	10/04/2001
To: [ ]				
From: [ ] 1270 SANTA CLARA DR	0.08	800	R	11/11/2001
To: [ ]				
From: [ ] 1270 SANTA CLARA DR	0.02	1700	R	1986
To: [ ]				
From: [ ] 1270 SANTA CLARA DR	0.30	2100	R	10/04/2001
To: [ ]				
From: [ ] 1270 SANTA CLARA DR	0.25	230	R	10/04/2001
To: [ ]				
From: [ ] 1271 FRONTAGE RD	0.09	NA		1986
To: [ ]				
From: [ ] 1271 FRONTAGE RD	0.24	830	R	1986
To: [ ]				
From: [ ] 1271 FRONTAGE RD	0.03	NA		1986
To: [ ]				
From: [ ] 1272	0.17	7	R	1986
To: [ ]				
From: [ ] 1272	0.09	190	R	1986
To: [ ]				
From: [ ] 1272	0.16	1000	R	1986
To: [ ]				
From: [ ] 1272	0.14	740	R	1986
To: [ ]				
From: [ ] 1272	0.12	680	R	1986
To: [ ]				



Virginia Department of Transportation  
 Mobility Management Division  
 2003  
 Annual Average Daily Traffic Volume Estimates By Section of Route  
 Fairfax Maintenance Area

Route	Length	AADT	QA	Year
<b>Fairfax County</b>				
From: 29-1146				
(1272) To: Dead End	0.08	570	R	1986
From: 29-1157 Essex Ave				
(1273) To: 29-1275	0.09	270	R	1986
From: 29-1275				
(1273) To: 29-1243	0.17	230	R	1986
From: 29-1243				
(1273) To: 29-1193 Hanover Ave	0.16	390	R	1986
From: 29-1193 Hanover Ave				
(1273) To: 29-1997	0.05	160	R	1986
From: 29-1997				
(1274) FALMOUTH ST To: 29-1275	0.18	220	R	1986
From: 29-1275				
(1274) FALMOUTH ST To: 29-1243	0.17	400	R	1986
From: 29-1243				
(1274) FALMOUTH ST To: 29-1193 Hanover Ave	0.17	400	R	1986
From: 29-1193 Hanover Ave				
(1275) KENTLAND ST To: 29-1266	0.05	330	R	1986
From: 29-1266				
(1275) KENTLAND ST To: 29-1384	0.04	220	R	1986
From: 29-1384				
(1275) KENTLAND ST To: 29-1274	0.09	130	R	1986
From: 29-1274				
(1275) KENTLAND ST To: 29-1273	0.09	130	R	1986
From: 29-1273				
(1276) DORCHESTER ST To: Dead End	0.11	120	R	1997
From: Dead End				
(1276) DORCHESTER ST To: 29-1157 Essex Ave	0.11	120	R	1997
From: 29-1157 Essex Ave				
(1277) WENTWORTH DR To: 29-2274	0.11	90	R	1997
From: 29-2274				
(1277) WENTWORTH DR To: Dead End	0.11	90	R	1997
From: Dead End				
(1278) RIDGEWAY TE To: Dead End	0.11	290	R	07/11/2002
From: Dead End				
(1280) SAYRE RD To: 29-2587	0.28	290	R	1997
From: 29-2587				
(1280) SAYRE RD To: 29-4949	0.28	290	R	1997
From: 29-4949				
(1281) JAMES ST To: Cul-de-Sac	0.17	270	R	1997
From: Cul-de-Sac				
(1281) JAMES ST To: 29-4949	0.17	270	R	1997
From: 29-4949				
(1283) To: 29-8280	0.21	1100	R	08/02/2001
From: 29-8280				
(1283) To: 29-645	0.26	1800	R	08/02/2001
From: 29-645				
(1283) To: Dead End	0.26	1800	R	08/02/2001
From: Dead End				
(1284) FAIRFAX DR To: Dead End	0.12	40	R	1996
From: Dead End				
(1284) FAIRFAX DR To: 29-1285	0.32	190	R	1996
From: 29-1285				
(1284) FAIRFAX DR To: 29-602	0.32	190	R	1996
From: 29-602				
(1285) SENECA CI To: 29-1284	0.09	50	R	1996
From: 29-1284				
(1285) SENECA CI To: Dead End	0.09	50	R	1996
From: Dead End				
(1286) FOREST HILL DR To: 29-1247	0.51	800	R	08/14/2001
From: 29-1247				
(1286) FOREST HILL DR To: US 29	0.51	800	R	08/14/2001
From: US 29				

Route	Length	AADT	QA	Year
<b>Fairfax County</b>				
From: Dead End				
(1287) CORTEZ DR To: Dead End	0.08	140	R	10/06/2001
From: Dead End				
(1287) CORTEZ DR To: 29-1270	0.05	1300	R	06/25/2001
From: 29-1270				
(1287) CORTEZ DR To: 29-1291	0.08	260	R	10/01/2001
From: 29-1291				
(1287) CORTEZ DR To: 29-1269	0.08	260	R	10/01/2001
From: 29-1269				
(1288) YORK RD To: 29-1666	0.15	80	R	08/08/2001
From: 29-1666				
(1288) YORK RD To: 29-782 Westchester St	0.15	80	R	08/08/2001
From: 29-782 Westchester St				
(1289) ACCOMAC ST To: 29-1156	0.17	120	R	1986
From: 29-1156				
(1289) ACCOMAC ST To: 29-1154	0.19	150	R	1986
From: 29-1154				
(1289) ACCOMAC ST To: 29-1155 Highland St	0.19	150	R	1986
From: 29-1155 Highland St				
(1290) AMELIA ST To: 29-1156	0.17	120	R	1986
From: 29-1156				
(1290) AMELIA ST To: 29-1154	0.17	120	R	1986
From: 29-1154				
(1290) AMELIA ST To: 29-1305	0.06	190	R	1986
From: 29-1305				
(1290) AMELIA ST To: 29-1155 Highland St	0.15	200	R	1986
From: 29-1155 Highland St				
(1291) CORTEZ CT To: Dead End	0.05	40	R	1986
From: Dead End				
(1291) CORTEZ CT To: 29-1287	0.05	40	R	1986
From: 29-1287				
(1292) Bren Mar Dr To: FR-320	1.18	720	F	2003
From: FR-320				
(1292) Bren Mar Dr To: 29-648 Edsall Rd	1.18	720	F	2003
From: 29-648 Edsall Rd				
(1293) TERESI DR To: 29-1292 Bren Mar Dr	0.04	10	R	1986
From: 29-1292 Bren Mar Dr				
(1293) TERESI DR To: Dead End	0.04	10	R	1986
From: Dead End				
(1294) TERRY DR To: 29-1134 Calamo St	0.14	200	R	1986
From: 29-1134 Calamo St				
(1294) TERRY DR To: 29-1295	0.14	200	R	1986
From: 29-1295				
(1294) TERRY DR To: Dead End	0.08	40	R	1986
From: Dead End				
(1295) UTICA ST To: 0.03 MW 29-1295	0.03	8	R	1986
From: 0.03 MW 29-1295				
(1295) UTICA ST To: 29-1294	0.03	8	R	1986
From: 29-1294				
(1295) UTICA ST To: Dead End	0.10	70	R	1986
From: Dead End				
(1296) LACKAWANNA DR To: Dead End	0.24	90	R	1986
From: Dead End				
(1296) LACKAWANNA DR To: 29-1297	0.24	90	R	1986
From: 29-1297				
(1296) LACKAWANNA DR To: 29-636 Hooes Rd	0.13	170	R	1986
From: 29-636 Hooes Rd				
(1297) DUDROW RD To: 29-1296	0.07	220	R	03/31/2003
From: 29-1296				
(1297) DUDROW RD To: 29-7463	0.07	220	R	03/31/2003
From: 29-7463				
(1297) DUDROW RD To: 29-1220	0.05	160	R	03/31/2003
From: 29-1220				
(1298) ROSEMONT CI To: 29-1267	0.21	210	R	1996
From: 29-1267				
(1298) ROSEMONT CI To: Cul-de-Sac	0.21	210	R	1996
From: Cul-de-Sac				

Virginia Department of Transportation  
 Mobility Management Division  
 2003  
 Annual Average Daily Traffic Volume Estimates By Section of Route  
 Fairfax Maintenance Area

Route	Length	AADT	QA	Year
<b>Fairfax County</b>				
From: 29-1506				
(1299)	0.09	140	R	1996
To: 29-1502				
From: 29-751				
(1300) KEITHLEY DR	0.09	170	R	06/12/2002
To: Dead End				
From: US 1 S;				
(1301) OLD RICHMOND HY	0.07	2600	R	1986
To: 29-1332 Huntington Ave				
(1301) OLD RICHMOND HY	0.23	7800	R	1986
To: 29-629				
(1301) OLD RICHMOND HY	0.06	12000	R	1987
To: US 1 NORTH				
From: Dead End				
(1302)	0.05	90	R	1986
To: 29-1330				
(1302)	0.06	1300	R	1986
To: 29-1329				
(1302)	0.19	320	R	1986
To: 29-1327				
(1302)	0.08	70	R	06/02/2003
To: Cul-de-Sac				
From: 29-640				
(1303)	0.17	1000	R	11/05/2001
To: 29-6475				
(1303)	0.03	880	R	11/05/2001
To: 29-644				
(1303)	0.01	600	R	1986
To: 0.01 MN 29-644				
(1303)	0.12	160	R	11/05/2001
To: Cul-de-Sac				
From: Dead End				
(1304) AFTON CT	0.04	40	R	1997
To: 29-2380				
From: Dead End				
(1305) HALLMARK PL	0.05	45	R	1986
To: 29-1290				
From: 29-1316				
(1306) WOODMONT RD	0.09	640	R	1986
To: 29-1310 SOUTH				
(1306) WOODMONT RD	0.11	500	R	1986
To: 29-1307				
(1306) WOODMONT RD	0.08	550	R	1986
To: 29-1310 NORTH				
(1306) WOODMONT RD	0.10	550	R	1986
To: 29-1313				
(1306) WOODMONT RD	0.04	660	R	1986
To: 29-1323				
(1306) WOODMONT RD	0.05	740	R	1986
To: 29-629				
From: 29-1310 SOUTH				
(1307) VERNON TE	0.03	310	R	1986
To: 29-1308				
(1307) VERNON TE	0.12	120	R	1986
To: 29-1311				

Route	Length	AADT	QA	Year
<b>Fairfax County</b>				
From: 29-1311				
(1307) VERNON TE	0.02	150	R	1986
To: 29-1306				
(1307) VERNON TE	0.06	220	R	1986
To: 29-1310 NORTH				
From: 29-1307				
(1308) EDGEHILL DR	0.15	170	R	1986
To: 29-1312				
From: 29-1316				
(1309) GLEN DR	0.13	170	R	1986
To: 29-1310				
(1309) GLEN DR	0.06	290	R	1986
To: 29-1321				
(1309) GLEN DR	0.05	310	R	1986
To: 29-629				
From: 29-1309				
(1310)	0.06	250	R	1987
To: 29-1307				
(1310)	0.06	240	R	1986
To: 29-1306 SOUTH				
(1310)	0.05	200	R	1986
To: 29-1326				
(1310)	0.11	110	R	1986
To: 29-1307				
(1310)	0.19	70	R	1986
To: 29-1306 NORTH				
From: 29-1307				
(1311) HUNTING COVE PL	0.13	90	R	1986
To: 29-1312				
From: 29-629 SOUTH				
(1312)	0.03	180	R	1986
To: 29-1308				
(1312)	0.07	70	R	1986
To: 29-1311				
(1312)	0.01	180	R	1986
To: 29-629 NORTH				
From: Dead End				
(1313) GROVE DR	0.25	180	R	1986
To: 29-1306				
From: 29-1316				
(1314) FORT DR	0.04	610	R	1986
To: 29-1315				
(1314) FORT DR	0.06	50	R	1986
To: Dead End				
From: Dead End				
(1315) RADCLIFF RD	0.06	50	R	1986
To: 29-632				
(1315) RADCLIFF RD	0.03	690	R	1986
To: 29-1314				
From: 29-1317				
(1316) FORT WILLARD CI	0.04	180	R	1986
To: 29-1318				
(1316) FORT WILLARD CI	0.07	230	R	1986
To: 29-1314				

Virginia Department of Transportation  
 Mobility Management Division  
 2003  
 Annual Average Daily Traffic Volume Estimates By Section of Route  
 Fairfax Maintenance Area

Route	Length	AADT	QA	Year
<b>Fairfax County</b>				
From: 29-1314				
(1316) FORT WILLARD CI	0.02	410	R	1986
To: 29-1309				
(1316) FORT WILLARD CI	0.03	390	R	1986
To: 29-1306				
(1316) FORT WILLARD CI	0.04	260	R	1986
To: 29-1326				
(1316) FORT WILLARD CI	0.03	210	R	1986
To: Dead End				
From: Dead End				
(1317) WAKEFIELD CT	0.04	30	R	1986
To: 29-1316				
From: 29-1319				
(1318)	0.04	180	R	1986
To: 29-1480				
(1318)	0.07	200	R	1986
To: 29-1316				
From: 29-1322				
(1319)	0.03	170	R	1986
To: 29-632				
(1319)	0.05	150	R	1986
To: 29-1318				
(1319)	0.02	30	R	1986
To: Dead End				
From: 29-644; 29-1578				
(1320) ROSO ST	0.06	40	R	1986
To: Dead End				
From: 29-1309				
(1321) HILLVALE PL	0.04	30	R	1986
To: Dead End				
From: 29-1364				
(1322)	0.04	240	R	1986
To: 29-1319				
(1322)	0.13	280	R	1986
To: 29-1358				
(1322)	0.06	370	R	1986
To: 29-632				
From: Dead End				
(1323) RICHMOND HY	0.17	70	R	1986
To: 29-1306				
From: 29-1332 Huntington Ave				
(1324) FOLEY ST	0.22	80	R	1986
To: Dead End				
From: 29-1332 Huntington Ave				
(1325) HUNTING CREEK RD	0.15	60	R	1986
To: Dead End				
From: 29-1316				
(1326) WALTONWAY RD	0.12	80	R	1986
To: 29-1310				
From: Dead End				
(1327) MOUNT VERNON DR	0.12	270	R	1986
To: 29-1332 SOUTH				
From: 29-1332 NORTH				
(1327) MOUNT VERNON DR	0.07	900	R	1986
To: 29-1302				

Route	Length	AADT	QA	Year
<b>Fairfax County</b>				
From: 29-1302				
(1327) MOUNT VERNON DR	0.06	560	R	1986
To: 29-1328				
From: Dead End				
(1328) ARLINGTON TE	0.11	230	R	1986
To: 29-1329				
(1328) ARLINGTON TE	0.19	280	R	1986
To: 29-1327				
(1328) ARLINGTON TE	0.08	140	R	1986
To: Dead End				
From: 29-1302				
(1329) LIBERTY DR	0.04	870	R	1986
To: 29-1328				
From: Dead End				
(1330)	0.07	120	R	1986
To: 29-1331				
(1330)	0.05	500	R	1986
To: 29-1349				
(1330)	0.05	720	R	1986
To: 29-1348				
(1330)	0.06	1200	R	1986
To: 29-1332 Huntington Ave				
(1330)	0.01	1300	R	1986
To: 29-1347				
(1330)	0.06	1400	R	1986
To: 29-1302				
From: 29-1330				
(1331) RIVERVIEW TE	0.14	320	R	1986
To: 29-1350				
From: SR 241 Kings Hwy N				
(1332) Huntington Ave	1.08	18000	F	2003
To: US 1 Richmond Hwy				
From: SR 241				
(1333) KATHRYN ST	0.12	3100	R	1987
To: 29-1332 Huntington Ave				
From: 29-1510				
(1334) CAVALIER DR	0.15	780	R	1986
To: 29-1336				
(1334) CAVALIER DR	0.08	850	R	1986
To: 29-1335				
(1334) CAVALIER DR	0.08	810	R	1986
To: 29-1591				
(1334) CAVALIER DR	0.11	860	R	1986
To: 29-1337				
(1334) CAVALIER DR	0.07	400	R	1986
To: 29-1338				
From: 29-1510				
(1335) CORNELL DR	0.15	320	R	1986
To: 29-1336				
(1335) CORNELL DR	0.10	90	R	1986
To: 29-1334				
From: 29-1334				
(1336) PRINCETON DR	0.06	100	R	1986
To: 29-1335				

Virginia Department of Transportation  
 Mobility Management Division  
 2003  
 Annual Average Daily Traffic Volume Estimates By Section of Route  
 Fairfax Maintenance Area

Route	Length	AADT	QA	Year
<b>Fairfax County</b>				
From: 29-1335				
(1336) PRINCETON DR	0.19	10	R	1986
To: 29-1591				
(1336) PRINCETON DR	0.15	280	R	1986
To: 29-2081				
From: 29-1334				
(1337)	0.10	440	R	1986
To: 29-1338				
(1337)	0.06	800	R	1986
To: 29-1360				
(1337)	0.06	1100	R	1986
To: 29-1366				
(1337)	0.03	1300	R	1986
To: 29-1358				
From: 29-630 Quander Rd				
(1338) HARVARD DR	0.03	1100	R	1986
To: 29-1334				
(1338) HARVARD DR	0.08	770	R	1986
To: 29-1337				
From: 29-1355				
(1339)	0.05	300	R	1986
To: 29-1357				
(1339)	0.05	880	R	1986
To: 29-1345				
(1339)	0.05	930	R	1986
To: 29-1359				
(1339)	0.06	1000	R	1986
To: 29-1340				
(1339)	0.16	1200	R	1986
To: 29-1510				
From: 29-1354				
(1340) ROANOKE DR	0.13	220	R	1986
To: 29-1339				
From: 29-1355				
(1341)	0.03	250	R	1986
To: 29-1353				
(1341)	0.04	500	R	1986
To: 29-1357				
(1341)	0.15	560	R	1986
To: 29-1345				
(1341)	0.17	370	R	1986
To: 29-630 Quander Rd				
From: 29-1353				
(1342)	0.25	330	R	1986
To: 29-630 Gap Terminus				
From: 29-1345 Gap Terminus				
(1342)	0.22	410	R	06/02/2003
To: 29-1510				
From: 29-1353				
(1343) VANDERBILT DR	0.20	400	R	1986
To: 29-630 Quander Rd				
From: 29-630 Quander Rd				
(1344) WILLIAMS DR	0.15	680	R	1986
To: 29-1510				

Route	Length	AADT	QA	Year
<b>Fairfax County</b>				
From: 29-1339				
(1345) DARTMOUTH DR	0.06	440	R	1986
To: 29-1356				
(1345) DARTMOUTH DR	0.07	550	R	1986
To: 29-1341				
(1345) DARTMOUTH DR	0.06	730	R	1986
To: 29-630 Quander Rd				
(1345) DARTMOUTH DR	0.03	430	R	1986
To: 29-1342				
(1345) DARTMOUTH DR	0.02	10	R	1986
To: Dead End				
From: 29-1332; 29-1347				
(1346) FENWICK DR	0.18	240	R	1986
To: Dead End				
From: 29-1332; 29-1346				
(1347)	0.06	20	R	1986
To: 29-1330				
From: 29-1330				
(1348) GLENDALE TE	0.14	400	R	1986
To: 29-1350				
From: 29-1330				
(1349) FAIRVIEW TE	0.14	330	R	1986
To: 29-1350				
From: Dead End				
(1350) BLAINE DR	0.09	180	R	06/25/2001
To: 29-1331				
(1350) BLAINE DR	0.05	210	R	06/25/2001
To: 29-1349				
(1350) BLAINE DR	0.05	570	R	06/25/2001
To: 29-1348				
(1350) BLAINE DR	0.06	1100	R	1986
To: 29-1332 Huntington Ave				
From: Dead End				
(1351) FIFER DR	0.16	310	R	1986
To: 29-1332 Huntington Ave				
From: 29-4065 SOUTH				
(1352) COLGATE DR	0.12	340	R	1986
To: 29-4065 NORTH				
(1352) COLGATE DR	0.02	430	R	1986
To: 29-1355				
(1352) COLGATE DR	0.03	480	R	1986
To: 29-1353 EAST				
From: 29-1353 WEST				
(1352) COLGATE DR	0.11	270	R	1986
To: 29-630 Quander Rd				
From: 29-1341				
(1353) WESTGROVE BV	0.06	570	R	1986
To: 29-1342				
(1353) WESTGROVE BV	0.07	530	R	1986
To: 29-1343				
(1353) WESTGROVE BV	0.06	600	R	1986
To: 29-1352 WEST				
(1353) WESTGROVE BV	0.04	790	R	1986
To: 29-1352 EAST				

Virginia Department of Transportation  
 Mobility Management Division  
 2003  
 Annual Average Daily Traffic Volume Estimates By Section of Route  
 Fairfax Maintenance Area

Route	Length	AADT	QA	Year
<b>Fairfax County</b>				
From: 29-1352 EAST				
(1353) WESTGROVE BV	0.19	1100	R	1986
To: 29-629				
(1353) WESTGROVE BV	0.05	1200	R	1986
To: 29-1516				
(1353) WESTGROVE BV	0.02	1100	R	1986
To: 29-1513				
(1353) WESTGROVE BV	0.06	920	R	1986
To: 29-1514				
(1353) WESTGROVE BV	0.21	1000	R	1986
To: 29-1517				
From: Dead End				
(1354) KENYON DR	0.04	49	R	1986
To: 29-1359				
(1354) KENYON DR	0.05	320	R	1986
To: 29-1340				
(1354) KENYON DR	0.13	550	R	1986
To: 29-1510				
From: 29-1352				
(1355)	0.02	40	R	1986
To: 0.02 MN 29-1352				
(1355)	0.21	40	R	1987
To: 29-1341				
(1355)	0.08	150	R	1986
To: 29-4065				
(1355)	0.07	360	R	1986
To: 29-1339				
From: 29-1357				
(1356) RANDOLPH MACON DR	0.10	220	R	1986
To: 29-1345				
From: 29-1359				
(1357) SWEETBRIAR DR	0.11	230	R	1986
To: 29-1339				
(1357) SWEETBRIAR DR	0.07	240	R	1986
To: 29-1356				
(1357) SWEETBRIAR DR	0.07	220	R	1986
To: 29-1341				
From: 29-1322				
(1358)	0.05	410	R	1986
To: 29-1337				
(1358)	0.18	1100	R	1986
To: 29-632				
From: 29-1367				
(1359) MARY BALDWIN DR	0.06	1900	R	1986
To: 29-1361				
(1359) MARY BALDWIN DR	0.05	2500	R	1986
To: 29-1365				
(1359) MARY BALDWIN DR	0.12	1100	R	1986
To: 29-1354				
(1359) MARY BALDWIN DR	0.06	1300	R	1986
To: 29-1357				
(1359) MARY BALDWIN DR	0.06	1300	R	1986
To: 29-1339				

Route	Length	AADT	QA	Year
<b>Fairfax County</b>				
From: Dead End				
(1360) FORDHAM DR	0.17	130	R	1986
To: 29-1337				
From: 29-1359				
(1361)	0.14	1400	R	1986
To: 29-1362; 29-9593				
(1361)	0.08	990	R	1986
To: 29-1369				
(1361)	0.03	500	R	1986
To: Dead End				
From: 29-1448				
(1362)	0.08	380	R	1986
To: 29-1363				
(1362)	0.02	980	R	1986
To: 29-1370				
(1362)	0.04	980	R	1986
To: 29-1361; 29-9593				
From: 29-1405 Popkins La				
(1363)	0.10	920	R	1986
To: 29-1448				
(1363)	0.03	660	R	1986
To: 29-1447				
(1363)	0.06	670	R	1986
To: 29-1367				
(1363)	0.07	540	R	1986
To: 29-1362				
From: 29-1366				
(1364) TALLY HO LA	0.07	140	R	1986
To: 29-1322				
(1364) TALLY HO LA	0.14	130	R	1986
To: 29-1480				
From: 29-1359				
(1365) SMITHWAY DR	0.13	1900	R	1986
To: 29-1510				
From: Begin Loop				
(1366)	0.46	NA		1986
To: End Loop				
(1366)	0.07	190	R	1986
To: 29-1364				
(1366)	0.19	580	R	1986
To: 29-1337				
From: 29-1363				
(1367)	0.17	630	R	1986
To: 29-1359				
From: Dead End				
(1368) EMMETT DR	0.14	80	R	1986
To: 29-630 Quander Rd				
From: Dead End				
(1369) STANFORD DR	0.11	120	R	1986
To: 29-1361				
From: 29-1362				
(1370) TEMPLE CT	0.05	60	R	1986
To: Dead End				
From: I-95				
(1371)	0.09	9900	R	1987
To: 29-1155 Highland St				

Virginia Department of Transportation  
 Mobility Management Division  
 2003  
 Annual Average Daily Traffic Volume Estimates By Section of Route  
 Fairfax Maintenance Area

Route	Length	AADT	QA	Year
<b>Fairfax County</b>				
From: 29-1155 Highland St				
(1371)	0.11	9400	R	1986
To: 29-789				
From: 29-1396				
(1371)	0.30	6700	R	1986
To: 29-1157 Essex Ave				
From: 29-617 Backlick Rd				
(1371)	0.09	3300	R	1986
To: 29-1157 Essex Ave				
From: 29-617 Backlick Rd				
(1371)	0.16	2300	R	1986
To: Dead End				
From: 29-644 Franconia Rd				
(1372) HASTINGS ST	0.11	70	R	1986
To: 29-1397				
From: 29-644				
(1372) HASTINGS ST	0.15	460	R	1986
To: 29-644 Franconia Rd				
From: 29-1540 Ambler St				
(1373) Brookland Rd	0.45	1100	F	2003
To: 29-1373 Brookland Rd				
From: 29-1375				
(1374) PRATT ST	0.19	550	R	1986
To: 29-1376				
From: 29-1540				
(1374) PRATT ST	0.07	430	R	1986
To: 29-1539				
From: 29-1374				
(1374) PRATT ST	0.14	400	R	1986
To: 29-1540				
From: 29-1539				
(1374) PRATT ST	0.17	170	R	1986
To: 29-1374				
From: 29-1373 Brookland Rd				
(1375) FOLDI ST	0.07	90	R	1986
To: 29-1585				
From: Dead End				
(1375) FOLDI ST	0.06	310	R	1986
To: 29-1374				
From: Cul-de-Sac				
(1376) HENDERSON PL	0.03	6	R	1986
To: 29-1374				
From: 29-1381				
(1377)	0.43	180	R	1986
To: 29-1378 WEST				
From: 29-1378 EAST				
(1377)	0.13	440	R	1986
To: 29-1379				
From: 29-613				
(1377)	0.09	730	R	1986
To: 29-1378 EAST				
From: 29-1379				
(1377)	0.05	1300	R	1986
To: 29-1377 WEST				
From: 29-1380				
(1378) WINDHAM AV	0.89	510	R	1986
To: 29-1377 EAST				
From: 29-1377				
(1378) WINDHAM AV	0.11	280	R	1986
To: Dead End				
From: 29-1377				
(1379) JUDITH AV	0.18	110	R	1986

Route	Length	AADT	QA	Year
<b>Fairfax County</b>				
From: 29-1378				
(1380) BARBARA RD	0.20	90	R	1986
To: Dead End				
From: Dead End				
(1381) WALTER DR	0.16	80	R	1986
To: 29-1377				
From: Dead End				
(1382) MIDDLESEX AV	0.04	8	R	1986
To: 29-1580				
From: 29-1580				
(1382) MIDDLESEX AV	0.04	240	R	1986
To: 29-1383				
From: 29-1383				
(1382) MIDDLESEX AV	0.08	360	R	1986
To: 29-1384				
From: 29-1384				
(1382) MIDDLESEX AV	0.04	590	R	1986
To: 29-1385				
From: 29-1385				
(1382) MIDDLESEX AV	0.09	550	R	1986
To: 29-1157 Essex Ave				
From: 29-1382				
(1383) LAURALIN PL	0.10	70	R	1986
To: Dead End				
From: Dead End				
(1384) MENDOTA PL	0.09	49	R	1986
To: 29-1580				
From: 29-1580				
(1384) MENDOTA PL	0.19	260	R	1986
To: 29-1382				
From: 29-1382				
(1384) MENDOTA PL	0.14	460	R	1986
To: 29-1275				
From: 29-1382				
(1385) NOTTOWAY PL	0.12	80	R	1986
To: Dead End				
From: Dead End				
(1386) NANCEMOND ST	0.24	190	R	1986
To: 29-1242				
From: 29-1193 Hanover Ave				
(1387)	0.03	NA		1986
To: Dead End				
From: 0.01 MW 29-1397				
(1388)	0.01	NA		1986
To: 29-1397				
From: 29-1397				
(1388)	0.08	720	R	1986
To: 29-1389				
From: 29-1389				
(1388)	0.07	810	R	1986
To: 29-1266				
From: 29-1266				
(1388)	0.10	1100	R	1986
To: 29-1193 Hanover Ave				
From: 29-1193 Hanover Ave				
(1388)	0.04	1900	R	1986
To: 29-1997				
From: 29-1997				
(1388)	0.07	1800	R	1986
To: 29-1599				
From: 29-1599				
(1388)	0.07	1900	R	1986
To: 29-789				
From: 29-789				
(1388)	0.06	49	R	1986
To: Dead End				
From: 29-1388				
(1389) HOWE PL	0.06	49	R	1986

Virginia Department of Transportation  
 Mobility Management Division  
 2003  
 Annual Average Daily Traffic Volume Estimates By Section of Route  
 Fairfax Maintenance Area

Route	Length	AADT	QA	Year
<b>Fairfax County</b>				
From: Cul-de-Sac				
(1390) ACCOTINK PARK RD	0.29	940	R	1986
To: Begin Legs				
From: 29-1155 Highland St				
(1390) ACCOTINK PARK RD	0.09	950	R	1986
To: 29-1256				
From: 29-1392				
(1391)	0.17	180	R	1986
To: 29-1392				
From: 29-1393				
(1391)	0.10	670	R	1986
To: 29-1393				
From: 29-1255				
(1391)	0.03	1000	R	1986
To: 29-1255				
From: 29-636 Hoes Rd				
(1391)	0.07	2000	R	1986
To: 29-636 Hoes Rd				
From: 0.13 MN 29-636				
(1391)	0.13	NA		1986
To: 29-1391				
From: 29-1391				
(1392) FOREST VIEW DR	0.09	430	R	1986
To: 29-1256				
From: 29-617 Backlick Rd				
(1392) FOREST VIEW DR	0.09	750	R	1986
To: 29-617 Backlick Rd				
From: 29-6179				
(1393) LAVENDER LA	0.07	610	R	1986
To: 29-6178				
From: 0.05 ME 29-6178				
(1393) LAVENDER LA	0.05	90	R	04/02/2002
To: 29-6178				
From: 29-1256				
(1393) LAVENDER LA	0.03	300	R	04/02/2002
To: 29-1391				
From: Dead End				
(1394) TULE CT	0.03	NA		1986
To: 29-1256				
From: Dead End				
(1395) FOX HILL ST	0.09	70	R	1986
To: 29-1396				
From: 29-1371				
(1396) LYNBROOK DR	0.07	1000	R	06/25/2001
To: 29-1395				
From: 29-1155 Highland St				
(1396) LYNBROOK DR	0.06	1700	R	06/25/2001
To: 29-1155 Highland St				
From: Dead End				
(1396) LYNBROOK DR	0.05	20	R	1986
To: Dead End				
From: Cul-de-Sac				
(1397) JULIAN PL	0.16	90	R	1986
To: 29-1372				
From: 29-1388				
(1397) JULIAN PL	0.09	580	R	1986
To: 29-1388				
From: Dead End				
(1397) JULIAN PL	0.08	70	R	1986
To: Dead End				
From: 29-1155 WEST				
(1398) ATTEENTEE RD	0.30	230	R	1986
To: 29-1566				
From: 29-1566				
(1398) ATTEENTEE RD	0.06	440	R	1986
To: 29-1565				

Route	Length	AADT	QA	Year
<b>Fairfax County</b>				
From: 29-1565				
(1398) ATTEENTEE RD	0.10	520	R	1986
To: 29-1471				
From: 29-1471				
(1398) ATTEENTEE RD	0.08	730	R	1986
To: 29-1470				
From: 29-1470				
(1398) ATTEENTEE RD	0.09	870	R	1986
To: 29-1154				
From: 29-1154				
(1398) ATTEENTEE RD	0.06	410	R	1986
To: 29-1462				
From: 29-1462				
(1398) ATTEENTEE RD	0.05	340	R	1986
To: 29-1399				
From: 29-1399				
(1398) ATTEENTEE RD	0.14	430	R	1986
To: 29-1155 EAST				
From: Dead End				
(1399) ELLWOOD PL	0.09	60	R	1986
To: 29-1398				
From: 29-1085				
(1400) FOX GLOVE TR	0.15	30	R	1986
To: 29-4320				
From: Dead End				
(1401)	0.11	110	R	1986
To: 29-1418 The Parkway				
From: 29-1418 The Parkway				
(1401) Memorial St	0.36	2800	R	1986
To: 29-5925 Kings Landing Rd				
From: 29-5925 Kings Landing Rd				
(1401) Memorial St	0.21	3200	R	1986
To: 29-633 Kings Hwy S				
From: 29-633 Kings Hwy S				
(1401) Memorial St	0.66	5400	F	2003
To: US 1 Richmond Rd; FR-744				
From: US 1 Richmond Rd; FR-744				
(1401)	0.18	1700	R	1986
To: 29-1478				
From: 29-1478				
(1401)	0.03	1600	R	1986
To: 29-1525				
From: 29-1525				
(1401)	0.08	1400	R	1986
To: 29-1426				
From: 29-1426				
(1401)	0.07	1500	R	1986
To: Dead End				
From: Dead End				
(1402)	0.14	1800	R	1986
To: 29-723				
From: 29-723				
(1402)	0.29	1800	R	1986
To: 29-1444				
From: 29-1444				
(1402)	0.09	1800	R	1986
To: 29-1526				
From: 29-1526				
(1402)	0.10	1600	R	1986
To: 29-1407				
From: 29-1407				
(1402)	0.08	620	R	1986
To: US 1				
From: US 1				
(1402)	0.09	490	R	1986
To: 29-1499				
From: 29-1499				
(1402)	0.21	160	R	1986
To: 29-1478				
From: 29-1478				
(1402)	0.26	350	R	1986
To: Dead End				
From: Dead End				
(1403)	0.26	350	R	1986
To: 29-1407				

Virginia Department of Transportation  
 Mobility Management Division  
 2003  
 Annual Average Daily Traffic Volume Estimates By Section of Route  
 Fairfax Maintenance Area

Route	Length	AADT	QA	Year
<b>Fairfax County</b>				
From 29-1407				
(1403)	0.08	200	R	1986
To US 1				
From US 1				
(1403)	0.09	720	R	1986
To 29-1499				
From 29-1499				
(1403)	0.12	60	R	1986
To Dead End				
From US 1; FR-930				
(1404) SCHOOLEY DR	0.29	680	R	1986
To 29-1525				
From 29-1525				
(1404) SCHOOLEY DR	0.05	40	R	1986
To Dead End				
From Dead End				
(1405)	0.07	50	R	1986
To 29-1427				
From 29-1427				
(1405)	0.04	320	R	1986
To 29-1412 WEST				
From 29-1412 WEST				
(1405)	0.22	660	R	1985
To 29-1412 EAST				
From 29-1412 EAST				
(1405)	0.07	910	R	1985
To US 1 NORTH				
From US 1 S; Richmond Rd				
(1405) Popkins La	0.70	1500	F	2003
To 29-1473 Devonshire Rd				
From 29-1473 Devonshire Rd				
(1405)	0.13	260	R	1986
To 29-1675				
From US 1				
(1406)	0.09	200	R	1986
To 29-1499				
From 29-1499				
(1406)	0.08	260	R	1986
To 29-1478				
From 29-1478				
(1406)	0.07	190	R	1986
To 0.07 ME 29-1478				
From 0.07 ME 29-1478				
(1406)	0.05	80	R	1987
To 29-1426				
From 29-1403				
(1407) DONORA DR	0.08	480	R	1986
To 29-1402				
From 29-1402				
(1407) DONORA DR	0.08	1400	R	1986
To 29-1401 Memorial St				
From Dead End				
(1408) HOLLY HILL RD	0.42	640	R	1986
To US 1				
From US 1				
(1409) FAIRVIEW DR	0.13	1200	R	1986
To 29-1413				
From 29-1413				
(1409) FAIRVIEW DR	0.24	320	R	1986
To 29-1676				
From 29-1510				
(1410) OAK DR	0.30	770	R	1986
To 29-1433				
From 29-1433				
(1410) OAK DR	0.06	790	R	1986
To 29-1432				

Route	Length	AADT	QA	Year
<b>Fairfax County</b>				
From 29-1014				
(1411) CHAUNCEY LA	0.10	60	R	1986
To 29-1254				
From 29-1254				
(1411) CHAUNCEY LA	0.06	3	R	1987
To Dead End				
From 29-1405 WEST				
(1412)	0.07	160	R	1986
To 29-1414				
From 29-1414				
(1412)	0.23	270	R	1986
To 29-1405 EAST				
From 29-1432				
(1413) HILLSIDE LA	0.08	440	R	1986
To 29-1428				
From 29-1428				
(1413) HILLSIDE LA	0.12	310	R	1986
To 29-1409				
From Dead End				
(1414)	0.05	40	R	1986
To 29-1427				
From 29-1427				
(1414)	0.04	220	R	1986
To 29-1412				
From 29-626 Boswell Ave				
(1415) Schelhorn Rd	0.47	5800	R	1987
To 29-826 Sherwood Hall Lane				
From 29-626 Sherwood Hall Lane				
(1416) Frances Dr	0.28	1500	R	1986
To 29-2070 Brentwood Place				
From 29-2070 Brentwood Place				
(1416) Frances Dr	0.17	1200	R	1986
To 29-826 Boswell Ave				
From 29-1439				
(1417)	0.15	190	R	1986
To 29-633 Kings Hwy South				
From 29-633 Kings Hwy South				
(1417)	0.14	100	R	1986
To Dead End				
From Dead End				
(1418)	0.04	20	R	1986
To 29-5279				
From 29-5279				
(1418)	0.07	320	R	1986
To 29-5278				
From 29-5278				
(1418)	0.05	420	R	1986
To 29-5276				
From 29-5276				
(1418)	0.04	560	R	1986
To 29-5275				
From 29-5275				
(1418)	0.09	700	R	1986
To 29-5274				
From 29-5274				
(1418)	0.06	1200	R	1986
To 29-5273				
From 29-5273				
(1418)	0.12	1500	R	1986
To 29-5272				
From 29-5272				
(1418)	0.13	1600	R	1986
To 29-5271				
From 29-5271				
(1418)	0.03	1700	R	1986
To 29-5270				
From 29-5270				
(1418)	0.03	1700	R	1986
To 29-633 Kings Hwy South				



Virginia Department of Transportation  
 Mobility Management Division  
 2003  
 Annual Average Daily Traffic Volume Estimates By Section of Route  
 Fairfax Maintenance Area

Route	Length	AADT	QA	Year
<b>Fairfax County</b>				
From: 29-633 Kings Hwy S (1418) The Parkway	0.99	4800	F	2003
To: 29-611 Telegraph Rd				
From: 29-611				
(1419) VIRGINIA HILLS AV	0.18	380	R	1986
To: 29-1453				
From: 29-1453				
(1419) VIRGINIA HILLS AV	0.12	290	R	1986
To: 29-1451				
From: 29-1451				
(1419) VIRGINIA HILLS AV	0.23	340	R	1986
To: 29-1420				
From: 29-1420				
(1419) VIRGINIA HILLS AV	0.05	450	R	1986
To: 29-1418 SOUTH				
From: 29-1418 SOUTH				
(1419) VIRGINIA HILLS AV	0.06	200	R	1986
To: 29-1422				
From: 29-1422				
(1419) VIRGINIA HILLS AV	0.25	150	R	1986
To: 29-1418 NORTH				
From: 29-1419				
(1420) HILLVIEW AV	0.09	110	R	1986
To: 29-1421				
From: 29-1421				
(1420) HILLVIEW AV	0.07	260	R	1986
To: 29-5864				
From: 29-5864				
(1420) HILLVIEW AV	0.10	250	R	1986
To: 29-1453				
From: 29-1453				
(1420) HILLVIEW AV	0.21	250	R	1986
To: 29-1436				
From: 29-1436				
(1420) HILLVIEW AV	0.13	310	R	1986
To: 29-611				
From: 29-1418 The Parkway				
(1421) PROSPECT TE	0.06	480	R	1986
To: 29-1420				
From: 29-1420				
(1421) PROSPECT TE	0.19	300	R	1986
To: 29-1453				
From: 29-1453				
(1421) PROSPECT TE	0.10	150	R	1986
To: 29-1457				
From: 29-1457				
(1421) PROSPECT TE	0.06	20	R	1986
To: Dead End				
From: 29-1419				
(1422) ENFIELD DR	0.14	140	R	1986
To: 29-1418 The Parkway				
From: 29-611				
(1423) DORSET DR	0.19	3600	R	1986
To: 29-1451				
From: 29-1451				
(1423) DORSET DR	0.08	3400	R	1986
To: 29-1466				
From: 29-1466				
(1423) DORSET DR	0.15	3500	R	1986
To: 29-1425				
From: 29-1425				
(1423) DORSET DR	0.11	3700	R	1986
To: 29-1418 The Parkway				
From: 29-1418 The Parkway				
(1423) DORSET DR	0.17	590	R	1986
To: 29-1424				
From: 29-633 Kings Hwy South				
(1424) BERKSHIRE DR	0.07	1300	R	1986
To: 29-1423				

Route	Length	AADT	QA	Year
<b>Fairfax County</b>				
From: 29-1423 (1424) BERKSHIRE DR	0.38	660	R	1986
To: 29-1418 The Parkway				
From: 29-9620				
(1425) DIANA LA	0.03	210	R	1986
To: 29-1423				
From: 29-1406				
(1426) ELM DR	0.03	180	R	1986
To: 29-1401 Memorial St				
From: 29-1405 Popkins La				
(1427)	0.26	150	R	1986
To: 29-1414				
From: 29-1414				
(1427)	0.16	290	R	1986
To: 29-1434				
From: 29-1434				
(1427)	0.09	570	R	1986
To: US 1				
From: 29-1413				
(1428) PHILLIPS DR	0.20	340	R	1986
To: 29-1677				
From: 29-1677				
(1428) PHILLIPS DR	0.07	170	R	1986
To: 29-1676				
From: 29-5460				
(1429) LARRY RD	0.39	360	R	08/09/2001
To: 29-1246				
From: 29-1246				
(1429) LARRY RD	0.13	310	R	08/14/2001
To: 29-1251				
From: Dead End				
(1430) LOGAN CT	0.05	70	R	1986
To: 29-1418 The Parkway				
From: Dead End				
(1431) BRIGGS CT	0.05	60	R	08/07/2001
To: 29-1251				
From: US 1				
(1432) DAWN DR	0.13	680	R	1986
To: 29-1413				
From: 29-1413				
(1432) DAWN DR	0.08	590	R	1986
To: 29-1410				
From: 29-1410				
(1432) DAWN DR	0.13	49	R	1986
To: Cul-de-Sac				
From: Dead End				
(1433)	0.05	80	R	1986
To: 29-1472				
From: 29-1472				
(1433)	0.07	340	R	1986
To: 29-1410				
From: 29-1410				
(1433)	0.05	40	R	1986
To: Dead End				
From: Dead End				
(1434) SWAIN DR	0.06	40	R	1986
To: 29-1427				
From: Dead End				
(1435) HEATHER CT	0.08	110	R	1986
To: 29-1418 The Parkway				
From: 29-1418 The Parkway				
(1435) HEATHER CT	0.11	110	R	1986
To: Dead End				

Virginia Department of Transportation  
 Mobility Management Division  
 2003  
 Annual Average Daily Traffic Volume Estimates By Section of Route  
 Fairfax Maintenance Area

Route	Length	AADT	QA	Year
<b>Fairfax County</b>				
From: 29-1420				
(1436) AUSTIN AV	0.15	200	R	1986
To: 29-1418 The Parkway				
(1436) AUSTIN AV	0.07	170	R	1986
To: 29-1437				
(1436) AUSTIN AV	0.05	70	R	1986
To: 0.05 ME 29-1437				
(1436) AUSTIN AV	0.03	NA		1986
To: Cul-de-Sac				
From: 29-1436				
(1437) PAULONIA RD	0.11	150	R	1986
To: 29-1441				
(1437) PAULONIA RD	0.13	330	R	1986
To: 29-611; 29-1445				
From: Dead End				
(1438) TRIGGER CT	0.09	100	R	1986
To: 29-1418 The Parkway				
From: Cul-de-Sac				
(1439)	0.12	100	R	1986
To: 29-1417				
(1439)	0.13	320	R	1986
To: 29-723				
From: 29-1401 Memorial St				
(1440)	0.38	720	R	1986
To: 29-633 Kings Hwy South				
From: 29-1418 The Parkway				
(1441) OAKWOOD LA	0.07	190	R	1986
To: 29-1437				
(1441) OAKWOOD LA	0.06	130	R	1986
To: 29-1442				
From: Dead End				
(1442) HOUSTON CT	0.10	90	R	1986
To: 29-1441				
(1442) HOUSTON CT	0.13	210	R	1986
To: 29-1445				
From: 29-1405 Popkins La				
(1443)	0.29	440	R	1986
To: Dead End				
From: 29-1402				
(1444) QUEENS RD	0.27	430	R	1986
To: 29-633 Kings Hwy South				
From: 29-611; 29-1437				
(1445)	0.07	230	R	1986
To: 29-1442				
(1445)	0.06	120	R	1986
To: 29-1458				
(1445)	0.12	70	R	1986
To: 29-819				
From: Dead End				
(1446) PIKE CT	0.05	60	R	1986
To: 29-1445				
From: Dead End				
(1447) WOODLAWN LA	0.07	50	R	1986
To: 29-1363				

Route	Length	AADT	QA	Year
<b>Fairfax County</b>				
From: Dead End				
(1448) ROSS ST	0.15	160	R	1986
To: 29-1362				
(1448) ROSS ST	0.05	240	R	1986
To: 29-1363				
From: Dead End				
(1449) ALGONA CT	0.07	80	R	1986
To: 29-611				
From: 29-4237 Range Rd				
(1450) Rebecca Dr	0.49	890	F	2003
To: 29-1474 Glasgow Rd				
(1450) Rebecca Dr	0.03	750	R	1986
To: 29-2927 Glasgow Rd				
(1450) Rebecca Dr	0.11	720	R	1986
To: 29-2930 Beechwood Rd				
(1450) Rebecca Dr	0.10	540	R	1986
To: 29-2999 Paul Spring Dr				
From: 29-1423				
(1451) TYNE PL	0.07	390	R	1986
To: 29-1419				
From: 29-1193 Hanover Ave				
(1452) HALIFAX PL	0.16	80	R	1986
To: 29-1217				
From: 29-611				
(1453)	0.11	540	R	1986
To: 29-1419				
(1453)	0.10	400	R	1986
To: 29-1454				
(1453)	0.04	330	R	1986
To: 29-1421				
(1453)	0.07	210	R	1986
To: 29-1420				
From: Dead End				
(1454)	0.06	70	R	1986
To: 29-1453				
From: 29-644				
(1455) BUSH HILL DR	0.19	520	R	1986
To: 29-1456				
(1455) BUSH HILL DR	0.16	360	R	1986
To: 29-1696				
(1455) BUSH HILL DR	0.18	120	R	1986
To: Dead End				
From: Dead End				
(1456)	0.08	70	R	1986
To: 29-782 Westchester St				
(1456)	0.09	950	R	1986
To: 29-1455				
(1456)	0.06	820	R	1986
To: 29-1680				
(1456)	0.05	50	R	1986
To: Dead End				
From: Dead End				
(1457) SPECT CT	0.08	70	R	1986
To: 29-1421				

Virginia Department of Transportation  
 Mobility Management Division  
 2003  
 Annual Average Daily Traffic Volume Estimates By Section of Route  
 Fairfax Maintenance Area

Route	Length	AADT	QA	Year
<b>Fairfax County</b>				
From: [ ] 1458 BEECH TREE DR	0.16	180	R	1986
To: [ ] From: [ ]				
1458 BEECH TREE DR	0.06	310	R	1986
To: [ ] From: [ ]				
1458 BEECH TREE DR	0.08	370	R	1986
To: [ ] From: [ ]				
1458 BEECH TREE DR	0.09	760	R	1986
To: [ ] From: [ ]				
1458 BEECH TREE DR	0.09	140	R	1986
To: [ ] From: [ ]				
1458 BEECH TREE DR	0.06	45	R	1986
To: [ ] From: [ ]				
1459 WOODSIDE RD	0.21	80	R	1986
To: [ ] From: [ ]				
1460 STONE HEDGE DR	0.02	46	R	1986
To: [ ] From: [ ]				
1460 STONE HEDGE DR	0.07	140	R	1986
To: [ ] From: [ ]				
1460 STONE HEDGE DR	0.06	60	R	1986
To: [ ] From: [ ]				
1461 BERTRAM LA	0.07	240	R	1986
To: [ ] From: [ ]				
1462 FLORA ST	0.19	80	R	1986
To: [ ] From: [ ]				
1463 [ ]	0.12	490	R	10/04/2001
To: [ ] From: [ ]				
1463 [ ]	0.11	790	R	10/04/2001
To: [ ] From: [ ]				
1463 [ ]	0.05	570	R	10/04/2001
To: [ ] From: [ ]				
1463 [ ]	0.07	500	R	10/04/2001
To: [ ] From: [ ]				
1463 [ ]	0.08	330	R	10/04/2001
To: [ ] From: [ ]				
1463 [ ]	0.06	220	R	10/04/2001
To: [ ] From: [ ]				
1463 [ ]	0.11	240	R	10/04/2001
To: [ ] From: [ ]				
1463 [ ]	0.09	540	R	1986
To: [ ] From: [ ]				
1463 [ ]	0.05	620	R	1986
To: [ ] From: [ ]				
1463 [ ]	0.13	800	R	1986
To: [ ] From: [ ]				
1463 [ ]	0.06	1100	R	1986
To: [ ] From: [ ]				
1463 [ ]	0.20	1800	R	1986
To: [ ] From: [ ]				

Route	Length	AADT	QA	Year
<b>Fairfax County</b>				
From: [ ] 1463 [ ]	0.04	3300	R	1986
To: [ ] From: [ ]				
1464 East Dr	0.06	2800	F	2003
To: [ ] From: [ ]				
1465 GLASSELL CT	0.10	90	R	1986
To: [ ] From: [ ]				
1466 ROBINSON DR	0.06	190	R	1986
To: [ ] From: [ ]				
1467 CABIN JOHN RD	0.16	1100	R	1986
To: [ ] From: [ ]				
1467 CABIN JOHN RD	0.22	570	R	1986
To: [ ] From: [ ]				
1467 CABIN JOHN RD	0.13	460	R	1986
To: [ ] From: [ ]				
1467 CABIN JOHN RD	0.23	310	R	1986
To: [ ] From: [ ]				
1468 SPRINGFIELD DR	0.31	170	R	09/09/1999
To: [ ] From: [ ]				
1468 SPRINGFIELD DR	0.38	40	R	09/09/1999
To: [ ] From: [ ]				
1469 PARK RD	0.12	60	R	09/09/1999
To: [ ] From: [ ]				
1470 HAVELOCK ST	0.22	90	R	1986
To: [ ] From: [ ]				
1471 JUNE ST	0.25	90	R	1986
To: [ ] From: [ ]				
1472 BEDDOO ST	0.11	790	R	06/02/2003
To: [ ] From: [ ]				
1472 BEDDOO ST	0.27	360	R	1986
To: [ ] From: [ ]				
1473 Devonshire Rd	0.05	1500	F	2003
To: [ ] From: [ ]				
1473 Devonshire Rd	0.18	690	R	1986
To: [ ] From: [ ]				
1473 Devonshire Rd	0.08	680	R	1986
To: [ ] From: [ ]				
1474 Glasgow Rd	0.14	630	F	2003
To: [ ] From: [ ]				
1475 [ ]	0.11	370	R	06/10/2002
To: [ ] From: [ ]				
1475 [ ]	0.09	1000	R	1986
To: [ ] From: [ ]				

Virginia Department of Transportation  
 Mobility Management Division  
 2003  
 Annual Average Daily Traffic Volume Estimates By Section of Route  
 Fairfax Maintenance Area

Route	Length	AADT	QA	Year
<b>Fairfax County</b>				
(1476) TRIN ST	0.11	350	R	1986
(1477) PICKETT ST	0.15	130	R	1986
(1478) IRELAND ST	0.05	280	R	1986
(1478) IRELAND ST	0.06	280	R	1986
(1479) GOTH ST	0.09	70	R	09/09/1999
(1480) FOXCROFT RD	0.17	100	R	1986
(1481) DADSON CT	0.10	70	R	1986
(1482) SANDLIN CT	0.10	90	R	1986
(1483) TRACEY CT	0.07	70	R	1986
(1484) WILCOX CT	0.10	110	R	1986
(1485) INVERNESS DR	0.08	150	R	1986
(1485) INVERNESS DR	0.13	120	R	1986
(1486) DANBURY RD	0.08	160	R	1986
(1487) DEL MAR CT	0.10	150	R	08/08/2001
(1489) SALINA CT	0.06	100	R	08/08/2001
(1490)	0.05	940	R	1986
(1490)	0.65	330	R	1986
(1490)	0.13	990	R	1986
(1491) DEL RIO DR	0.10	200	R	10/04/2001
(1491) DEL RIO DR	0.13	190	R	10/04/2001

Route	Length	AADT	QA	Year
<b>Fairfax County</b>				
(1492) CHANNING RD	0.10	470	R	1986
(1492) CHANNING RD	0.06	490	R	1986
(1493)	0.23	100	R	1986
(1494) OAKLAND DR	0.12	90	R	1986
(1495) SAN MARCOS CT	0.04	48	R	10/04/2001
(1495) SAN MARCOS CT	0.16	130	R	10/04/2001
(1496) REDFORD CT	0.06	80	R	08/08/2001
(1497) BYRD CT	0.04	70	R	08/08/2001
(1498) MALLOW TR	0.13	40	R	1986
(1498) MALLOW TR	0.30	130	R	1986
(1499) MEMORIAL HEIGHTS DR	0.12	110	R	1986
(1499) MEMORIAL HEIGHTS DR	0.06	100	R	1986
(1499) MEMORIAL HEIGHTS DR	0.05	240	R	1986
(1500) BENFIELD DR	0.07	930	R	1986
(1500) BENFIELD DR	0.07	1100	R	1986
(1501) POTOMAC AV	0.18	860	R	1986
(1501) POTOMAC AV	0.11	1100	R	1986
(1501) POTOMAC AV	0.09	1200	R	1986
(1501) POTOMAC AV	0.09	1200	R	1986
(1501) POTOMAC AV	0.09	1200	R	1986
(1502)	0.14	240	R	1986
(1502)	0.09	200	R	1986

Virginia Department of Transportation  
 Mobility Management Division  
 2003  
 Annual Average Daily Traffic Volume Estimates By Section of Route  
 Fairfax Maintenance Area

Route	Length	AADT	QA	Year
<b>Fairfax County</b>				
(1502) From 29-1512	0.08	210	R	1986
(1502) To 29-1506	0.14	220	R	1986
(1502) From 29-1503 NORTH	0.14	260	R	1986
(1502) To 29-1501	0.07	440	R	1986
(1502) From 29-1505	0.04	470	R	1986
(1502) To 29-1299	0.07	500	R	1986
(1502) From 29-1570	0.03	530	R	1986
(1502) To 29-1504	0.04	570	R	1986
(1502) From 29-3026	0.03	530	R	1986
(1502) To 29-1508	0.05	580	R	1986
(1502) From 29-629				
(1503) From 29-1502 SOUTH	0.16	380	R	1986
(1503) TENTH ST To 29-1510	0.09	4500	R	1986
(1503) TENTH ST From 29-1512	0.09	4500	R	1986
(1503) TENTH ST To 29-1506	0.09	4500	R	1986
(1503) TENTH ST From 29-1502 NORTH	0.09	4500	R	1986
(1503) TENTH ST To 29-632				
(1504) From Dead End				
(1504) FIFTEENTH ST To 29-1506	0.09	90	R	1986
(1504) FIFTEENTH ST From 29-1502	0.09	120	R	1986
(1505) From 29-1510	0.19	310	R	1986
(1505) THIRTEENTH ST To 29-1506	0.09	330	R	1986
(1505) THIRTEENTH ST From 29-1502				
(1506) From 29-1508	0.07	150	R	1986
(1506) To 29-1504	0.03	170	R	1986
(1506) From 29-1570	0.04	200	R	1986
(1506) To 29-1507	0.04	210	R	1986
(1506) From 29-1299	0.04	220	R	1986
(1506) To 29-1505				

Route	Length	AADT	QA	Year
<b>Fairfax County</b>				
(1506) From 29-1505	0.08	140	R	1986
(1506) To 29-1501	0.04	20	R	1986
(1506) From Dead End; Gap Terminus 29-1503 Gap Terminus	0.08	100	R	1986
(1506) To 29-1502				
(1506) From Dead End				
(1507) FOURTEENTH ST To 29-1506	0.09	100	R	1986
(1507) From Dead End				
(1508) SIXTEENTH ST To 29-1506	0.05	210	R	1986
(1508) SIXTEENTH ST To 29-1502	0.09	180	R	1986
(1508) From Dead End				
(1509) E WAKEFIELD DR To 29-1510	0.18	1500	R	1987
(1509) From US 1 Jefferson Davis Hwy				
(1510) Beacon Hill Rd To 29-630 Quander Rd	0.70	9100	F	2003
(1510) Beacon Hill Rd To 29-629 Ft Hunt Rd	0.46	7600	F	2003
(1510) Bellview Blvd To 29-1502 Boulevard View	0.57	7500	F	2003
(1510) From Dead End				
(1511) To 29-1510	0.17	1800	R	1986
(1511) From 29-1501				
(1512) I ST To 29-1503	0.14	230	R	1986
(1512) I ST To 29-1502	0.10	70	R	1986
(1512) From 29-1515				
(1513) MARLAN DR To 29-1353	0.29	150	R	1986
(1513) From 29-1515				
(1514) MARINE DR To 29-1523	0.17	160	R	1986
(1514) MARINE DR To 29-1353	0.07	360	R	1986
(1514) From 29-629				
(1515) TUDOR PL To 29-1513	0.09	1000	R	1986
(1515) TUDOR PL To 29-1594	0.02	980	R	1986
(1515) TUDOR PL To 29-1514	0.07	320	R	1986
(1515) TUDOR PL To 29-1524	0.05	130	R	1986
(1515) From 29-1353				
(1516) To Dead End	0.11	47	R	1986

Virginia Department of Transportation  
 Mobility Management Division  
 2003  
 Annual Average Daily Traffic Volume Estimates By Section of Route  
 Fairfax Maintenance Area

Route	Length	AADT	QA	Year
<b>Fairfax County</b>				
From: [ ] 1517 RIDGECREST DR	0.17	70	R	1986
To: [ ] From: [ ]				
1517 RIDGECREST DR	0.28	380	R	1986
To: [ ] From: [ ]				
1517 RIDGECREST DR	0.08	390	R	1986
To: [ ] From: [ ]				
1517 RIDGECREST DR	0.09	380	R	1986
To: [ ] From: [ ]				
1517 RIDGECREST DR	0.13	1700	R	1986
To: [ ] From: [ ]				
1517 RIDGECREST DR	0.21	1200	R	1986
To: [ ] From: [ ]				
1517 RIDGECREST DR	0.25	1200	R	1986
To: [ ] From: [ ]				
1517 RIDGECREST DR	0.06	1400	R	1986
To: [ ] From: [ ]				
1517 RIDGECREST DR	0.08	1500	R	1986
To: [ ] From: [ ]				
1517 RIDGECREST DR	0.17	1500	R	1986
To: [ ] From: [ ]				
1517 RIDGECREST DR	0.07	490	R	1986
To: [ ] From: [ ]				
1517 RIDGECREST DR	0.14	410	R	1986
To: [ ] From: [ ]				
1518 TULANE DR	0.03	210	R	1986
To: [ ] From: [ ]				
1518 TULANE DR	0.07	280	R	1986
To: [ ] From: [ ]				
1518 TULANE DR	0.06	330	R	1986
To: [ ] From: [ ]				
1519 ANDOVER DR	0.17	110	R	1986
To: [ ] From: [ ]				
1520 BAYLOR DR	0.22	100	R	1986
To: [ ] From: [ ]				
1521 CLEMSON DR	0.15	230	R	1986
To: [ ] From: [ ]				
1521 CLEMSON DR	0.06	300	R	1986
To: [ ] From: [ ]				
1522 WAKE FOREST DR	0.13	1000	R	1986
To: [ ] From: [ ]				
1522 WAKE FOREST DR	0.07	750	R	1986
To: [ ] From: [ ]				
1522 WAKE FOREST DR	0.07	570	R	1986
To: [ ] From: [ ]				
1522 WAKE FOREST DR	0.06	480	R	1986
To: [ ] From: [ ]				

Route	Length	AADT	QA	Year
<b>Fairfax County</b>				
From: [ ] 1523 WARRINGTON PL	0.07	190	R	1986
To: [ ] From: [ ]				
1523 WARRINGTON PL	0.05	50	R	1986
To: [ ] From: [ ]				
1524 BURTONWOOD DR	0.02	20	R	1986
To: [ ] From: [ ]				
1524 BURTONWOOD DR	0.07	160	R	1986
To: [ ] From: [ ]				
1524 BURTONWOOD DR	0.07	200	R	1986
To: [ ] From: [ ]				
1524 BURTONWOOD DR	0.06	130	R	1986
To: [ ] From: [ ]				
1524 BURTONWOOD DR	0.08	170	R	1986
To: [ ] From: [ ]				
1524 BURTONWOOD DR	0.19	130	R	1986
To: [ ] From: [ ]				
1524 BURTONWOOD DR	0.13	110	R	1986
To: [ ] From: [ ]				
1525 MAPLE ST	0.10	170	R	1986
To: [ ] From: [ ]				
1526 [ ]	0.05	30	R	1986
To: [ ] From: [ ]				
1527 MIDDLEBURY DR	0.05	47	R	1986
To: [ ] From: [ ]				
1527 MIDDLEBURY DR	0.06	110	R	1986
To: [ ] From: [ ]				
1528 TED DR	0.04	40	R	1997
To: [ ] From: [ ]				
1528 TED DR	0.10	300	R	1997
To: [ ] From: [ ]				
1528 TED DR	0.05	760	R	1997
To: [ ] From: [ ]				
1529 TATUM DR	0.11	70	R	1986
To: [ ] From: [ ]				
1530 MILDRED DR	0.07	230	R	1997
To: [ ] From: [ ]				
1530 MILDRED DR	0.29	410	R	1997
To: [ ] From: [ ]				
1531 ELVIRA CT	0.05	60	R	1997
To: [ ] From: [ ]				
1532 HUNTLY PL	0.09	50	R	1986
To: [ ] From: [ ]				
1532 HUNTLY PL	0.04	150	R	1986
To: [ ] From: [ ]				

Virginia Department of Transportation  
 Mobility Management Division  
 2003  
 Annual Average Daily Traffic Volume Estimates By Section of Route  
 Fairfax Maintenance Area

Route	Length	AADT	QA	Year
<b>Fairfax County</b>				
From: [ ] 1533 SUSSEX PL To: [ ]	0.10	60	R	1986
From: [ ] 1534 MARL-PAT DR To: [ ]	0.08	460	R	1986
From: [ ] 1534 MARL-PAT DR To: [ ]	0.10	150	R	1986
From: [ ] 1535 OTLEY DR To: [ ]	0.15	50	R	1986
From: [ ] 1536 [ ] To: [ ]	0.04	340	R	1986
From: [ ] 1536 [ ] To: [ ]	0.05	220	R	1986
From: [ ] 1536 [ ] To: [ ]	0.04	20	R	1986
From: [ ] 1536 [ ] To: [ ]	0.04	30	R	1986
From: [ ] 1536 [ ] To: [ ]	0.08	140	R	1986
From: [ ] 1536 [ ] To: [ ]	0.04	20	R	1986
From: [ ] 1537 HUNTERS VALLEY RD To: [ ]	0.32	160	R	1986
From: [ ] 1537 HUNTERS VALLEY RD To: [ ]	0.24	230	R	1986
From: [ ] 1537 HUNTERS VALLEY RD To: [ ]	0.24	430	R	1986
From: [ ] 1538 SUNNY MEADOW LA To: [ ]	0.25	40	R	1986
From: [ ] 1539 PRATT CT To: [ ]	0.06	40	R	1986
From: [ ] 1539 PRATT CT To: [ ]	0.04	40	R	1986
From: [ ] 1540 Ambler St To: [ ]	0.05	240	R	1986
From: [ ] 1540 Ambler St To: [ ]	0.07	350	R	1986
From: [ ] 1540 Brookland Rd To: [ ]	0.42	730	F	2003
From: [ ] 1541 PIEDMONT DR To: [ ]	0.03	8	R	1986
From: [ ] 1541 PIEDMONT DR To: [ ]	0.14	210	R	1986
From: [ ] 1541 PIEDMONT DR To: [ ]	0.14	80	R	1986

Route	Length	AADT	QA	Year
<b>Fairfax County</b>				
From: [ ] 1542 SARATOGA ST To: [ ]	0.14	70	R	1986
From: [ ] 1543 GLENMERE RD To: [ ]	0.15	380	R	09/22/2001
From: [ ] 1543 GLENMERE RD To: [ ]	0.23	190	R	09/22/2001
From: [ ] 1544 HIGDON DR To: [ ]	0.16	80	R	1996
From: [ ] 1544 HIGDON DR To: [ ]	0.08	250	R	1996
From: [ ] 1544 HIGDON DR To: [ ]	0.14	420	R	1996
From: [ ] 1544 HIGDON DR To: [ ]	0.08	470	R	1996
From: [ ] 1544 HIGDON DR To: [ ]	0.13	530	R	1996
From: [ ] 1544 HIGDON DR To: [ ]	0.05	600	R	1996
From: [ ] 1545 DREWLAINE DR To: [ ]	0.23	230	R	1996
From: [ ] 1546 LOCUST RIDGE CT To: [ ]	0.07	60	R	1986
From: [ ] 1547 TULSA CT To: [ ]	0.05	30	R	1986
From: [ ] 1548 [ ] To: [ ]	0.05	20	R	1986
From: [ ] 1549 SENECA AV To: [ ]	0.20	120	R	1997
From: [ ] 1550 GLENWOOD CT To: [ ]	0.05	40	R	1986
From: [ ] 1551 [ ] To: [ ]	0.09	60	R	1986
From: [ ] 1551 [ ] To: [ ]	0.12	220	R	1986
From: [ ] 1551 [ ] To: [ ]	0.10	320	R	1986
From: [ ] 1552 OXFORD ST To: [ ]	0.21	130	R	06/18/2002
From: [ ] 1553 [ ] To: [ ]	0.12	270	R	05/20/2002
From: [ ] 1554 [ ] To: [ ]	0.08	NA		

Virginia Department of Transportation  
 Mobility Management Division  
 2003  
 Annual Average Daily Traffic Volume Estimates By Section of Route  
 Fairfax Maintenance Area

Route	Length	AADT	QA	Year
<b>Fairfax County</b>				
From: 29-655				
(1555)	0.32	820	R	05/07/2002
To: 29-1264				
From: 29-672 Vale Rd				
(1556) TROTT AV	0.18	1500	R	1986
To: 29-3284 SOUTH				
(1556) TROTT AV	0.10	1100	R	1986
To: 29-3284 NORTH				
(1556) TROTT AV	0.12	770	R	1986
To: 29-3217				
(1556) TROTT AV	0.10	50	R	1996
To: Cul-de-Sac				
From: 29-1162				
(1557) ASH DR	0.06	620	R	1986
To: 29-1598				
(1557) ASH DR	0.07	370	R	1986
To: 29-1597				
(1557) ASH DR	0.07	120	R	1986
To: 29-1193 Hanover Ave				
From: 29-4487				
(1558) MAPLE AV	0.06	170	R	1986
To: 29-4498				
(1558) MAPLE AV	0.06	380	R	1986
To: 29-1229				
(1558) MAPLE AV	0.10	290	R	1986
To: 29-4485				
(1558) MAPLE AV	0.07	520	R	1986
To: 29-1226				
(1558) MAPLE AV	0.28	690	R	1986
To: SCL Fairfax				
From: 29-1588				
(1559)	0.25	50	R	06/08/2002
To: 29-1587				
(1559)	0.11	900	R	06/08/2002
To: 29-1583				
(1559)	0.03	1700	R	1986
To: SR 123				
(1559)	0.03	570	R	1986
To: 29-1560				
(1559)	0.09	340	R	06/10/2002
To: 29-1562				
(1559)	0.08	280	R	06/18/2002
To: 29-1561				
(1559)	0.09	530	R	1986
To: 29-738 Old Dominion Dr				
From: Cul-de-Sac				
(1560) MERRIMAC DR	0.15	170	R	06/18/2002
To: 0.15 ME Cul-de-Sac				
(1560) MERRIMAC DR	0.05	430	R	06/10/2002
To: 29-1563				
(1560) MERRIMAC DR	0.12	150	R	1986
To: 29-1559				

Route	Length	AADT	QA	Year
<b>Fairfax County</b>				
From: Dead End				
(1561) SANTA MARIA CT	0.08	90	R	1997
To: 29-1559				
From: 29-1559				
(1562) NINA CT	0.04	40	R	1997
To: Dead End				
From: 29-1560				
(1563) MONITOR LA	0.03	10	R	1986
To: Dead End				
From: Cul-de-Sac				
(1564) TAHALLA DR	0.10	70	R	1986
To: 29-633 Kings Hwy South				
From: 29-1155 Highland St				
(1565) LORETTO ST	0.18	140	R	1986
To: 29-1398				
From: 29-1155 Highland St				
(1566) KEDRON ST	0.15	100	R	1986
To: 29-1398				
From: 29-1155 Highland St				
(1567) JOFFA PL	0.11	70	R	1986
To: Dead End				
From: 29-2037				
(1568) SUNRISE RD	0.12	220	R	1996
To: 29-2435 Flint Hill Rd				
(1568) SUNRISE RD	0.05	310	R	1996
To: Dead End				
From: 29-1689				
(1569) NORTHROP RD	0.09	310	R	1986
To: 29-1581				
(1569) NORTHROP RD	0.17	220	R	1986
To: 29-1577				
From: 29-1506				
(1570) FOURTEENTH WEST ST	0.09	60	R	1986
To: 29-1502				
From: 29-1162				
(1571) BELFAST LA	0.05	360	R	1986
To: 29-1598				
(1571) BELFAST LA	0.06	190	R	1986
To: 29-1597				
(1571) BELFAST LA	0.05	110	R	1986
To: 29-1193 Hanover Ave				
From: Dead End				
(1573) CHAPIN AV	0.14	80	R	06/06/2000
To: 29-1574				
(1573) CHAPIN AV	0.07	310	R	06/06/2000
To: 29-1674				
From: Dead End				
(1574) HATCHER ST	0.03	30	R	06/06/2000
To: 29-1575				
(1574) HATCHER ST	0.11	110	R	06/06/2000
To: 29-1573				
From: Dead End				
(1575) JACOBSEN PL	0.05	40	R	06/06/2000
To: 29-1574				
From: SR 235				
(1576) SUNNY VIEW DR	0.17	1000	R	1986
To: 29-3188				



Virginia Department of Transportation  
 Mobility Management Division  
 2003  
 Annual Average Daily Traffic Volume Estimates By Section of Route  
 Fairfax Maintenance Area

Route	Length	AADT	QA	Year
<b>Fairfax County</b>				
From: [ ] 1577 BEECHCRAFT DR	0.02	4	R	1986
To: [ ]				
From: [ ]				
1577 BEECHCRAFT DR	0.03	30	R	1986
To: [ ]				
From: [ ]				
1577 BEECHCRAFT DR	0.12	440	R	1986
To: [ ]				
From: [ ]				
1577 BEECHCRAFT DR	0.05	1300	R	1986
To: [ ]				
From: [ ]				
1577 BEECHCRAFT DR	0.05	1400	R	1986
To: [ ]				
From: [ ]				
1577 BEECHCRAFT DR	0.06	1600	R	1986
To: [ ]				
From: [ ]				
1578 ZEKAN LA	0.13	30	R	1986
To: [ ]				
From: [ ]				
1579 DIXIE HILL RD	0.20	NA		1986
To: [ ]				
From: [ ]				
1579 DIXIE HILL RD	0.12	160	R	1986
To: [ ]				
From: [ ]				
1579 DIXIE HILL RD	0.05	5	R	1986
To: [ ]				
From: [ ]				
1580 [ ]	0.11	290	R	1997
To: [ ]				
From: [ ]				
1581 STINSON RD	0.18	160	R	1986
To: [ ]				
From: [ ]				
1582 PATHFINDER LA	0.17	280	R	06/01/2002
To: [ ]				
From: [ ]				
1583 STATENDAM CT	0.05	330	R	06/02/2002
To: [ ]				
From: [ ]				
1583 STATENDAM CT	0.05	300	R	06/02/2002
To: [ ]				
From: [ ]				
1583 STATENDAM CT	0.02	40	R	06/02/2002
To: [ ]				
From: [ ]				
1584 HOMERIC CT	0.17	160	R	1997
To: [ ]				
From: [ ]				
1585 BROOKVIEW DR	0.07	60	R	1986
To: [ ]				
From: [ ]				
1585 BROOKVIEW DR	0.06	190	R	1986
To: [ ]				
From: [ ]				
1585 BROOKVIEW DR	0.21	170	R	1986
To: [ ]				
From: [ ]				
1585 BROOKVIEW DR	0.17	260	R	1986
To: [ ]				
From: [ ]				
1585 BROOKVIEW DR	0.05	80	R	1986
To: [ ]				

Route	Length	AADT	QA	Year
<b>Fairfax County</b>				
From: [ ]				
1585 BROOKVIEW DR	0.01	8	R	1986
To: [ ]				
From: [ ]				
1586 BROOKVIEW CT	0.05	46	R	1986
To: [ ]				
From: [ ]				
1587 AUDMAR DR	0.06	620	R	06/08/2002
To: [ ]				
From: [ ]				
1587 AUDMAR DR	0.14	640	R	06/02/2002
To: [ ]				
From: [ ]				
1587 AUDMAR DR	0.09	610	R	09/09/1997
To: [ ]				
From: [ ]				
1587 AUDMAR DR	0.06	60	R	1997
To: [ ]				
From: [ ]				
1588 ENTERPRISE AV	0.05	90	R	1996
To: [ ]				
From: [ ]				
1588 ENTERPRISE AV	0.08	140	R	06/08/2002
To: [ ]				
From: [ ]				
1588 ENTERPRISE AV	0.06	250	R	06/28/2002
To: [ ]				
From: [ ]				
1588 ENTERPRISE AV	0.06	540	R	06/12/2002
To: [ ]				
From: [ ]				
1588 ENTERPRISE AV	0.06	330	R	06/02/2002
To: [ ]				
From: [ ]				
1588 ENTERPRISE AV	0.07	320	R	06/12/2002
To: [ ]				
From: [ ]				
1589 DEWBERRY CT	0.09	100	R	1997
To: [ ]				
From: [ ]				
1589 DEWBERRY CT	0.14	180	R	1997
To: [ ]				
From: [ ]				
1590 WASP LA	0.17	410	R	06/12/2002
To: [ ]				
From: [ ]				
1591 YALE DR	0.05	300	R	1986
To: [ ]				
From: [ ]				
1591 YALE DR	0.14	240	R	1986
To: [ ]				
From: [ ]				
1592 CYGNET DR	0.09	60	R	1986
To: [ ]				
From: [ ]				
1592 CYGNET DR	0.11	110	R	1986
To: [ ]				
From: [ ]				
1593 REGENT DR	0.20	210	R	1986
To: [ ]				
From: [ ]				
1594 VILLAMAY BV	0.04	890	R	1986
To: [ ]				
From: [ ]				
1594 VILLAMAY BV	0.13	550	R	1986
To: [ ]				

Virginia Department of Transportation  
 Mobility Management Division  
 2003  
 Annual Average Daily Traffic Volume Estimates By Section of Route  
 Fairfax Maintenance Area

Route	Length	AADT	QA	Year
<b>Fairfax County</b>				
From: 29-1524 1594 VILLAMAY BV	0.07	460	R	1986
To: 29-3318 1594 VILLAMAY BV	0.03	360	R	1986
To: 29-3585 1594 VILLAMAY BV	0.06	420	R	1986
To: 29-1593 1594 VILLAMAY BV	0.10	210	R	1986
To: 29-1517				
From: Dead End				
To: 29-1537 1595 LITTLE FOX LA	0.16	200	R	06/12/2002
From: 29-4410				
To: 29-4408 1596 ATHENS RD	0.05	910	R	1986
To: 29-787 1596 ATHENS RD	0.23	1300	R	1986
From: 29-1571				
To: 29-1557 1597 KERR DR	0.21	110	R	1986
From: 29-1571				
To: 29-1557 1598 HEALY DR	0.21	120	R	1986
From: 29-1388				
To: 29-1986 1599 DANA AV	0.28	550	R	1986
To: 29-1994 1599 DANA AV	0.09	600	R	1986
To: 29-1161 1599 DANA AV	0.05	770	R	1986
To: Dead End 1599 DANA AV	0.06	50	R	1986
From: Cul-de-Sac				
To: 29-2295 Wayne Dr 1600	0.07	60	R	1997
From: 29-1613				
To: 29-1612 WEST 1601 FORT DR	0.18	1600	R	1986
To: 29-1612 EAST 1601 FORT DR	0.01	2000	R	1986
To: 29-1611 1601 FORT DR	0.05	2400	R	1986
To: SR 241 1601 FORT DR	0.06	2100	R	1986
To: 29-1602 1601 FORT DR	0.06	2500	R	1987
To: 29-1603 NORTH 1601 FORT DR	0.12	270	R	1986
To: 29-1608 1601 FORT DR	0.05	240	R	1986
To: 29-1603 SOUTH 1601 FORT DR	0.24	280	R	1986
From: 29-1605				
To: 29-1609 1602 BANGOR DR	0.05	350	R	1986

Route	Length	AADT	QA	Year
<b>Fairfax County</b>				
From: 29-1609 1602 BANGOR DR	0.09	380	R	1986
To: 29-1604 1602 BANGOR DR	0.07	350	R	1986
To: 29-1607 1602 BANGOR DR	0.06	200	R	1986
To: 29-1606 1602 BANGOR DR	0.07	400	R	1986
To: 29-1601				
From: 29-1604				
To: 29-1601 SOUTH 1603 Rixey Drive	0.04	2100	R	1986
To: 29-1606 1603 Rixey Drive	0.12	1600	R	1986
To: 29-1601 NORTH 1603 Rixey Drive	0.02	1500	R	1986
From: 29-1613				
To: 29-1612 1604 Fairhaven Ave	0.21	910	R	1986
To: 29-1611 1604	0.05	1700	R	1986
From: 29-1611 Williamsburg Rd				
To: SR 241 Kings Hwy N 1604 Fair Haven Ave	0.06	1900	R	1986
From: SR 241 Kings Hwy				
To: US 1; 29-630 1604 Fairhaven Ave	0.28	2200	F	2003
From: SR 241				
To: 29-1602 1605 JAMAICA DR	0.04	1200	R	1986
To: 29-1610 1605 JAMAICA DR	0.07	390	R	1986
To: 29-1609 1605 JAMAICA DR	0.06	370	R	1986
To: US 1 1605 JAMAICA DR	0.02	680	R	1986
From: 29-1602				
To: 29-1603 Rixey Drive 1606 BYRD LA	0.12	90	R	1986
From: 29-1602				
To: Dead End 1607 MASSEY CT	0.09	120	R	1986
From: Dead End				
To: 29-1601 1608 PARK PL	0.08	80	R	1986
From: 29-1602				
To: 29-1605 1609 BELLEVIEW AV	0.14	280	R	1986
From: Dead End				
To: 29-1605 1610	0.02	7	R	1986
From: 29-1604				
To: 29-1601 1611 WILLIAMSBURG RD	0.25	370	R	1986
From: 29-1604				
To: 29-1613 1612 MONTICELLO RD	0.16	910	R	1986

Virginia Department of Transportation  
 Mobility Management Division  
 2003  
 Annual Average Daily Traffic Volume Estimates By Section of Route  
 Fairfax Maintenance Area

Route	Length	AADT	QA	Year
<b>Fairfax County</b>				
From: 29-1613				
1612 MONTICELLO RD	0.10	730	R	1986
To: 29-1601 WEST				
From: 29-1601 EAST				
1612 MONTICELLO RD	0.15	370	R	1986
To: 29-1616 EAST				
From: 29-1616 WEST				
1612 MONTICELLO RD	0.04	190	R	1986
To: 29-1617				
From: 29-1612				
1613 EDGEHILL DR	0.04	180	R	1986
To: 29-1604				
From: 29-1604				
1613 EDGEHILL DR	0.06	1200	R	1986
To: 29-1618				
From: 29-1618				
1613 EDGEHILL DR	0.07	1100	R	1986
To: 29-1614				
From: 29-1614				
1613 EDGEHILL DR	0.08	1300	R	1986
To: 29-1601				
From: 29-1601				
1613 EDGEHILL DR	0.10	510	R	1986
To: 29-1616 Farmington Dr				
From: 29-1616 Farmington Dr				
1613 EDGEHILL DR	0.06	530	R	1986
To: 29-1617				
From: 29-1613				
1614 ALBEMARLE DR	0.15	340	R	1986
To: 29-1612				
From: 29-1612				
1615 FARNSWORTH DR	0.13	200	R	1986
To: 29-1616 Farmington Dr				
From: 29-611 Telegraph Rd				
1616 Farmington Dr	0.39	4400	F	2003
To: SR 241 Kings Hwy N				
From: 29-1613				
1617 JEFFERSON DR	0.13	520	R	1986
To: 29-1612				
From: 29-1612				
1617 JEFFERSON DR	0.09	500	R	1986
To: SR 241				
From: Cul-de-sac				
1618 EDGEHILL CT	0.08	100	R	1986
To: 29-1613				
From: 29-1148 Clermont Dr				
1619 Elmwood Dr	0.34	970	F	2003
To: 29-887 Upland Dr				
From: 29-887 Upland Dr				
1619 Elmwood Dr	1.34	1800	F	2003
To: 29-1464 East Dr				
From: Dead End				
1620 CAMPBELL DR	0.02	46	R	1986
To: 29-1623				
From: 29-1623				
1620 CAMPBELL DR	0.04	190	R	1986
To: 29-1624				
From: 29-1624				
1620 CAMPBELL DR	0.08	280	R	1986
To: 29-967				
From: 29-967				
1620 CAMPBELL DR	0.17	370	R	1986
To: 29-1619 Elmwood Dr				
From: 29-1619 Elmwood Dr				
1621 ELEANOR CT	0.06	90	R	1986
To: Dead End				

Route	Length	AADT	QA	Year
<b>Fairfax County</b>				
From: 29-1623				
1622 DONA AV	0.14	110	R	1986
To: 29-967				
From: 29-1619 Elmwood Dr				
1623 BURGUNDY PL	0.06	530	R	1986
To: 29-1622				
From: 29-1622				
1623 BURGUNDY PL	0.06	330	R	1986
To: 29-1620				
From: 29-1620				
1624 SUNSET DR	0.03	NA		
To: Dead End				
From: 29-644				
1625 NORTON RD	0.10	2000	R	1986
To: 29-1633; 29-3140				
From: 29-1633; 29-3140				
1625 NORTON RD	0.07	1900	R	1986
To: 29-5578				
From: 29-5578				
1625 NORTON RD	0.04	1800	R	1986
To: 29-1628				
From: 29-1628				
1625 NORTON RD	0.16	1800	R	1986
To: 29-1674				
From: 29-1674				
1625 NORTON RD	0.19	1200	R	1986
To: 29-1619 Elmwood Dr				
From: 29-1619 Elmwood Dr				
1625 NORTON RD	0.03	160	R	1986
To: 29-9595				
From: 29-4191				
1626 TREMONT DR	0.07	130	R	1986
To: 29-2099				
From: 29-2099				
1626 TREMONT DR	0.13	240	R	1986
To: 29-1674				
From: 29-1674				
1626 TREMONT DR	0.14	170	R	1986
To: 29-1619 Elmwood Dr				
From: Dead End				
1627 HILL CT	0.06	70	R	1986
To: 29-1619 Elmwood Dr				
From: Dead End				
1628 KENDALL PL	0.06	50	R	1986
To: 29-1625				
From: 29-819				
1629 SHARON CHAPEL RD	0.20	190	R	1986
To: 29-1630				
From: 29-1630				
1629 SHARON CHAPEL RD	0.04	200	R	1986
To: 29-1631				
From: 29-1631				
1629 SHARON CHAPEL RD	0.17	230	R	1986
To: 29-611				
From: 29-1629				
1630 BETHEL RD	0.06	30	R	1986
To: Dead End				
From: 29-1629				
1631 LEBANON RD	0.08	50	R	1986
To: Dead End				
From: 29-644				
1632 SABLE DR	0.10	420	R	1986
To: 29-1633				
From: 29-1633				
1632 SABLE DR	0.09	240	R	1986
To: 29-1660				

Virginia Department of Transportation  
 Mobility Management Division  
 2003  
 Annual Average Daily Traffic Volume Estimates By Section of Route  
 Fairfax Maintenance Area

Route	Length	AADT	QA	Year
<b>Fairfax County</b>				
From: 29-1660				
1632 SABLE DR	0.02	10	R	1986
To: Dead End				
From: 29-892				
1633 LAKOTA RD	0.12	250	R	1986
To: 29-1650				
1633 LAKOTA RD	0.09	200	R	1986
To: 29-1632				
1633 LAKOTA RD	0.07	160	R	1986
To: 29-1634				
1633 LAKOTA RD	0.12	210	R	1986
To: 29-1625; 29-3140				
From: Dead End				
1634 HARVEY PL	0.06	50	R	1986
To: 29-1633				
From: 29-611 Telegraph Rd				
1635 Rose Hill Dr	0.33	10000	F	2003
To: 29-1637 Cottonwood				
1635 Rose Hill Rd	0.70	14000	F	2003
To: 29-644 Franconia Rd				
From: 29-1685				
1636	0.10	390	R	1986
To: 29-1635				
1636	0.14	1900	R	1986
To: 29-1637				
1636	0.07	1500	R	1986
To: 29-1651				
1636	0.07	990	R	1986
To: 29-1657				
1636	0.11	380	R	1986
To: 29-1658				
1636	0.08	80	R	1986
To: Dead End				
From: 29-3167				
1637	0.15	840	R	1986
To: 29-3147				
1637	0.06	960	R	1986
To: 29-3146				
1637	0.07	1000	R	1986
To: 29-1645				
1637	0.11	1100	R	1986
To: 29-1635				
1637	0.07	200	R	1986
To: 29-1639				
1637	0.18	160	R	1986
To: 29-1636				
From: 29-1670				
1638 CHEVELL CT	0.12	110	R	1986
To: Cul-de-Sac				
From: 29-1635				
1639 FLOWER LA	0.21	160	R	1986
To: 29-1637				
From: 29-1635				
1640 LARK LA	0.09	80	R	1986
To: Dead End				

Route	Length	AADT	QA	Year
<b>Fairfax County</b>				
From: 29-1635				
1641 STURBRIDGE PL	0.04	40	R	1986
To: Dead End				
From: 29-1635				
1642 BEE ST	0.02	130	R	1986
To: 0.02 ME 29-1635				
1642 BEE ST	0.08	NA		1986
To: 0.10 ME 29-1635				
1642 BEE ST	0.03	130	R	1986
To: 29-1651				
1642 BEE ST	0.06	170	R	1986
To: 29-2494				
From: 29-1635				
1643 HAYFIELD PL	0.09	70	R	1986
To: Dead End				
From: Dead End				
1644 WAYSIDE PL	0.03	5	R	1986
To: 29-1635				
1644 WAYSIDE PL	0.04	30	R	1986
To: Dead End				
From: 29-1637				
1645 COTTONWOOD PL	0.05	40	R	1986
To: Dead End				
From: Dead End				
1646	0.10	20	R	1987
To: 0.10 ME Dead End				
1646	0.10	1300	R	1986
To: SR 241				
From: 29-4324				
1647 SCHOOL ST	0.04	1200	R	1986
To: 29-1536				
1647 SCHOOL ST	0.18	1200	R	1986
To: 29-1649				
1647 SCHOOL ST	0.05	1300	R	1986
To: 29-1648				
1647 SCHOOL ST	0.16	1600	R	1986
To: SR 241				
From: 29-1647				
1648 BREEZY TE	0.11	120	R	1986
To: Dead End				
From: 29-1647				
1649 PINE GROVE CI	0.04	40	R	1986
To: Dead End				
From: 0.06 MS 29-1633				
1650 FLAXTON PL	0.06	40	R	1986
To: 29-1633				
1650 FLAXTON PL	0.06	70	R	1986
To: Dead End				
From: 29-611				
1651 WILLOWOOD LA	0.19	670	R	1986
To: 29-1642				
1651 WILLOWOOD LA	0.09	400	R	1986
To: 29-1657				
1651 WILLOWOOD LA	0.17	630	R	1986
To: 29-1636				

Virginia Department of Transportation  
 Mobility Management Division  
 2003  
 Annual Average Daily Traffic Volume Estimates By Section of Route  
 Fairfax Maintenance Area

Route	Length	AADT	QA	Year
<b>Fairfax County</b>				
From: 29-1636				
1651 WILLOWOOD LA	0.08	360	R	1986
To: 29-1652				
1651 WILLOWOOD LA	0.04	30	R	1986
To: Dead End				
From: Dead End				
1652 ROUNDHILL RD	0.02	10	R	1986
To: 29-1651				
1652 ROUNDHILL RD	0.06	290	R	1986
To: 29-1653				
1652 ROUNDHILL RD	0.06	230	R	1986
To: 29-1654				
1652 ROUNDHILL RD	0.08	260	R	1986
To: 29-1658				
1652 ROUNDHILL RD	0.06	230	R	1986
To: 29-1659				
1652 ROUNDHILL RD	0.19	250	R	1986
To: 29-1665				
1652 ROUNDHILL RD	0.06	640	R	1986
To: 29-1663				
1652 ROUNDHILL RD	0.15	710	R	1986
To: 29-1657				
From: 29-1652				
1653 DEW GRASS DR	0.04	30	R	1986
To: Dead End				
From: 29-1652				
1654 BLUE GRASS DR	0.04	30	R	1986
To: Dead End				
From: 29-1619 Elmwood Dr				
1655 LINNEAN ST	0.04	150	R	1986
To: 29-1656				
1655 LINNEAN ST	0.03	10	R	1986
To: Dead End				
From: 29-1655				
1656 KEOTA ST	0.10	110	R	1986
To: Dead End				
From: 29-1651				
1657 SADDLE TREE DR	0.12	150	R	1986
To: 29-1652				
1657 SADDLE TREE DR	0.06	630	R	1986
To: 29-1636				
From: 29-1636				
1658 BLOSSOM LA	0.08	170	R	1986
To: 29-1652				
From: 29-1652				
1659 CLOVERGRASS DR	0.04	30	R	1986
To: Dead End				
From: 29-892				
1660 TOWANDA RD	0.06	250	R	1986
To: 29-1661				
1660 TOWANDA RD	0.05	240	R	1986
To: 29-1662				
1660 TOWANDA RD	0.05	210	R	1986
To: 29-1632				

Route	Length	AADT	QA	Year
<b>Fairfax County</b>				
From: 29-1632				
1660 TOWANDA RD	0.13	270	R	1986
To: 29-3140				
From: 29-1660				
1661 GLENMULLEN PL	0.07	70	R	1986
To: Dead End				
From: Dead End				
1662 DUPREE CT	0.03	30	R	1986
To: 29-1660				
From: 29-1652				
1663 CLIMBHILL RD	0.27	750	R	1986
To: 29-611				
From: 29-1665				
1664 REDWOOD LA	0.06	210	R	1986
To: 29-2486				
1664 REDWOOD LA	0.03	20	R	1986
To: Dead End; Gap Terminus				
1664 REDWOOD LA	0.07	90	R	1986
To: 29-4263				
1664 REDWOOD LA	0.12	330	R	1986
To: 29-4348				
1664 REDWOOD LA	0.04	160	R	1986
To: 29-4349				
1664 REDWOOD LA	0.15	50	R	1986
To: Cul-de-Sac				
From: Dead End				
1665 DRIFTWOOD DR	0.08	70	R	1986
To: 29-1664				
1665 DRIFTWOOD DR	0.03	280	R	1986
To: 29-1652				
From: Cul-de-Sac				
1666 MAYFAIR LA	0.05	70	R	04/04/2003
To: 29-6579				
1666 MAYFAIR LA	0.05	130	R	1986
To: 29-1288				
1666 MAYFAIR LA	0.11	130	R	1986
To: 29-1667				
1666 MAYFAIR LA	0.09	400	R	1986
To: 29-782 Westchester St				
From: Dead End				
1667 SUMNER RD	0.10	80	R	1986
To: 29-3346				
1667 SUMNER RD	0.10	180	R	1986
To: 29-1666				
From: Dead End				
1668 JANELLE ST	0.17	150	R	1986
To: 29-1619 Elmwood Dr				
From: Dead End				
1669 HALWIS ST	0.19	190	R	1986
To: 29-1619 Elmwood Dr				
From: Dead End				
1670	0.02	3	R	1986
To: 29-3343				
1670	0.09	230	R	1986
To: 29-1690				

Virginia Department of Transportation  
 Mobility Management Division  
 2003  
 Annual Average Daily Traffic Volume Estimates By Section of Route  
 Fairfax Maintenance Area

Route	Length	AADT	QA	Year
<b>Fairfax County</b>				
From 29-1690				
(1670)	0.17	370	R	1986
To 29-1671				
(1670)	0.06	1100	R	1987
To 29-1638				
(1670)	0.11	1000	R	1986
To 29-644				
(1670)	0.25	1100	R	1986
To 0.25 MN 29-644				
(1670)	0.10	NA		1986
To 0.35 MN 29-644				
From Dead End				
(1671) JAVINS DR	0.03	50	R	1986
To 29-3343				
(1671) JAVINS DR	0.07	160	R	1986
To 29-3252				
(1671) JAVINS DR	0.07	350	R	1986
To 29-1691 WEST				
(1671) JAVINS DR	0.06	430	R	1986
To 29-1691 EAST				
(1671) JAVINS DR	0.06	450	R	1986
To 29-1670				
(1671) JAVINS DR	0.07	480	R	1986
To 29-1672 WEST				
(1671) JAVINS DR	0.03	360	R	1986
To 29-1673				
(1671) JAVINS DR	0.17	340	R	1986
To 29-1672 EAST				
(1671) JAVINS DR	0.12	60	R	1986
To Dead End				
From 29-1671 WEST				
(1672) IVANHOE LA	0.13	270	R	1986
To 29-1690				
(1672) IVANHOE LA	0.11	200	R	1986
To 29-1671 EAST				
(1672) IVANHOE LA	0.07	180	R	1986
To 29-1551				
(1672) IVANHOE LA	0.10	160	R	1986
To 29-1500				
(1672) IVANHOE LA	0.22	300	R	1986
To 29-1206; 29-1207				
From 29-1671				
(1673)	0.13	4	R	1986
To Cul-de-Sac				
From Dead End				
(1674)	0.50	2500	R	1991
To 29-1573				
(1674)	0.13	1900	R	1995
To 29-1464 East Dr				
From Dead End				
(1675) LUDWOOD CT	0.07	100	R	1986
To 29-1405 Popkins La				
(1675) LUDWOOD CT	0.10	90	R	1986
To Dead End				

Route	Length	AADT	QA	Year
<b>Fairfax County</b>				
From 29-1428				
(1676)	0.06	110	R	1986
To 29-1409				
(1676)	0.07	40	R	1986
To Dead End				
From 29-8419				
(1677) HAMPTON RD	0.06	20	R	1986
To 29-1428				
From 29-1689				
(1678) PIPER LA	0.09	460	R	1986
To 29-1679				
(1678) PIPER LA	0.07	450	R	1986
To 29-779 Fordson Rd				
From 29-1678				
(1679) PIPER CT	0.04	40	R	1986
To Dead End				
From 29-1635				
(1680)	0.06	340	R	1986
To 29-1682				
(1680)	0.76	1000	R	1991
To Cul-de-Sac				
From 29-1680				
(1681)	0.06	1000	R	1986
To 29-3290				
(1681)	0.07	530	R	1986
To 29-3356				
(1681)	0.21	240	R	1986
To 29-3298				
(1681)	0.14	90	R	1986
To Dead End; Gap Terminus				
From 0.01 MS 29-3254				
(1681)	0.01	NA		1986
To 29-3254				
(1681)	0.09	280	R	1986
To 29-3252				
(1681)	0.17	6	R	1986
To Cul-de-Sac				
From Dead End				
(1682) FAIRFIELD PL	0.03	30	R	1986
To 29-1680				
From 29-1635				
(1683) GREENHAVEN PL	0.05	60	R	1986
To Dead End				
From 29-1635				
(1684)	0.06	70	R	1986
To Dead End				
From Cul-de-Sac				
(1685) MAY BV	0.09	80	R	1986
To 29-1687				
(1685) MAY BV	0.06	300	R	1986
To 29-1636				
(1685) MAY BV	0.07	310	R	1986
To 29-1686				
(1685) MAY BV	0.07	480	R	1986
To 29-1635; 29-9829				

Virginia Department of Transportation  
 Mobility Management Division  
 2003  
 Annual Average Daily Traffic Volume Estimates By Section of Route  
 Fairfax Maintenance Area

Route	Length	AADT	QA	Year
<b>Fairfax County</b>				
From: [ ] 1686 TREETOP LA	Dead End	0.11	140	R 1986
To: [ ]	29-1685			
From: [ ]	29-1685			
1687 SILO RD	0.06	60	R	1986
To: [ ]	29-1688			
From: [ ]	29-1688			
1687 SILO RD	0.04	48	R	10/07/2003
To: [ ]	Cul-de-Sac			
From: [ ]	29-1687			
1688 RYE CT	0.03	60	R	10/07/2003
To: [ ]	Dead End			
From: [ ]	29-1577			
1689 FAIRCHILD DR	0.16	1100	R	09/25/2003
To: [ ]	29-1993			
From: [ ]	29-1993			
1689 FAIRCHILD DR	0.05	1400	R	09/25/2003
To: [ ]	29-1569			
From: [ ]	29-1569			
1689 FAIRCHILD DR	0.06	1800	R	09/25/2003
To: [ ]	29-1678			
From: [ ]	29-1678			
1689 FAIRCHILD DR	0.07	1900	R	09/25/2003
To: [ ]	29-723			
From: [ ]	29-1670			
1690 DUVAWN ST	0.28	130	R	10/07/2003
To: [ ]	29-1672			
From: [ ]	29-1671 WEST			
1691 KING JAMES DR	0.22	150	R	10/07/2003
To: [ ]	29-1671 EAST			
From: [ ]	Cul-de-Sac			
1692 RITA CT	0.05	70	R	10/07/2003
To: [ ]	29-1460			
From: [ ]	29-644			
1693 LA VISTA DR	0.04	3200	R	1986
To: [ ]	29-1694			
From: [ ]	29-1694			
1693 LA VISTA DR	0.04	3300	R	10/06/2003
To: [ ]	29-1695			
From: [ ]	29-1695			
1693 LA VISTA DR	0.06	3200	R	10/09/2003
To: [ ]	29-887			
From: [ ]	29-887			
1693 LA VISTA DR	0.07	1900	R	10/06/2003
To: [ ]	29-1696			
From: [ ]	29-1696			
1693 LA VISTA DR	0.13	1800	R	10/06/2003
To: [ ]	29-1697			
From: [ ]	29-1697			
1693 LA VISTA DR	0.14	940	R	10/06/2003
To: [ ]	29-3363 SOUTH			
From: [ ]	29-3363 SOUTH			
1693 LA VISTA DR	0.30	350	R	10/06/2003
To: [ ]	29-3363 NORTH			
From: [ ]	29-3363 NORTH			
1693 LA VISTA DR	0.06	250	R	10/06/2003
To: [ ]	29-1698			
From: [ ]	29-1698			
1693 LA VISTA DR	0.06	250	R	10/06/2003
To: [ ]	29-3303			
From: [ ]	29-3303			
1693 LA VISTA DR	0.03	250	R	10/08/2003
To: [ ]	Dead End			
From: [ ]	29-1693			
1694 WILBY CT	0.06	90	R	10/07/2003
To: [ ]	Dead End			

Route	Length	AADT	QA	Year
<b>Fairfax County</b>				
From: [ ] 1695 CAUBA CT	Dead End	0.07	100	R 10/07/2003
To: [ ]	29-1693			
From: [ ]	29-1455			
1696 LARNO DR	0.09	190	R	10/06/2003
To: [ ]	29-1680			
From: [ ]	29-1680			
1696 LARNO DR	0.07	360	R	10/06/2003
To: [ ]	29-1693			
From: [ ]	29-1693			
1696 LARNO DR	0.11	210	R	10/06/2003
To: [ ]	29-887			
From: [ ]	29-3363			
1697 LARPIN LA	0.10	190	R	10/06/2003
To: [ ]	29-3303 NORTH			
From: [ ]	29-3303 NORTH			
1697 LARPIN LA	0.17	460	R	10/06/2003
To: [ ]	29-3303 SOUTH			
From: [ ]	29-3303 SOUTH			
1697 LARPIN LA	0.07	790	R	10/06/2003
To: [ ]	29-1693			
From: [ ]	29-1693			
1697 LARPIN LA	0.10	670	R	10/06/2003
To: [ ]	29-887			
From: [ ]	29-887			
1697 LARPIN LA	0.05	360	R	10/06/2003
To: [ ]	29-4288			
From: [ ]	29-4288			
1697 LARPIN LA	0.06	210	R	10/06/2003
To: [ ]	29-4289			
From: [ ]	29-4289			
1697 LARPIN LA	0.03	30	R	10/06/2003
To: [ ]	Dead End			
From: [ ]	29-1693			
1698 POPLAR DR	0.15	110	R	10/07/2003
To: [ ]	29-3363			
From: [ ]	29-3363			
1698 POPLAR DR	0.09	250	R	10/07/2003
To: [ ]	29-3396			
From: [ ]	29-3396			
1698 POPLAR DR	0.10	320	R	10/07/2003
To: [ ]	29-1699			
From: [ ]	29-1699			
1698 POPLAR DR	0.11	460	R	10/07/2003
To: [ ]	29-1550			
From: [ ]	29-1550			
1698 POPLAR DR	0.04	530	R	10/07/2003
To: [ ]	29-996			
From: [ ]	29-996			
From: [ ]	Dead End			
1699 OAK HILL PL	0.11	70	R	1986
To: [ ]	29-1698			
From: [ ]	29-1698			
From: [ ]	Dead End			
1700 KRYSIA CT	0.05	60	R	1997
To: [ ]	29-2295 Wayne Dr			
From: [ ]	29-2295 Wayne Dr			
1700 KRYSIA CT	0.15	130	R	1997
To: [ ]	Dead End			
From: [ ]	Dead End			
1701 OLD WILSON BV	0.10	560	R	1986
To: [ ]	29-613			
From: [ ]	29-649 Annandale Rd			
1702 South St	0.06	9600	G	2003
To: [ ]	29-1731 Holmes Run Rd			
From: [ ]	29-1731 Holmes Run Rd			
1702 South St	0.46	6300	G	2003
To: [ ]	US 50 W; Arlington Blvd			
From: [ ]	US 50 E; Arlington Blvd			
1702 South St	0.27	2900	G	2003
To: [ ]	SCL Falls Church			

Virginia Department of Transportation  
 Mobility Management Division  
 2003  
 Annual Average Daily Traffic Volume Estimates By Section of Route  
 Fairfax Maintenance Area

Route	Length	AADT	QA	Year
<b>Fairfax County</b>				
(1703) SHADY LA	0.13	150	R	09/09/2002
(1703) SHADY LA	0.10	190	R	09/09/2002
(1704) CLEAVE DR	0.04	60	R	09/09/2002
(1704) CLEAVE DR	0.10	100	R	09/09/2002
(1704) CLEAVE DR	0.09	170	R	09/09/2002
(1705) LINDEN LA	0.03	480	R	09/09/2002
(1705) LINDEN LA	0.18	230	R	09/09/2002
(1705) LINDEN LA	0.12	200	R	09/09/2002
(1706) BROOK DR	0.17	390	R	09/09/2002
(1706) BROOK DR	0.15	330	R	09/09/2002
(1707) MEADOW LA	0.43	590	R	1993
(1708) Cherry St	0.45	1900	G	2003
(1709) WESTOVER ST	0.05	460	R	09/09/2002
(1709) WESTOVER ST	0.05	450	R	09/09/2002
(1709) WESTOVER ST	0.07	340	R	09/09/2002
(1709) WESTOVER ST	0.07	270	R	09/09/2002
(1709) WESTOVER ST	0.08	230	R	09/09/2002
(1709) WESTOVER ST	0.07	430	R	09/09/2002
(1710)	0.15	160	R	1997
(1710)	0.06	320	R	1997
(1711)	0.12	140	R	1997
(1712)	0.05	160	R	08/12/2002

Route	Length	AADT	QA	Year
<b>Fairfax County</b>				
(1712)	0.02	160	R	08/12/2002
(1712)	0.07	470	R	08/12/2002
(1713)	0.07	3300	R	08/12/2002
(1713)	0.07	3500	R	08/12/2002
(1713)	0.04	3400	R	08/12/2002
(1713)	0.02	3400	R	08/12/2002
(1713)	0.08	3300	R	08/13/2002
(1713)	0.06	3200	R	08/13/2002
(1713)	0.06	2600	R	1987
(1713)	0.13	1500	R	08/12/2002
(1713)	0.09	1700	R	08/12/2002
(1713)	0.16	1300	R	08/12/2002
(1713)	0.15	1500	R	08/12/2002
(1713)	0.07	1800	R	08/12/2002
(1713)	0.07	1600	R	08/12/2002
(1713)	0.06	1700	R	08/12/2002
(1713)	0.05	1900	R	08/12/2002
(1713)	0.07	1800	R	08/12/2002
(1713)	0.05	1700	R	08/12/2002
(1713)	0.07	1800	R	08/12/2002
(1713)	0.07	1800	R	08/12/2002
(1713)	0.26	1900	R	08/12/2002
(1713)	0.07	2000	R	08/12/2002
(1714)	0.22	280	R	08/12/2002
(1714)	0.09	330	R	08/12/2002



Virginia Department of Transportation  
 Mobility Management Division  
 2003  
 Annual Average Daily Traffic Volume Estimates By Section of Route  
 Fairfax Maintenance Area

Route	Length	AADT	QA	Year
<b>Fairfax County</b>				
(1715) GREENWAY BV	0.06	230	R	08/13/2002
(1715) GREENWAY BV	0.02	310	R	08/12/2002
(1715) GREENWAY BV	0.31	430	R	08/12/2002
(1716) GEORGE MASON RD	0.31	1500	R	08/12/2002
(1717) Barrett Rd	0.08	1600	R	08/14/2002
(1717) Barrett Rd	0.06	1400	R	08/12/2002
(1717) Barrett Rd	0.06	2100	R	08/13/2002
(1717) Barrett Rd	0.05	1500	R	08/13/2002
(1717) Barrett Rd	0.06	1200	R	08/13/2002
(1717) Barrett Rd	0.16	1300	R	08/12/2002
(1717) Barrett Rd	0.06	490	R	1987
(1717) Barrett Rd	0.06	1100	R	08/12/2002
(1717) Barrett Rd	0.05	1100	R	08/13/2002
(1717) Marshall St	0.74	1300	G	2003
(1718)	0.20	220	R	1986
(1718)	0.14	340	R	1986
(1719) ROSEMARY LA	0.09	670	R	08/12/2002
(1719) ROSEMARY LA	0.13	590	R	08/19/2002
(1719) ROSEMARY LA	0.04	640	R	08/19/2002
(1719) ROSEMARY LA	0.67	700	R	08/19/2002
(1720) Graham Rd	0.24	8900	G	2003
(1720) Graham Rd	0.17	11000	G	2003
(1720) Graham Rd	0.86	9500	G	2003

Route	Length	AADT	QA	Year
<b>Fairfax County</b>				
(1720) Woodley Place	0.60	2100	G	2003
(1720)	0.26	150	R	08/19/2002
(1721)	0.02	170	R	08/19/2002
(1721)	0.06	170	R	08/19/2002
(1722) MONROE ST	0.19	170	R	1986
(1723) JEFFERSON AV	0.84	2700	R	1991
(1724)	0.17	240	R	1997
(1724)	0.05	50	R	1997
(1724)	0.03	190	R	1997
(1724)	0.03	210	R	1997
(1724)	0.05	60	R	1997
(1724)	0.15	180	R	08/12/2002
(1725) CHESTNUT AV	0.03	50	R	08/12/2002
(1725) CHESTNUT AV	0.06	210	R	08/14/2002
(1725) CHESTNUT AV	0.06	240	R	08/04/2002
(1725) CHESTNUT AV	0.06	320	R	08/14/2002
(1725) CHESTNUT AV	0.11	340	R	08/14/2002
(1725) CHESTNUT AV	0.11	380	R	08/14/2002
(1725) CHESTNUT AV	0.06	440	R	08/14/2002
(1725) CHESTNUT AV	0.02	40	R	08/14/2002
(1725) CHESTNUT AV	0.02	30	R	08/14/2002
(1725) CHESTNUT AV	0.06	390	R	08/14/2002
(1725) CHESTNUT AV	0.06	420	R	08/14/2002

Virginia Department of Transportation  
 Mobility Management Division  
 2003  
 Annual Average Daily Traffic Volume Estimates By Section of Route  
 Fairfax Maintenance Area

Route	Length	AADT	QA	Year
<b>Fairfax County</b>				
From: 29-1749 SOUTH				
(1726) WINCHESTER WY	0.20	430	R	08/14/2002
To: 29-1749 NORTH				
From: 29-1749 NORTH				
(1726) WINCHESTER WY	0.05	310	R	09/19/2002
To: 29-1712				
From: 29-1731 Holmes Run Rd				
(1727) BEECHWOOD LA	0.64	290	R	1991
To: US 50; 29-1702				
From: 29-1731 Holmes Run Rd				
(1728) CEDARWOOD LA	0.37	410	R	08/22/2002
To: 29-1734				
From: 29-1734				
(1728) CEDARWOOD LA	0.06	460	R	08/14/2002
To: 29-1702 South St				
From: 29-1731 Holmes Run Rd				
(1730) SYLVAN DR	0.19	150	R	08/22/2002
To: 29-1702 South St				
From: 29-613 Sleepy Hollow Rd				
(1731) Holmes Run Rd	0.67	2500	G	2003
To: 29-1702 South St				
From: 29-1733 WEST				
(1732) KNOLL DR	0.27	110	R	08/25/2002
To: 29-1733 EAST				
From: 29-1727				
(1733) SLEEPY RIDGE RD	0.01	150	R	08/22/2002
To: 29-1732 WEST				
From: 29-1732 WEST				
(1733) SLEEPY RIDGE RD	0.12	380	R	08/24/2002
To: 29-1732 EAST				
From: 29-1732 EAST				
(1733) SLEEPY RIDGE RD	0.08	390	R	08/22/2002
To: 29-613				
From: 29-1728				
(1734) SPRING TE	0.17	180	R	1986
To: 29-1727				
From: 29-1727				
(1734) SPRING TE	0.14	190	R	1986
To: 29-1759				
From: 29-613; Sleepy Hollow Rd				
(1735) Valley Dr	0.40	1800	G	2003
To: 29-2950 Valley Dr				
From: 29-2950 Valley La				
(1735) Villa La	0.11	2700	G	2003
To: 29-2949 E; Juniper La				
From: 29-2949 E; Juniper La				
(1735) Villa La	0.08	2200	G	2003
To: 29-2760 Potterton Rd				
From: 29-2760 Potterton Rd				
(1735)	0.04	610	R	08/22/2002
To: 29-2778				
From: 29-2778				
(1735)	0.03	80	R	08/24/2002
To: Dead End				
From: Dead End				
(1736) CASTLE RD	0.08	50	R	1997
To: 29-2314				
From: 29-2314				
(1736) CASTLE RD	0.14	1900	R	1986
To: 29-2311				
From: 29-2311				
(1736) CASTLE RD	0.02	2000	R	1986
To: 29-5611				
From: 29-5611				
(1736) CASTLE RD	0.04	2400	R	1986
To: SR 7; 29-5612				

Route	Length	AADT	QA	Year
<b>Fairfax County</b>				
From: 29-2380				
(1737) OLIN DR	0.11	2700	R	09/03/2002
To: 29-1740				
From: 29-1740				
(1737) OLIN DR	0.04	1400	R	09/03/2002
To: 29-1738 WEST				
From: 29-1738 WEST				
(1737) OLIN DR	0.09	1000	R	09/03/2002
To: 29-1742				
From: 29-1742				
(1737) OLIN DR	0.01	1000	R	09/03/2002
To: 29-1738 EAST				
From: 29-1738 EAST				
(1737) OLIN DR	0.07	1100	R	09/03/2002
To: FR-712				
From: 29-1737 WEST				
(1738)	0.09	210	R	09/03/2002
To: 29-1751				
From: 29-1751				
(1738)	0.08	160	R	09/03/2002
To: 29-1740				
From: 29-1740				
(1738)	0.05	970	R	09/03/2002
To: 29-1737 EAST				
From: 29-1737 EAST				
(1738)	0.10	150	R	09/03/2002
To: 29-1742				
From: 29-1738				
(1740) BROOK DR	0.11	570	R	09/03/2002
To: 29-1863 NORTH				
From: 29-1863 NORTH				
(1740) BROOK DR	0.12	340	R	09/03/2002
To: 29-1024				
From: 29-1024				
(1740) BROOK DR	0.12	370	R	09/03/2002
To: 29-1863 SOUTH				
From: 29-1863 SOUTH				
(1740) BROOK DR	0.08	350	R	09/03/2002
To: 29-1751				
From: 29-1751				
(1740) BROOK DR	0.09	430	R	09/03/2002
To: 29-1737				
From: 29-1737				
(1740) BROOK DR	0.07	770	R	1997
To: 29-1739				
From: 29-1739				
(1740) BROOK DR	0.06	170	R	1997
To: 29-1741				
From: 29-1741				
(1740) BROOK DR	0.06	49	R	1997
To: 0.06 MN 29-1741				
From: 29-1740				
(1741)	0.07	190	R	09/03/2002
To: 29-1742				
From: 29-1741				
(1742)	0.06	560	R	09/03/2002
To: 29-1739				
From: 29-1739				
(1742)	0.06	110	R	09/03/2002
To: 29-1737				
From: Cul-de-Sac				
(1743) POPLAR ST	0.10	830	R	1997
To: 29-649				
From: NCL Falls Church				
(1744) BIRCH ST	0.10	1800	R	09/05/2002
To: 29-1745				
From: NCL Falls Church				
(1745) GROVE AV	0.04	2000	R	09/05/2002
To: 29-2334				

Virginia Department of Transportation  
 Mobility Management Division  
 2003  
 Annual Average Daily Traffic Volume Estimates By Section of Route  
 Fairfax Maintenance Area

Route	Length	AADT	QA	Year
<b>Fairfax County</b>				
From: 29-2334 (1745) GROVE AV	0.04	2300	R	09/05/2002
To: 29-1744				
From: 29-1744 (1745) GROVE AV	0.12	2400	R	09/05/2002
To: 29-703				
From: NCL Falls Church (1746) OAK ST	0.05	570	R	1986
To: 29-1748				
From: 29-1748 (1746) OAK ST	0.15	470	R	1986
To: Dead End				
From: NCL Falls Church (1747) GREENWICH ST	0.07	80	R	1997
To: 29-1748				
From: 29-1748 (1747) GREENWICH ST	0.05	70	R	1997
To: Cul-de-Sac				
From: 29-1746 (1748) WALNUT ST	0.07	220	R	09/05/2002
To: 29-1747				
From: 29-1747 (1748) WALNUT ST	0.11	340	R	09/05/2002
To: 29-694				
From: Dead End (1749)	0.13	110	R	1997
To: 29-1717				
From: 29-1717 (1749)	0.11	230	R	1997
To: 29-1715				
From: 29-1715 (1749)	0.06	310	R	1997
To: Cameron Rd				
From: Cameron Rd (1749)	0.05	550	R	1997
To: 29-1713				
From: 29-1713 (1749)	0.05	460	R	08/19/2002
To: 29-1726 SOUTH				
From: 29-1726 SOUTH (1749)	0.31	270	R	08/21/2002
To: 29-1726 NORTH				
From: 29-1129 (1750) CHESTNUT ST	0.17	320	R	1991
To: SR 7				
From: 29-1740 (1751) CELADON LA	0.08	90	R	08/12/2002
To: 29-1738				
From: 29-1772 (1752) OSBORN ST	0.23	270	R	1997
To: Dead End				
From: Dead End (1753) GREENWOOD DR	0.10	1100	R	2002
To: 29-2327 Patrick Henry Dr				
From: 29-1717 (1754) FARRAGUT AV	0.13	210	R	08/21/2002
To: 29-1758				
From: 29-1758 (1754) FARRAGUT AV	0.13	280	R	08/21/2002
To: 29-1713				
From: 29-1723 (1755) MONROE PL	0.16	580	R	08/21/2002
To: 29-1725				
From: 29-1723 (1756) MADISON PL	0.16	160	R	08/21/2002
To: 29-1725				

Route	Length	AADT	QA	Year
<b>Fairfax County</b>				
From: US 50; FR 712 & 713 (1757)	0.06	1300	R	08/21/2002
To: 29-1761				
From: 29-1761 (1757)	0.06	1100	R	08/21/2002
To: 29-1723				
From: US 50; FR-713 (1758)	0.08	380	R	08/21/2002
To: 29-1754				
From: 29-1754 (1758)	0.05	220	R	08/21/2002
To: 29-1723				
From: 29-613 (1759)	0.31	1800	R	1991
To: US 50; FR-713				
From: 29-1723 (1760) ADAMS PL	0.17	160	R	1986
To: 29-1725				
From: 29-1757 (1761)	0.10	190	R	1997
To: Dead End				
From: FR-713 (1762) WESTCOTT ST	0.16	140	R	08/14/2002
To: 29-1768				
From: 29-1768 (1762) WESTCOTT ST	0.05	130	R	08/14/2002
To: 29-1723				
From: 29-1723 (1762) WESTCOTT ST	0.06	120	R	08/14/2002
To: 29-1764				
From: 29-1764 (1762) WESTCOTT ST	0.10	120	R	08/14/2002
To: 29-1725				
From: 29-1764 (1763) ROSE PL	0.07	90	R	08/14/2002
To: 29-1725				
From: 29-1765 (1764) CARLTON AV	0.07	220	R	08/14/2002
To: 29-1763				
From: 29-1763 (1764) CARLTON AV	0.06	360	R	08/14/2002
To: 29-1762				
From: 29-1762 (1764) CARLTON AV	0.06	340	R	08/14/2002
To: 29-1717				
From: 29-1717 (1764) CARLTON AV	0.05	350	R	08/14/2002
To: 29-1724				
From: US 50; FR-713 (1765)	0.04	1700	R	1991
To: 29-2332				
From: 29-2332 (1765)	0.32	830	R	1991
To: 29-1725				
From: 29-2378; WCL Falls Church (1766) FOWLER ST	0.05	180	R	09/05/2002
To: 29-2376				
From: 29-2376 (1766) FOWLER ST	0.03	60	R	08/10/2002
To: Dead End				
From: Dead End (1767)	0.06	80	R	1997
To: 29-1776				
From: 29-1776 (1767)	0.06	40	R	1997
To: Dead End				

Virginia Department of Transportation  
 Mobility Management Division  
 2003  
 Annual Average Daily Traffic Volume Estimates By Section of Route  
 Fairfax Maintenance Area

Route	Length	AADT	QA	Year
<b>Fairfax County</b>				
From: Dead End				
(1768)	0.04	70	R	1997
To: 29-2383				
From: 29-2383				
(1768)	0.12	150	R	1997
To: 0.12 ME 29-2383				
From: US 29; FR-968				
(1769) JUNIPER ST	0.25	320	R	1986
To: Dead End				
From: Dead End				
(1770)	0.19	140	R	1997
To: 29-1773				
From: Dead End				
(1771) BRILYN PL	0.04	60	R	1997
To: 29-1773				
From: 29-1773				
(1771) BRILYN PL	0.07	310	R	1997
To: 29-1772				
From: 29-694				
(1772) FISHER AV	0.22	640	R	08/10/2002
To: 0.17 ME 29-1752				
From: 0.17 ME 29-1752				
(1772) FISHER AV	0.02	570	R	08/10/2002
To: 29-1771				
From: 29-1771				
(1772) FISHER AV	0.09	450	R	08/10/2002
To: 29-2656				
From: 29-2656				
(1772) FISHER AV	0.05	200	R	08/10/2002
To: 29-2840				
From: 29-2840				
(1772) FISHER AV	0.07	330	R	08/10/2002
To: 29-2391				
From: 29-2391				
(1772) FISHER AV	0.08	510	R	08/10/2002
To: 29-693				
From: 29-1771				
(1773) GORDON AV	0.14	620	R	08/12/2002
To: 29-1770				
From: 29-1770				
(1773) GORDON AV	0.16	360	R	08/12/2002
To: 29-693				
From: 29-1781 Lawrence Dr				
(1774) Rogers Dr	0.05	1700	G	2003
To: 29-2470 Allen St				
From: 29-2470 Allen St				
(1774) Rogers Dr	0.10	2400	G	2003
To: 29-1780 Elmwood Dr				
From: 29-1780 Elmwood Dr				
(1774) Rogers Dr	0.22	1900	G	2003
To: 29-1776 Adams La				
From: 29-1776 Adams La				
(1774) Rogers Dr	0.18	1400	G	2003
To: US 29 Lee Hwy				
From: 29-1776				
(1775) STUART DR	0.06	1900	R	08/13/2002
To: 29-2854				
From: 29-2854				
(1775) STUART DR	0.13	2100	R	1986
To: US 29				
From: 29-1780				
(1776) ADAMS LA	0.20	130	R	08/13/2002
To: 29-1775				
From: 29-1775				
(1776) ADAMS LA	0.06	280	R	08/15/2002
To: 29-1774 Rogers Dr				
From: 29-1774 Rogers Dr				
(1776) ADAMS LA	0.06	150	R	1997
To: 29-1781 Fenwick Rd				

Route	Length	AADT	QA	Year
<b>Fairfax County</b>				
From: 29-1781 Fenwick Rd				
(1776) ADAMS LA	0.06	850	R	08/13/2002
To: 29-1767				
From: 29-705				
(1777) TIMBER LA	0.23	950	R	08/15/2002
To: 29-1720				
From: 29-1720				
(1777) TIMBER LA	0.08	780	R	08/15/2002
To: 29-2337				
From: 29-2337				
(1777) TIMBER LA	0.03	770	R	08/16/2002
To: WCL Falls Church				
From: 29-705				
(1778) PINWOOD ST	0.16	160	R	08/15/2002
To: 29-1720				
From: 29-633 Kings Hwy South				
(1779) SOUTHGATE DR	0.45	6800	R	1991
To: US 1; FR-744				
From: 29-829				
(1780) ELMWOOD DR	0.08	400	R	08/15/2002
To: 29-1781 Fenwick Rd				
From: 29-1781 Fenwick Rd				
(1780) ELMWOOD DR	0.10	240	R	08/15/2002
To: 29-1774 Rogers Dr				
From: 29-1774 Rogers Dr				
(1780) ELMWOOD DR	0.10	1100	R	08/15/2002
To: 29-1776				
From: 29-1776				
(1780) ELMWOOD DR	0.07	1100	R	08/15/2002
To: 29-1785				
From: US 50 Arlington Blvd				
(1781) Fenwick Rd	0.12	2200	G	2003
To: 29-1774 Rogers Dr				
From: 29-1774 Rogers Dr				
(1781) LAWRENCE DR	0.54	4200	R	1995
To: US 29				
From: 29-3260 Fairwood La				
(1782) ALLAN AV	0.16	240	R	08/15/2002
To: 29-4011				
From: 29-4011				
(1782) ALLAN AV	0.29	220	R	08/15/2002
To: 29-2356				
From: 29-2356				
(1782) ALLAN AV	0.09	2700	R	1987
To: 29-1720				
From: 29-1720				
(1782) ALLAN AV	0.08	2300	R	08/16/2002
To: 29-1784				
From: 29-1784				
(1782) ALLAN AV	0.14	2200	R	08/16/2002
To: 29-705				
From: WCL Falls Church				
(1783) STUART PL	0.16	150	R	08/16/2002
To: 29-1784				
From: 29-1782				
(1784)	0.08	190	R	08/15/2002
To: 29-1783				
From: 29-1720				
(1785)	0.39	790	R	08/15/2002
To: 29-1780				
From: 29-1780				
(1785)	0.15	470	R	08/15/2002
To: 29-1789 WEST				
From: 29-1789 WEST				
(1785)	0.02	790	R	08/15/2002
To: 29-1787				

Virginia Department of Transportation  
 Mobility Management Division  
 2003  
 Annual Average Daily Traffic Volume Estimates By Section of Route  
 Fairfax Maintenance Area

Route	Length	AADT	QA	Year
<b>Fairfax County</b>				
From: 29-1787				
(1785)	0.03	1100	R	08/15/2002
To: 29-1789 EAST				
(1785)	0.02	840	R	08/15/2002
To: 29-1791				
(1785)	0.28	710	R	08/15/2002
To: 29-1790				
From: 29-1785				
(1787)	0.04	500	R	08/15/2002
To: 29-2855 SOUTH				
(1787)	0.05	500	R	08/15/2002
To: 29-2855 NORTH				
(1787)	0.05	590	R	08/15/2002
To: 29-2854				
(1787)	0.04	10	R	1997
To: Dead End				
From: 29-1785 EAST				
(1789) IRVINGTON RD	0.22	280	R	1997
To: 29-1785 WEST				
From: 29-1791				
(1790) QUINCY AV	0.21	1300	R	08/15/2002
To: 29-1785; 29-1791				
(1790) QUINCY AV	0.05	790	R	08/15/2002
To: 29-1720				
From: 29-1785				
(1791)	0.05	160	R	08/15/2002
To: 29-1790 WEST				
(1791)	0.16	320	R	08/15/2002
To: 29-1793				
(1791)	0.13	580	R	08/15/2002
To: 29-1785; 29-1790 E				
From: 29-1791				
(1793) OAKLAND AV	0.17	220	R	1997
To: 29-1720				
(1793) OAKLAND AV	0.06	80	R	1997
To: Cul-de-Sac				
From: Dead End				
(1794)	0.06	50	R	08/15/2002
To: 29-694				
(1794)	0.11	90	R	1987
To: 29-1797 WEST				
From: 29-1797 EAST				
(1794)	0.07	190	R	08/15/2002
To: 29-1799 29th Street, 110 6749 West St				
From: 29-1799 West St N				
(1795) CONIFER LA	0.08	170	R	08/15/2002
To: 29-1797				
From: 29-1799 West St N				
(1796) DUNBAR LA	0.08	90	R	1986
To: 29-1797				
From: 29-694				
(1797) LOCUST ST	0.05	380	R	08/15/2002
To: 29-1794 WEST				
(1797) LOCUST ST	0.03	260	R	08/15/2002
To: 29-1794 EAST				

Route	Length	AADT	QA	Year
<b>Fairfax County</b>				
From: 29-1794 EAST				
(1797) LOCUST ST	0.02	220	R	08/10/2002
To: 29-1546				
(1797) LOCUST ST	0.02	210	R	08/10/2002
To: 29-1795				
(1797) LOCUST ST	0.05	150	R	08/10/2002
To: 29-1796				
(1797) LOCUST ST	0.05	180	R	08/10/2002
To: 29-1798				
(1797) LOCUST ST	0.04	40	R	08/12/2002
To: Dead End				
From: NCL Arlington				
(1798)	0.08	140	R	1986
To: 29-1797				
From: NCL Falls Church				
(1799) West St N	0.05	4100	G	2003
To: 29-1795 Conifer La				
(1799) West St N	0.05	3600	G	2003
To: 29-1796 Dunbar La				
(1799) West St N	0.05	3700	G	2003
To: 29-1798 Meridian St				
From: 29-1198				
(1800) BOX ELDER CT	0.09	80	R	1997
To: Cul-de-Sac				
From: 29-1943				
(1801)	0.04	20	R	1997
To: Dead End; Gap Terminus				
From: Gap Terminus; Hazen				
(1801)	0.08	130	R	1997
To: 29-1810				
(1801)	0.07	1400	R	08/06/2002
To: 29-1837				
(1801)	0.07	1500	R	08/06/2002
To: 29-3547 WEST				
From: 29-3547 EAST				
(1801)	0.04	1200	R	08/06/2002
To: 29-1897				
(1801)	0.10	1900	R	08/06/2002
To: 29-1898				
From: 29-3547 Chain Bridge Rd				
(1802)	0.10	940	R	1997
To: 29-1822				
(1802)	0.20	320	R	1997
To: 29-1803				
(1802)	0.10	170	R	1997
To: Dead End				
From: 29-3547 Chain Bridge Rd				
(1803)	0.12	290	R	08/06/2002
To: 29-1822				
(1803)	0.24	310	R	08/06/2002
To: 29-1802				
(1803)	0.07	470	R	08/06/2002
To: SR 309; 29-1813				
From: 29-3547 Chain Bridge Rd				
(1804) SPRING VALE AV	0.12	330	R	1997
To: 29-1822				

Virginia Department of Transportation  
 Mobility Management Division  
 2003  
 Annual Average Daily Traffic Volume Estimates By Section of Route  
 Fairfax Maintenance Area

Route	Length	AADT	QA	Year
<b>Fairfax County</b>				
From: 29-1822				
(1804) SPRING VALE AV	0.13	210	R	1997
To: Dead End				
From: 29-1813				
(1805) MOYER PL	0.08	2500	R	1991
To: 29-3671				
From: Dead End				
(1806) CURRAN ST	0.10	390	R	08/06/2002
To: 29-3547 Chain Bridge Rd				
From: 29-3547 Chain Bridge Rd				
(1808)	0.08	3800	R	2002
To: 29-1810				
From: 29-1810				
(1808)	0.17	1600	R	08/06/2002
To: 29-3208				
From: 29-3208				
(1808)	0.24	2800	R	08/06/2002
To: 29-1809				
From: 29-690				
(1809)	0.08	3100	R	08/06/2002
To: 29-3434				
From: 29-3434				
(1809)	0.15	2800	R	08/06/2002
To: 29-1808				
From: 29-1808				
(1809)	0.07	2600	R	08/05/2002
To: 29-3537; 29-3936				
From: 29-3537; 29-3936				
(1809)	0.14	2600	R	08/09/2002
To: SR 309 Hampton				
From: 29-1808				
(1810) WHITTIER AV	0.06	2200	R	08/06/2002
To: 29-3208				
From: 29-3208				
(1810) WHITTIER AV	0.06	1700	R	08/06/2002
To: 29-1801				
From: 29-1801				
(1810) WHITTIER AV	0.11	3000	R	08/06/2002
To: 29-1811				
From: 29-1811				
(1810) WHITTIER AV	0.10	3200	R	08/01/2002
To: SR 309				
From: Dead End				
(1811) EMERSON AV	0.08	140	R	1997
To: 29-1810				
From: 29-1810				
(1811) EMERSON AV	0.06	880	R	1997
To: 29-1837				
From: 29-1837				
(1811) EMERSON AV	0.10	510	R	1997
To: 29-3547 Chain Bridge Rd				
From: 29-1822				
(1812)	0.14	950	R	08/01/2002
To: 29-1582; 29-1588				
From: 29-3547 Chain Bridge Rd				
(1813) Ingleside Ave	0.46	1300	R	1991
To: SR 123 Dolley Madison Hwy				
From: SR 123 Dolley Madison Hwy				
(1813) Ingleside Ave	0.72	1300	G	2003
To: 29-937 Douglas Dr				
From: 29-937 Douglas Dr				
(1813) Baron Rd	0.23	1300	R	1991
To: 29-1928 Pine Hill Rd				
From: 29-3671				
(1814) CHELSEA RD	0.14	470	R	08/01/2002
To: 29-1824				

Route	Length	AADT	QA	Year
<b>Fairfax County</b>				
From: 29-1824				
(1814) CHELSEA RD	0.10	690	R	08/01/2002
To: 0.10 ME 29-1824				
From: 0.10 ME 29-1824				
(1814) CHELSEA RD	0.05	830	R	08/01/2002
To: 29-3447				
From: 29-3447				
(1814) CHELSEA RD	0.03	940	R	08/01/2002
To: 29-1807				
From: 29-1807				
(1814) CHELSEA RD	0.05	270	R	08/01/2002
To: 29-687				
From: Dead End				
(1815) SAINT ALBANS RD	0.10	130	R	08/01/2002
To: 29-3447				
From: 29-1826 SOUTH				
(1816) KURTZ RD	0.19	360	R	1997
To: 29-1826 NORTH				
From: 29-1826 NORTH				
(1816) KURTZ RD	0.38	670	R	1997
To: 29-1817				
From: 29-1817				
(1816) KURTZ RD	0.08	1200	R	1997
To: SR 123				
From: 29-1818				
(1817) CALDER RD	0.15	680	R	08/05/2002
To: 29-1819				
From: 29-1819				
(1817) CALDER RD	0.12	870	R	08/05/2002
To: 29-1816				
From: 29-3547 Chain Bridge Rd				
(1818)	0.07	1600	R	08/05/2002
To: 29-1817				
From: 29-1817				
(1818)	0.18	960	R	08/05/2002
To: 29-1826 NORTH				
From: 29-1826 NORTH				
(1818)	0.22	460	R	08/05/2002
To: 29-1826 SOUTH				
From: 29-1826 SOUTH				
(1818)	0.10	140	R	08/05/2002
To: Dead End				
From: 29-3547 Chain Bridge Rd				
(1819) NOLTE ST	0.08	230	R	1986
To: 29-1817				
From: Cul-de-Sac				
(1820) TIMARAND DR	0.18	310	R	01/08/2004
To: 29-642 Lorton Rd				
From: SR 123				
(1821) KENSINGTON RD	0.24	2000	R	07/22/2002
To: 29-1824				
From: 29-1824				
(1821) KENSINGTON RD	0.12	750	R	07/22/2002
To: 29-1813				
From: 29-3547 Chain Bridge Rd				
(1822)	0.15	730	R	07/22/2002
To: 29-1812				
From: 29-1812				
(1822)	0.05	910	R	07/22/2002
To: 29-1804				
From: 29-1804				
(1822)	0.06	960	R	07/22/2002
To: 29-1803				
From: 29-1803				
(1822)	0.06	1100	R	08/01/2002
To: 29-1802				
From: 29-1802				
(1822)	0.05	3200	R	08/06/2002
To: 29-1813				

Virginia Department of Transportation  
 Mobility Management Division  
 2003  
 Annual Average Daily Traffic Volume Estimates By Section of Route  
 Fairfax Maintenance Area

Route	Length	AADT	QA	Year
<b>Fairfax County</b>				
From 29-692				
1823 LEELAND DR	0.12	160	R	1997
To Cul-de-Sac				
From 29-1825				
1824	0.05	910	R	08/06/2002
To SR 123				
From 29-1814				
1824	0.05	230	R	08/06/2002
To 29-1814				
From 29-3447				
1824	0.23	150	R	08/06/2002
To 29-3447				
From 29-687				
1824	0.08	230	R	08/06/2002
To 29-687				
From 29-687				
1824	0.02	4200	R	08/01/2002
To 29-687				
From 29-3986				
1824	0.03	780	R	08/01/2002
To 29-3986				
From 29-5083				
1824	0.09	920	R	08/01/2002
To 29-5083				
From 29-5082				
1824	0.06	560	R	08/01/2002
To 29-5082				
From 29-1821				
1824	0.05	240	R	08/01/2002
To 29-1821				
From 29-1928				
1824	0.04	20	R	08/01/2002
To 29-1928				
From 29-1942				
1824	0.02	250	R	08/01/2002
To 29-1942				
From 29-1940				
1824	0.05	170	R	08/01/2002
To 29-1940				
From 29-1939				
1824	0.05	310	R	08/01/2002
To 29-1939				
From 29-1938				
1824	0.07	360	R	08/01/2002
To 29-1938				
From 29-1904				
1824	0.07	180	R	08/01/2002
To 29-1904				
From 29-1929				
1824	0.07	180	R	08/01/2002
To 29-1929				
From 29-3671				
1825 FLEETWOOD RD	0.11	3600	R	08/01/2002
To 29-1824				
From 29-1807				
1825 FLEETWOOD RD	0.16	3900	R	08/01/2002
To 29-1807				
From 29-687				
1825 FLEETWOOD RD	0.07	4600	R	08/01/2002
To 29-687				
From 29-1818 NORTH				
1826 MAUGH RD	0.09	550	R	08/05/2002
To 29-1818 NORTH				
From 29-1816 NORTH				
1826 MAUGH RD	0.09	370	R	08/05/2002
To 29-1816 NORTH				
From 29-1935				
1826 MAUGH RD	0.04	390	R	08/05/2002
To 29-1935				
From 29-1936				
1826 MAUGH RD	0.06	340	R	08/05/2002
To 29-1936				
From 29-1827 NORTH				
1826 MAUGH RD	0.03	360	R	08/05/2002
To 29-1827 NORTH				
From 29-1816 SOUTH				

Route	Length	AADT	QA	Year
<b>Fairfax County</b>				
From 29-1816 SOUTH				
1826 MAUGH RD	0.02	320	R	08/02/2002
To 29-1816 SOUTH				
From 29-1827 SOUTH				
1826 MAUGH RD	0.09	220	R	08/02/2002
To 29-1827 SOUTH				
From 29-1818				
1826 MAUGH RD	0.09	220	R	08/02/2002
To 29-1818				
From 29-1826 SOUTH				
1827 WAGGAMAN CI	0.46	380	R	08/05/2002
To 29-1826 SOUTH				
From 29-1828				
1827 WAGGAMAN CI	0.07	460	R	08/05/2002
To 29-1828				
From 29-1826 NORTH				
1827 WAGGAMAN CI	0.07	460	R	08/05/2002
To 29-1826 NORTH				
From 29-1827				
1828 SMOOT DR	0.15	140	R	1997
To Dead End				
From 29-686 Balls Hill Rd				
1828 SMOOT DR	0.15	140	R	1997
To Dead End				
From 29-686 Balls Hill Rd				
1829 MATTHEW MILLS RD	0.16	120	R	08/05/2002
To 29-686 Balls Hill Rd				
From 29-1879				
1829 MATTHEW MILLS RD	0.04	30	R	08/05/2002
To 29-1879				
From 29-686 Balls Hill Rd				
1830 ELIZABETH DR	0.15	500	R	07/30/2002
To 29-686 Balls Hill Rd				
From 29-1879				
1830 ELIZABETH DR	0.10	380	R	07/30/2002
To 29-1879				
From 29-1932				
1830 ELIZABETH DR	0.12	290	R	07/30/2002
To 29-1932				
From 29-3253				
1830 ELIZABETH DR	0.14	420	R	07/30/2002
To 29-3253				
From 29-1878				
1830 ELIZABETH DR	0.07	820	R	07/30/2002
To 29-1878				
From 29-687				
1830 ELIZABETH DR	0.07	820	R	07/30/2002
To 29-687				
From 29-1833				
1831 BUCHANAN ST	0.10	290	R	07/30/2002
To 29-1833				
From 29-1832				
1831 BUCHANAN ST	0.11	340	R	07/30/2002
To SR 123; 29-1904				
From 29-1831				
1832 GILLIAMS RD	0.13	60	R	1997
To Dead End				
From 29-1831				
1833 SOTHORON RD	0.05	290	R	1997
To 29-1831				
From 29-1987				
1833 SOTHORON RD	0.07	60	R	1997
To 29-1987				
From Dead End				
1833 SOTHORON RD	0.07	60	R	1997
To Dead End				
From 29-1087				
1834 MOTTROM DR	0.30	170	R	08/21/2002
To 29-738 Old Dominion Dr				
From Dead End				
1835 CORBIN CT	0.06	50	R	1997
To 29-1087				
From Dead End				
1836 COAN ST	0.08	20	R	1997
To 29-1087				
From 29-1801				
1837 LOWELL AV	0.10	350	R	07/30/2002
To 29-1801				
From 29-1811				
1837 LOWELL AV	0.07	910	R	08/21/2002
To 29-1811				
From SR 309				

Virginia Department of Transportation  
 Mobility Management Division  
 2003  
 Annual Average Daily Traffic Volume Estimates By Section of Route  
 Fairfax Maintenance Area

Route	Length	AADT	QA	Year
<b>Fairfax County</b>				
From: 29-2310 SOUTH				
(1838) DASHIELL RD	0.13	390	R	08/21/2002
To: 29-1840				
(1838) DASHIELL RD	0.07	510	R	08/21/2002
To: 29-1842				
(1838) DASHIELL RD	0.12	710	R	08/22/2002
To: 29-1841				
(1838) DASHIELL RD	0.19	550	R	08/21/2002
To: 29-2310 NORTH				
(1838) DASHIELL RD	0.12	70	R	08/21/2002
To: 29-649				
From: 29-2310 SOUTH				
(1839) COFER RD	0.12	440	R	08/21/2002
To: 29-1840				
(1839) COFER RD	0.10	520	R	08/21/2002
To: 29-1841				
(1839) COFER RD	0.16	950	R	08/22/2002
To: 29-2310 NORTH				
From: 29-1838				
(1840) HOLLOWAY RD	0.07	720	R	08/22/2002
To: 29-1839				
(1840) HOLLOWAY RD	0.20	220	R	08/21/2002
To: 29-2310				
From: 29-649				
(1841) GOUTHIER RD	0.07	640	R	08/22/2002
To: 29-1838				
(1841) GOUTHIER RD	0.07	450	R	08/21/2002
To: 29-1839				
From: Dead End				
(1842) MCCREA PL	0.06	80	R	1997
To: 29-1838				
From: Cul-de-Sac				
(1843) BELLVIEW PL	0.22	90	R	1996
To: 29-3854				
(1843) BELLVIEW PL	0.03	170	R	1996
To: 29-738 Old Dominion Dr				
From: Cul-de-Sac				
(1844) PAUL ST	0.11	110	R	1997
To: 29-1846				
(1844) PAUL ST	0.19	360	R	1997
To: 29-1845				
(1844) PAUL ST	0.17	660	R	1997
To: 29-1869 Magnolia La				
(1844) PAUL ST	0.08	310	R	1997
To: 29-3436				
From: 29-795 Munson Rd				
(1845) Arnet St	0.22	2300	R	1991
To: Dead End; Gap Terminus				
(1845) Arnet St	0.21	2300	R	1991
To: 29-716 Seminary Rd				
(1845) Scoville St	0.13	16000	G	2003
To: SR 7 Leesburg Pike				
(1845) Carlyn Spring Rd	0.38	11000	G	2003
To: SR 244 Columbia Pike				

Route	Length	AADT	QA	Year
<b>Fairfax County</b>				
From: SR 244 Columbia Pike				
(1845) Carlyn Spring Rd	0.09	22000	G	2003
To: Arlington County Line				
From: 29-1844				
(1846) DANNYS LA	0.07	390	R	09/10/2002
To: 29-1847				
(1846) DANNYS LA	0.11	510	R	09/10/2002
To: 29-1845				
(1846) DANNYS LA	0.17	630	R	09/10/2002
To: 29-1869 Magnolia La				
From: Dead End				
(1847) DANNYS PL	0.04	50	R	1997
To: 29-1846				
From: 29-1848				
(1848)	0.17	310	R	1997
To: 29-1876				
(1848)	0.20	380	R	1997
To: 29-613				
(1848)	0.12	140	R	1997
To: Dead End				
From: Dead End				
(1849) CENTER LA	0.10	720	R	09/10/2002
To: 29-716 Seminary Rd				
From: 29-1851				
(1850)	0.21	150	R	09/10/2002
To: 29-1272				
From: 29-1272				
(1851) PARKHILL DR	0.07	300	R	09/10/2002
To: 29-1850				
(1851) PARKHILL DR	0.14	80	R	09/10/2002
To: Cul-de-sac				
From: 29-2557				
(1852) ARCADIA RD	0.05	190	R	1997
To: 29-2556				
(1852) ARCADIA RD	0.06	390	R	09/10/2002
To: 29-620 SOUTH				
(1852) ARCADIA RD	0.06	1100	R	09/10/2002
To: 29-1853 SOUTH				
(1852) ARCADIA RD	0.03	710	R	09/10/2002
To: 29-1866				
(1852) ARCADIA RD	0.10	540	R	09/10/2002
To: 29-1865				
(1852) ARCADIA RD	0.09	490	R	09/10/2002
To: 29-1864				
(1852) ARCADIA RD	0.10	510	R	09/10/2002
To: 29-1855				
(1852) ARCADIA RD	0.04	650	R	09/10/2002
To: 29-1854				
(1852) ARCADIA RD	0.06	620	R	09/10/2002
To: 29-1853 NORTH				
(1852) ARCADIA RD	0.06	730	R	09/10/2002
To: 29-620 N; 29-1271				
From: 29-1852				
(1853) BRYCE RD	0.22	200	R	09/10/2002
To: 29-1852				



Virginia Department of Transportation  
 Mobility Management Division  
 2003  
 Annual Average Daily Traffic Volume Estimates By Section of Route  
 Fairfax Maintenance Area

Route	Length	AADT	QA	Year
<b>Fairfax County</b>				
From: [ ] 1854 GUEST LA To: [ ]	0.05	90	R	1997
From: [ ] 1855 MORGAN ST To: [ ]	0.06	1400	R	09/10/2002
From: [ ] 1856 MARTIN ST To: [ ]	0.39	190	R	1986
From: [ ] 1857 CHESTNUT PL To: [ ]	0.05	340	R	1986
From: [ ] 1857 CHESTNUT PL To: [ ]	0.07	460	R	1986
From: [ ] 1858 DORIS DR To: [ ]	0.02	260	R	1986
From: [ ] 1858 DORIS DR To: [ ]	0.14	290	R	1986
From: [ ] 1858 DORIS DR To: [ ]	0.07	310	R	1986
From: [ ] 1858 DORIS DR To: [ ]	0.06	330	R	1986
From: [ ] 1859 LESTER CT To: [ ]	0.04	30	R	1997
From: [ ] 1860 DORIS PL To: [ ]	0.03	40	R	1997
From: [ ] 1861 CHRISTINE PL To: [ ]	0.05	60	R	1997
From: [ ] 1862 KILMER CT To: [ ]	0.04	70	R	1997
From: [ ] 1863 COLLIE LA To: [ ]	0.20	170	R	09/03/2002
From: [ ] 1864 HAWAII CT To: [ ]	0.09	120	R	1997
From: [ ] 1865 LASSEN CT To: [ ]	0.05	60	R	1997
From: [ ] 1866 [ ] To: [ ]	0.07	90	R	09/03/2002
From: [ ] 1866 [ ] To: [ ]	0.02	90	R	1997
From: [ ] 1867 VERDE CT To: [ ]	0.07	70	R	1997
From: [ ] 1868 HALLRAN RD To: [ ]	0.10	140	R	1997

Route	Length	AADT	QA	Year
<b>Fairfax County</b>				
From: [ ] 1869 Magnolia La To: [ ]	0.07	NA		
From: [ ] 1869 Magnolia La To: [ ]	0.10	NA		
From: [ ] 1869 Magnolia La To: [ ]	0.48	2800	G	2003
From: [ ] 1870 DAKOTA CT To: [ ]	0.06	80	R	1997
From: [ ] 1870 DAKOTA CT To: [ ]	0.12	160	R	1997
From: [ ] 1871 WHITE ST To: [ ]	0.05	170	R	09/10/2002
From: [ ] 1871 WHITE ST To: [ ]	0.09	360	R	08/22/2002
From: [ ] 1871 WHITE ST To: [ ]	0.05	640	R	08/22/2002
From: [ ] 1872 CAROLYN DR To: [ ]	0.07	620	R	08/22/2002
From: [ ] 1872 CAROLYN DR To: [ ]	0.10	550	R	08/22/2002
From: [ ] 1872 CAROLYN DR To: [ ]	0.06	560	R	08/22/2002
From: [ ] 1872 CAROLYN DR To: [ ]	0.08	640	R	08/22/2002
From: [ ] 1873 CRESWELL DR To: [ ]	0.05	80	R	1997
From: [ ] 1873 CRESWELL DR To: [ ]	0.08	220	R	1997
From: [ ] 1873 CRESWELL DR To: [ ]	0.09	120	R	1997
From: [ ] 1874 HAZELTON ST To: [ ]	0.07	820	R	08/22/2002
From: [ ] 1874 HAZELTON ST To: [ ]	0.24	260	R	08/22/2002
From: [ ] 1875 FABER DR To: [ ]	0.18	250	R	1997
From: [ ] 1876 LOMAR DR To: [ ]	0.06	150	R	08/22/2002
From: [ ] 1877 RAVENWOOD DR To: [ ]	0.16	170	R	1997
From: [ ] 1878 CAPITOL VIEW DR To: [ ]	0.20	370	R	08/22/2002
From: [ ] 1878 CAPITOL VIEW DR To: [ ]	0.09	310	R	07/30/2002

Virginia Department of Transportation  
 Mobility Management Division  
 2003  
 Annual Average Daily Traffic Volume Estimates By Section of Route  
 Fairfax Maintenance Area

Route	Length	AADT	QA	Year
<b>Fairfax County</b>				
From: 29-1932				
(1878) CAPITOL VIEW DR	0.08	350	R	07/30/2002
To: 29-1953				
(1878) CAPITOL VIEW DR	0.12	470	R	07/30/2002
To: 29-1830				
From: 29-687				
(1879) RAYMOND AV	0.07	280	R	07/30/2002
To: 29-1878				
(1879) RAYMOND AV	0.07	460	R	07/30/2002
To: 29-1829				
(1879) RAYMOND AV	0.07	250	R	07/30/2002
To: 29-1830				
(1879) RAYMOND AV	0.25	420	R	07/30/2002
To: 29-1926				
(1879) RAYMOND AV	0.03	780	R	07/30/2002
To: 29-3253				
From: NCL Alexandria				
(1880) DUFF DR	0.02	190	R	1986
To: 29-1899				
From: 29-1882				
(1881) CRATER PL	0.05	80	R	1997
To: Dead End				
From: 0.10 M SE 29-1883				
(1882)	0.19	460	R	09/04/2002
To: 29-1146 Begin Loop				
(1882)	0.04	660	R	09/04/2002
To: 29-2889				
(1882)	0.20	360	R	09/04/2002
To: 29-2874				
(1882)	0.13	490	R	09/04/2002
To: 29-2879				
(1882)	0.02	230	R	09/04/2002
To: 29-1881				
(1882)	0.13	180	R	09/04/2002
To: 29-2876				
(1882)	0.06	270	R	09/04/2002
To: 29-2874				
(1882)	0.08	440	R	09/04/2002
To: 29-2875				
(1882)	0.05	510	R	09/04/2002
To: 29-1885				
(1882)	0.09	650	R	09/04/2002
To: 29-1146				
(1882)	0.09	340	R	09/04/2002
To: 29-1884				
(1882)	0.07	280	R	09/04/2002
To: 29-1883				
(1882)	0.10	400	R	09/04/2002
To: 0.10 M SE 29-1883				
From: 29-1882				
(1883) YOSEMITE DR	0.16	280	R	09/04/2002
To: 29-1146				
(1883) YOSEMITE DR	0.20	350	R	09/04/2002
To: 29-2874				

Route	Length	AADT	QA	Year
<b>Fairfax County</b>				
From: 29-1882				
(1884) SEQUOIA CT	0.05	70	R	1997
To: Dead End				
From: Dead End				
(1885) OLYMPIC WY	0.07	110	R	1997
To: 29-1882				
From: 29-2760 Potterton Dr				
(1886) Beachway Dr	0.92	2200	G	2003
To: 29-902 W; Blair Rd				
From: 29-902 W; Blair Rd				
(1886) Beachway Rd	0.47	4200	R	1995
To: 29-902 E; Blair Rd				
From: Dead End				
(1887) GREENTREE DR	0.32	310	R	1997
To: 29-1886				
From: 29-1886				
(1888) NEVIUS ST	0.12	870	R	09/04/2002
To: 29-943				
(1888) NEVIUS ST	0.11	1200	R	09/04/2002
To: 29-942				
(1888) NEVIUS ST	0.08	1300	R	09/04/2002
To: 29-1922				
(1888) NEVIUS ST	0.01	2200	R	09/04/2002
To: 29-1922				
(1888) NEVIUS ST	0.15	2200	R	09/04/2002
To: 29-1077				
From: 29-1886				
(1889) MANSFIELD RD	0.08	670	R	09/04/2002
To: 29-3443				
(1889) MANSFIELD RD	0.16	610	R	09/04/2002
To: 29-942				
From: 29-2274				
(1890) FIDDLER'S GR	0.20	160	R	1986
To: 29-2276				
From: 29-2274				
(1891) BARGER DR	0.31	200	R	1986
To: 29-2994				
From: 29-2995				
(1892) GRASS HILL TE	0.10	700	R	09/09/1997
To: 29-3088				
(1892) GRASS HILL TE	0.04	320	R	09/09/1997
To: 29-3080				
(1892) GRASS HILL TE	0.10	110	R	09/09/1997
To: Dead End				
From: 29-2276				
(1893) WATERWAY PL	0.05	48	R	1997
To: Dead End				
From: 29-1176				
(1894) LITTLE JOHN CT	0.04	50	R	1997
To: Dead End				
From: Dead End				
(1895) MARIAN CT	0.05	70	R	1997
To: 29-1176				
From: 29-1176				
(1896) FRIAR TUCK CT	0.04	60	R	1997
To: Dead End				

Virginia Department of Transportation  
Mobility Management Division  
2003  
Annual Average Daily Traffic Volume Estimates By Section of Route  
Fairfax Maintenance Area

Route	Length	AADT	QA	Year
<b>Fairfax County</b>				
From: 29-1801				
(1897) CENTER ST	0.06	1600	R	1986
To: SR 309				
From: 29-1813				
(1898)	0.59	7600	R	1991
To: 29-1825				
(1898)	0.11	8100	R	1997
To: 29-1814				
From: Dead End				
(1899) HATTON CT	0.05	80	R	1997
To: 29-1880				
(1899) HATTON CT	0.02	190	R	1997
To: NCL Alexandria				
From: 29-689				
(1900) QUAIL HOLLOW CT	0.06	70	R	11/07/2002
To: Cul-de-Sac				
From: 29-1902				
(1901) LANGLEY LA	0.02	360	R	07/22/2002
To: 29-1903				
(1901) LANGLEY LA	0.11	290	R	07/22/2002
To: SR 193				
From: 29-3563 Chain Bridge Rd				
(1902)	0.13	120	R	1997
To: 29-1901				
(1902)	0.02	170	R	1997
To: 29-1903				
From: 29-1905				
(1903) RIDGE ST	0.14	240	R	1997
To: 29-1902				
(1903) RIDGE ST	0.01	130	R	1997
To: 29-1901				
From: SR 123; 29-1831				
(1904)	0.18	580	R	1997
To: 29-1824				
(1904)	0.07	90	R	1997
To: Dead End				
From: 29-3563 Chain Bridge Rd				
(1905) WAVERLY WY	0.17	2400	R	1997
To: 29-1903				
(1905) WAVERLY WY	0.20	2000	R	1997
To: 29-1920				
From: 29-798				
(1906) LANGLEY HILL DR	0.20	110	R	1997
To: Dead End				
From: Dead End				
(1907)	0.15	160	R	1997
To: 29-1930				
(1907)	0.31	930	R	1997
To: SR 123				
(1907)	0.24	410	R	1997
To: 29-3563 Chain Bridge Rd				
From: 29-3808				
(1908) HICKS DR	0.18	230	R	1997
To: 29-676				
(1908) HICKS DR	0.19	210	R	1997
To: Dead End				

Route	Length	AADT	QA	Year
<b>Fairfax County</b>				
From: Dead End				
(1909) RICE ST	0.21	250	R	1997
To: 29-1720				
From: SR 123				
(1910) BASIL RD	0.10	390	R	1997
To: 29-1911				
(1910) BASIL RD	0.15	250	R	1997
To: 29-3473				
(1910) BASIL RD	0.31	90	R	1997
To: Cul-de-Sac				
From: 29-1910				
(1911) ORRIS ST	0.15	80	R	1997
To: Cul-de-Sac				
From: 29-1913				
(1912) TALBERT RD	0.08	70	R	11/26/2001
To: 29-636 Hooes Rd				
From: Dead End				
(1913) KIGER ST	0.14	70	R	06/06/2000
To: 29-1915				
(1913) KIGER ST	0.09	830	R	11/26/2001
To: 29-1914				
(1913) KIGER ST	0.13	80	R	11/26/2001
To: 29-1912				
From: 29-1913				
(1914) DUDLEY DR	0.10	400	R	01/08/2004
To: 29-636 Hooes Rd				
From: 29-1919 SOUTH				
(1915)	0.02	70	R	01/08/2004
To: 29-1919 NORTH				
(1915)	0.07	220	R	11/26/2001
To: 29-1918				
(1915)	0.09	510	R	11/26/2001
To: 29-1917				
(1915)	0.09	680	R	11/26/2001
To: 29-1913				
(1915)	0.09	220	R	11/26/2001
To: 29-1916				
From: Dead End				
(1916) WELLS RD	0.05	1000	R	11/26/2001
To: 29-1915				
From: Dead End				
(1917) JAMESON ST	0.14	150	R	11/26/2001
To: 29-1915				
(1917) JAMESON ST	0.19	200	R	11/26/2001
To: Dead End				
From: 0.14 MW 29-1915				
(1918) IGOE ST	0.14	100	R	11/26/2001
To: 29-1915				
(1918) IGOE ST	0.19	220	R	11/26/2001
To: Dead End				
From: 0.13 MW 29-1915				
(1919) RIDGELY DR	0.13	180	R	11/26/2001
To: 29-1915 NORTH				
From: 29-1915 SOUTH				
(1919) RIDGELY DR	0.20	100	R	11/26/2001
To: Dead End				

Virginia Department of Transportation  
Mobility Management Division  
2003  
Annual Average Daily Traffic Volume Estimates By Section of Route  
Fairfax Maintenance Area

Route	Length	AADT	QA	Year
<b>Fairfax County</b>				
From: 29-1921				
1920 HARVEY RD	0.06	80	R	07/22/2002
To: 29-1905				
From: 29-1905				
1920 HARVEY RD	0.10	2900	R	07/30/2002
To: SR 193; 29-6090				
From: Dead End				
1921 MALTA LA	0.11	130	R	1997
To: 29-1920				
From: 29-943				
1922	0.21	520	R	09/04/2002
To: 29-1888				
From: 29-1888				
1922	0.03	40	R	09/04/2002
To: Dead End				
From: SR 193				
1923 LAWTON ST	0.05	670	R	07/31/2002
To: 29-5058				
From: 29-5058				
1923 LAWTON ST	0.09	540	R	07/31/2002
To: 29-5059				
From: 29-5059				
1923 LAWTON ST	0.08	380	R	07/31/2002
To: 29-5060				
From: 29-5060				
1923 LAWTON ST	0.03	20	R	07/31/2002
To: 0.03 MN 29-5060 GT				
From: 29-937 Gap Terminus				
1923 LAWTON ST	0.10	1700	R	07/31/2002
To: 29-1924				
From: 29-1924				
1923 LAWTON ST	0.02	1500	R	07/31/2002
To: 29-1990				
From: 29-1990				
1923 LAWTON ST	0.10	960	R	07/31/2002
To: 29-1925				
From: 29-1925				
1923 LAWTON ST	0.07	500	R	1997
To: 29-3289				
From: 29-3289				
1923 LAWTON ST	0.12	180	R	1997
To: 29-3438				
From: 29-3438				
1923 LAWTON ST	0.04	60	R	1997
To: Dead End				
From: FR-268				
1924 ARBOR LA	0.35	650	R	07/30/2002
To: 29-1923				
From: 29-1923				
1925 RIVER OAKS DR	0.21	210	R	1997
To: 29-1923				
From: 29-1923				
1926 EARNESTINE ST	0.08	270	R	1997
To: 29-1927				
From: 29-1927				
1926 EARNESTINE ST	0.21	240	R	1997
To: 29-1879				
From: 29-1879				
1927 MARTHA JANE ST	0.04	20	R	1997
To: 29-1926				
From: 29-1926				
1927 MARTHA JANE ST	0.04	20	R	1997
To: Dead End				
From: Cul-de-Sac				
1928 PINE HILL RD	0.20	150	R	1997
To: 29-1824				
From: 29-1824				
1928 PINE HILL RD	0.12	270	R	1997
To: 29-1813				

Route	Length	AADT	QA	Year
<b>Fairfax County</b>				
From: 29-1813				
1928 PINE HILL RD	0.01	5	R	1997
To: 0.01 MN 29-1813				
From: SR 123				
1929	0.18	230	R	07/30/2002
To: 29-1824				
From: 29-1987				
1930 LANGLEY LA	0.30	140	R	1997
To: 29-1907				
From: Dead End				
1931 LEGION DR	0.10	90	R	07/30/2002
To: 29-747				
From: 29-1830				
1932 THERESA ANN ST	0.12	70	R	1986
To: 29-1878				
From: Dead End				
1933 SAIGON RD	0.13	90	R	1997
To: 29-1948				
From: 29-1948				
1933 SAIGON RD	0.06	120	R	1997
To: 29-1934				
From: 29-1934				
1933 SAIGON RD	0.36	320	R	1997
To: SR 193				
From: 29-8047				
1934 SPENCER RD	0.29	240	R	1997
To: 29-1933				
From: 29-1826				
1935 WENDY LA	0.04	20	R	1997
To: Dead End				
From: 29-1826				
1936 TOPEKA RD	0.08	80	R	1997
To: Dead End				
From: 29-690				
1937 FAIRVIEW AV	0.18	120	R	1986
To: 29-1946				
From: Dead End				
1938 ORMOND CT	0.04	60	R	1997
To: 29-1824				
From: 29-1824				
1939 CLAYMORE CT	0.08	80	R	1997
To: Dead End				
From: Dead End				
1940 ALLENDALE RD	0.04	20	R	1997
To: 29-1941				
From: 29-1941				
1940 ALLENDALE RD	0.04	110	R	1997
To: 29-1824				
From: Dead End				
1941 LANGDON CT	0.05	80	R	1997
To: 29-1940				
From: 29-1824				
1942 GUILFORD CT	0.08	110	R	1997
To: Dead End				
From: 29-690 WEST				
1943	0.12	350	R	08/07/2002
To: 29-1957 WEST				
From: 29-1957 WEST				
1943	0.13	180	R	08/07/2002
To: 29-1801				

Virginia Department of Transportation  
 Mobility Management Division  
 2003  
 Annual Average Daily Traffic Volume Estimates By Section of Route  
 Fairfax Maintenance Area

Route	Length	AADT	QA	Year
<b>Fairfax County</b>				
(1943) From 29-1801 To	0.08	150	R	08/07/2002
(1943) From 29-1957 EAST To	0.21	220	R	08/17/2002
(1943) From 29-690 EAST To	0.03	400	R	08/07/2002
(1943) From 29-1944 NORTH To	0.10	160	R	08/07/2002
(1943) From 29-1945 To	0.19	170	R	08/07/2002
(1944) From 29-2798 To	0.09	390	R	08/07/2002
(1944) From 29-2576 To	0.05	390	R	08/07/2002
(1944) From 29-2035 To	0.07	430	R	08/07/2002
(1944) From 29-1943 SOUTH To	0.02	470	R	08/07/2002
(1944) From 29-1960 To	0.21	510	R	08/07/2002
(1945) From Dead End To	0.07	90	R	1997
(1945) From 29-1943 To	0.18	200	R	1997
(1946) From 29-1937 To	0.04	100	R	1986
(1946) From 29-1947 To	0.05	210	R	1986
(1947) From 29-690 To	0.18	110	R	1986
(1947) From 29-1946 To	0.07	380	R	1986
(1948) From 29-1933 To	0.06	30	R	1997
(1949) From Dead End To	0.15	50	R	1986
(1949) From 29-3929 To	0.05	130	R	1986
(1949) From 29-2846 To	0.10	280	R	1986
(1950) From Dead End To	0.50	150	R	11/15/2001
(1951) From 29-3646 To	0.07	160	R	09/05/2002
(1951) From 29-1988 To	0.08	190	R	09/05/2002

Route	Length	AADT	QA	Year
<b>Fairfax County</b>				
(1951) From 29-2694 SOUTH To	0.07	480	R	09/05/2002
(1951) From 29-1995 To	0.09	480	R	09/05/2002
(1951) From 29-2821 To	0.06	370	R	09/05/2002
(1952) From Dead End To	0.03	40	R	1997
(1952) From 29-2568 To	0.05	70	R	1997
(1953) From 29-1026 To	0.05	60	R	1997
(1955) From 29-2574 To	0.14	150	R	1997
(1956) From 29-689 To	0.06	460	R	1986
(1956) From 29-1962 To	0.37	110	R	1986
(1957) From 29-1943 To	0.25	150	R	1997
(1958) From 29-937 Douglass Dr To	0.17	220	R	1997
(1958) From 29-1959 To	0.08	120	R	1997
(1959) From 29-1958 To	0.12	220	R	07/22/2002
(1960) From 29-937 Douglass Dr To	0.09	120	R	1997
(1960) From 29-2033 To	0.07	250	R	1997
(1960) From 29-693 To	0.07	600	R	1997
(1960) From 29-1972 To	0.14	420	R	1986
(1960) From 29-1973 To	0.06	320	R	1986
(1961) From 29-2592 To	0.07	60	R	11/07/2002
(1962) From 29-695 To	0.07	810	R	07/22/2002
(1962) From 29-3076 To	0.22	560	R	07/22/2002
(1963) From Dead End To	0.04	40	R	1997

Virginia Department of Transportation  
 Mobility Management Division  
 2003  
 Annual Average Daily Traffic Volume Estimates By Section of Route  
 Fairfax Maintenance Area

Route	Length	AADT	QA	Year
<b>Fairfax County</b>				
From: Dead End				
(1964) WESTFIELD ST	0.07	50	R	08/27/2003
To: 29-2192				
(1964) WESTFIELD ST	0.07	70	R	08/27/2003
To: 0.07 ME 29-2192				
(1964) WESTFIELD ST	0.07	150	R	08/27/2003
To: 29-629				
From: Cul-de-Sac				
(1965)	0.07	120	R	08/27/2003
To: 0.07 ME Cul-de-Sac				
(1965)	0.03	120	R	08/27/2003
To: 29-1966				
(1965)	0.16	210	R	08/27/2003
To: 29-2192				
From: Dead End				
(1966) STRATFORD LA	0.05	1500	R	1986
To: 29-1967				
(1966) STRATFORD LA	0.07	1700	R	1986
To: 29-3195				
(1966) STRATFORD LA	0.13	1500	R	1986
To: 29-2189				
(1966) STRATFORD LA	0.07	1500	R	1986
To: 29-1965				
(1966) STRATFORD LA	0.05	1800	R	1987
To: 29-2052				
(1966) STRATFORD LA	0.03	20	R	1986
To: Dead End				
From: Dead End				
(1967)	0.07	80	R	08/27/2003
To: 29-3195				
(1967)	0.15	130	R	08/27/2003
To: 29-1966				
(1967)	0.23	230	R	08/27/2003
To: 29-2193				
(1967)	0.09	110	R	08/27/2003
To: 29-2189				
From: 29-2195				
(1968) CHARLES AUGUSTINE DR	0.23	130	R	08/27/2003
To: 29-2189				
(1968) CHARLES AUGUSTINE DR	0.07	120	R	08/27/2003
To: 29-2151				
From: NCL Alexandria				
(1969) STEVENS ST	0.07	180	R	09/10/2002
To: 29-2917				
From: Dead End				
(1970) LANGLEY RIDGE RD	0.22	120	R	1997
To: 29-1971				
(1970) LANGLEY RIDGE RD	0.07	150	R	1997
To: SR 193				
From: 29-1970				
(1971) DOWER LA	0.04	20	R	07/31/2002
To: Dead End				
From: 29-1960				
(1972) SIMMONS DR	0.08	220	R	07/31/2002
To: 29-1974				

Route	Length	AADT	QA	Year
<b>Fairfax County</b>				
From: 29-1974				
(1972) SIMMONS DR	0.03	240	R	07/31/2002
To: 29-1973				
(1972) SIMMONS DR	0.05	350	R	07/31/2002
To: 29-690				
From: 29-1972				
(1973) WOODMOOR LA	0.22	200	R	08/22/2002
To: 29-1960				
From: Dead End				
(1974) SIMMONS CT	0.04	50	R	1997
To: 29-1972				
From: 29-2327 Patrick Henry Dr				
(1975) MILITARY DR	0.27	180	R	08/22/2003
To: 29-2574				
From: 29-9787 SOUTH				
(1976) PEACE VALLEY LA	0.07	2500	R	08/22/2002
To: 29-2574				
(1976) PEACE VALLEY LA	0.12	2100	R	08/22/2003
To: 29-2579				
(1976) PEACE VALLEY LA	0.05	2000	R	08/22/2003
To: 29-3209				
(1976) PEACE VALLEY LA	0.03	NA		1986
To: US 7; FR-7				
From: Dead End; Gap Terminus				
(1976) PEACE VALLEY LA	0.05	NA		
To: SR 7				
From: 29-1978				
(1977) MERCHANT LA	0.09	270	R	1997
To: SR 123; 29-1008				
From: Dead End				
(1978)	0.16	60	R	1997
To: 29-1979				
(1978)	0.05	290	R	09/09/1999
To: 29-1977				
(1978)	0.11	140	R	09/09/1999
To: 29-1996				
From: 29-1981				
(1979)	0.09	450	R	07/22/2002
To: 29-1980				
(1979)	0.09	840	R	07/22/2002
To: 29-1978				
From: Dead End				
(1980)	0.08	130	R	1997
To: Gap Terminus				
(1980)	0.08	50	R	07/31/2002
To: Stoneham Ct				
(1980)	0.11	260	R	1997
To: 29-1979				
From: 29-3807				
(1981)	0.26	60	R	07/31/2002
To: 29-1979				
(1981)	0.03	360	R	07/31/2002
To: 29-1982				
From: Dead End				
(1982)	0.07	70	R	1997
To: 29-1981				

Virginia Department of Transportation  
 Mobility Management Division  
 2003  
 Annual Average Daily Traffic Volume Estimates By Section of Route  
 Fairfax Maintenance Area

Route	Length	AADT	QA	Year
<b>Fairfax County</b>				
From: 29-3195				
1983 MANGUM PL	0.06	60	R	08/27/2003
To: Dead End				
From: 29-686 Balls Hill Rd				
1984 WARBLER LA	0.07	360	R	07/22/2002
To: 29-1985				
1984 WARBLER LA	0.03	200	R	07/31/2002
To: 0.03 ME 29-1985				
1984 WARBLER LA	0.04	190	R	07/31/2002
To: 29-3659				
1984 WARBLER LA	0.06	180	R	07/31/2002
To: 29-3655				
From: 29-1984				
1985 KINGLET CT	0.05	50	R	07/31/2002
To: Dead End				
From: 29-1997				
1986 DORMONT ST	0.08	240	R	01/07/2004
To: 29-1599				
From: Dead End				
1987 DARNALL DR	0.04	60	R	07/22/2002
To: 29-1989				
1987 DARNALL DR	0.11	360	R	07/22/2002
To: 29-1930				
1987 DARNALL DR	0.11	310	R	07/22/2002
To: 29-1833				
From: 29-1951				
1988 MECA CT	0.06	60	R	1997
To: Cul-de-Sac				
From: 0.08 MW 29-1987				
1989 MENLO RD	0.08	20	R	1997
To: 29-1987				
1989 MENLO RD	0.05	20	R	1997
To: Dead End				
From: 29-1923				
1990 WEMBERLY WY	0.11	850	R	07/31/2002
To: 29-1991				
1990 WEMBERLY WY	0.04	430	R	1986
To: 29-1992				
1990 WEMBERLY WY	0.37	390	R	1986
To: 29-3289				
1990 WEMBERLY WY	0.10	60	R	1997
To: Dead End				
From: Cul-de-Sac				
1991 CARRIE CT	0.07	70	R	1997
To: 29-1990				
From: 29-1990				
1992 HAMPSHIRE RD	0.10	90	R	1997
To: Cul-de-Sac				
From: 29-1577				
1993 CONVAIR DR	0.08	370	R	09/25/2003
To: 29-2056				
1993 CONVAIR DR	0.24	360	R	09/25/2003
To: 29-1689				
From: 29-1997				
1994 DONCASTER ST	0.07	200	R	09/25/2003
To: 29-1998				

Route	Length	AADT	QA	Year
<b>Fairfax County</b>				
From: 29-1998				
1994 DONCASTER ST	0.06	210	R	10/21/2003
To: 29-1599				
From: 29-1951				
1995 CHATEAU CT	0.04	60	R	1997
To: Cul-de-Sac				
From: Cul-de-Sac				
1996	0.06	50	R	1997
To: 29-1978				
From: 29-1388				
1997 HIBBLING AV	0.19	640	R	10/21/2003
To: 29-1273				
1997 HIBBLING AV	0.09	740	R	10/21/2003
To: 29-1986				
1997 HIBBLING AV	0.08	730	R	10/21/2003
To: 29-1237				
1997 HIBBLING AV	0.06	670	R	10/21/2003
To: 29-1994				
1997 HIBBLING AV	0.10	680	R	10/21/2003
To: 29-1161				
1997 HIBBLING AV	0.20	400	R	10/21/2003
To: Dead End				
From: Cul-de-Sac				
1998 DONCASTER CT	0.06	120	R	10/21/2003
To: 29-1994				
From: 29-686 Balls Hill Rd				
1999	0.23	230	R	07/31/2002
To: 29-3655				
1999	0.03	40	R	07/31/2002
To: Dead End				
From: 29-2010				
2000 COTSWOLD CT	0.08	100	R	09/09/2003
To: Cul-de-Sac				
<b>Town of Clifton</b>				
From: 29-2002				
2001	0.06	300	R	10/21/2003
To: 29-641				
From: 29-645; 29-2003				
2002	0.12	150	R	10/21/2003
To: 29-2001				
From: 29-645; 29-2002				
2003	0.05	640	R	10/21/2003
To: 29-641				
From: WCL Clifton				
2004	0.25	260	R	10/21/2003
To: 29-645				
From: Dead End				
2005	0.05	160	R	10/21/2003
To: 29-645				
From: WCL Clifton				
2006	0.25	220	R	10/21/2003
To: 29-641				
From: SCL Clifton				
2007	0.03	50	R	1987
To: 0.03 MN of SCL				
2007	0.10	150	R	10/21/2003
To: 29-641				

Virginia Department of Transportation  
 Mobility Management Division  
 2003  
 Annual Average Daily Traffic Volume Estimates By Section of Route  
 Fairfax Maintenance Area

Route	Length	AADT	QA	Year
<b>Fairfax County</b>				
From: 29-628				
(2008) ANESBURY LA	0.10	220	R	08/25/2003
To: 29-2009				
(2008) ANESBURY LA	0.10	110	R	08/25/2003
To: 29-2022				
From: 29-2008				
(2009) ANESBURY CT	0.05	70	R	08/25/2003
To: Cul-de-Sac				
From: 29-2092				
(2010) WITTINGTON BV	0.19	590	R	1991
To: 69-2052				
From: 29-2052				
(2010) WITTINGTON BV	0.42	1800	R	1991
To: 29-627 Elkin & Riverside				
From: 29-2014				
(2011) SUMMERSET LA	0.05	2000	R	1996
To: Dead End				
From: Dead End				
(2012) CAMDEN CT	0.03	60	R	08/25/2003
To: 29-2052				
From: 29-2158				
(2013) CROWLEY PL	0.26	150	R	01/13/2004
To: 29-2159				
From: 29-2052				
(2014)	0.11	220	R	09/09/2003
To: 29-2011				
(2014)	0.06	190	R	09/09/2003
To: 29-2010				
(2014)	0.24	190	R	09/09/2003
To: 29-2051				
From: Dead End				
(2015) INGEMAR CT	0.04	290	R	06/25/2001
To: 29-629				
From: 29-626 Sherwood Hall La				
(2016) Davenport St	0.08	690	F	2003
To: 29-2069 Elba Rd				
From: 29-629				
(2017) FALSTER RD	0.11	230	R	08/25/2003
To: 29-2018				
(2017) FALSTER RD	0.13	200	R	08/25/2003
To: 29-2173				
From: Dead End				
(2018) FALSTER CT	0.06	140	R	08/25/2003
To: 29-2017				
From: 29-2158				
(2019) CROSSLEY PL	0.26	130	R	08/25/2003
To: 29-2159				
From: 29-2158				
(2020) CROWN PL	0.26	140	R	08/25/2003
To: 29-2159				
From: 29-629				
(2021) CHADWICK AV	0.27	80	R	01/13/2004
To: Mt Vernon Mem Hwy				
From: 29-2173				
(2022) CEDARDALE DR	0.07	320	R	08/25/2003
To: 29-2008				

Route	Length	AADT	QA	Year
<b>Fairfax County</b>				
From: 29-2008				
(2022) CEDARDALE DR	0.15	350	R	08/25/2003
To: 29-628				
From: Cul-de-Sac				
(2023) DADMUN CT	0.08	100	R	1997
To: 29-2026				
From: 29-1043				
(2024) DUVALL ST	0.16	160	R	1997
To: Dead End				
From: SR 243				
(2025) HERMOSA DR	0.08	760	R	09/03/2002
To: 29-2026				
From: Dead End				
(2026)	0.03	30	R	1997
To: 29-2027				
(2026)	0.05	240	R	1997
To: 29-2025				
(2026)	0.05	50	R	1997
To: Dead End; Gap Terminus				
From: Dead End; Gap Terminus				
(2026)	0.04	20	R	1997
To: 29-2023				
(2026)	0.10	180	R	1997
To: 29-827				
From: 29-2026				
(2027) SUTEKI DR	0.15	370	R	1997
To: 29-827				
From: Cul-de-Sac				
(2028) FLINT HILL CT	0.10	80	R	1997
To: 29-2435 Flint Hill Rd				
From: 29-2663				
(2029) BLUE STAR DR	0.06	180	R	09/03/2002
To: 29-2030				
(2029) BLUE STAR DR	0.06	120	R	08/08/2002
To: 29-2059				
(2029) BLUE STAR DR	0.07	130	R	08/08/2002
To: 29-2043				
From: 29-2029				
(2030) COURSER CT	0.05	70	R	1997
To: Dead End				
From: 29-695				
(2031)	0.28	250	R	1997
To: 29-695				
From: Dead End				
(2032) ROCKMONT CT	0.11	140	R	1997
To: 29-703				
From: Dead End				
(2033) CRAIG LA	0.10	100	R	1997
To: 29-1960				
From: Cul-de-Sac				
(2034) WEBER CT	0.03	40	R	1986
To: 29-2628				
From: 29-693				
(2035) BROYHILL ST	0.06	230	R	08/07/2002
To: 29-1963				
(2035) BROYHILL ST	0.07	170	R	08/07/2002
To: 29-2036				



Virginia Department of Transportation  
 Mobility Management Division  
 2003  
 Annual Average Daily Traffic Volume Estimates By Section of Route  
 Fairfax Maintenance Area

Route	Length	AADT	QA	Year
<b>Fairfax County</b>				
From: 29-2036				
(2035) BROYHILL ST	0.11	200	R	08/08/2002
To: 29-1944				
From: 29-693				
(2036) FELIX ST	0.06	360	R	1997
To: 29-2176				
From: 29-2176				
(2036) FELIX ST	0.08	270	R	1997
To: 29-2035				
From: Cul-de-Sac				
(2037) RAMBLING RD	0.12	90	R	1996
To: 29-1568				
From: 29-1568				
(2037) RAMBLING RD	0.11	140	R	1996
To: 29-3229				
From: 29-3229				
(2037) RAMBLING RD	0.10	170	R	1996
To: 29-2038				
From: 29-2038				
(2037) RAMBLING RD	0.08	260	R	1996
To: 29-2435 Flint Hill Rd				
From: 29-2435 Flint Hill Rd				
(2037) RAMBLING RD	0.07	30	R	1996
To: Dead End				
From: Dead End				
(2038) RAMBLING CT	0.05	60	R	1996
To: 29-2037				
From: 29-2037				
(2039) CLAREMONT DR	0.02	30	R	1997
To: 29-2065				
From: 29-2065				
(2039) CLAREMONT DR	0.04	510	R	1997
To: 29-2064				
From: 29-2064				
(2039) CLAREMONT DR	0.06	530	R	1997
To: 29-2063				
From: 29-2063				
(2039) CLAREMONT DR	0.07	600	R	1997
To: 29-2789				
From: 29-2789				
(2039) CLAREMONT DR	0.08	390	R	1997
To: 29-2792				
From: 29-2792				
(2040) INGLEWOOD CT	0.06	70	R	1997
To: Cul-de-Sac				
From: 29-2663				
(2041) STRATA ST	0.20	170	R	08/07/2002
To: 29-2043				
From: 29-2043				
(2042) DEAN DR	0.05	380	R	08/08/2002
To: 29-2572				
From: 29-2572				
(2042) DEAN DR	0.13	380	R	08/07/2002
To: 29-693; 29-2890				
From: 29-2672 Lemon Rd				
(2043) RUPERT ST	0.06	370	R	08/08/2002
To: 29-2041				
From: 29-2041				
(2043) RUPERT ST	0.06	380	R	08/08/2002
To: 29-2029				
From: 29-2029				
(2043) RUPERT ST	0.14	480	R	08/08/2002
To: 29-2042				
From: 29-2042				
(2043) RUPERT ST	0.09	450	R	08/07/2002
To: 29-3285 Southridge Dr				
From: 29-3285 Southridge Dr				
(2043) RUPERT ST	0.05	480	R	08/08/2002
To: 29-3439				

Route	Length	AADT	QA	Year
<b>Fairfax County</b>				
From: 29-3439				
(2043) RUPERT ST	0.07	320	R	08/08/2002
To: 29-3486				
From: 29-3486				
(2043) RUPERT ST	0.03	30	R	1997
To: Dead End				
From: Dead End				
(2044) LEIGHTON DR	0.04	30	R	09/05/2002
To: 29-2793				
From: 29-2793				
(2044) LEIGHTON DR	0.03	30	R	09/05/2002
To: Dead End				
From: Dead End				
(2045)	0.05	NA		
To: 29-2793				
From: 29-2793				
(2045)	0.05	NA		
To: Dead End				
From: 29-2793				
(2046) BARBOUR CT	0.04	40	R	1997
To: Cul-de-Sac				
From: 29-2048				
(2047) RYEGATE LA	0.14	260	R	09/09/2003
To: 29-2093				
From: 29-2093				
(2047) RYEGATE LA	0.08	90	R	09/09/2003
To: 29-2050				
From: 29-2050				
(2048) WATERFORD RD	0.08	90	R	09/09/2003
To: 29-2047				
From: 29-2047				
(2048) WATERFORD RD	0.11	120	R	09/09/2003
To: 29-2049				
From: 29-2049				
(2048) WATERFORD RD	0.11	150	R	09/09/2003
To: 29-2093				
From: 29-2093				
(2048) WATERFORD RD	0.08	240	R	09/09/2003
To: 29-2050				
From: 29-2050				
(2049) TURBRIDGE LA	0.06	80	R	09/09/2003
To: 29-2048				
From: 29-2048				
(2049) TURBRIDGE LA	0.07	80	R	09/09/2003
To: Dead End				
From: 29-2010				
(2050) HIGHGATE RD	0.05	310	R	08/26/2003
To: 29-2048				
From: 29-2048				
(2050) HIGHGATE RD	0.21	140	R	08/26/2003
To: 29-2047				
From: 29-2047				
(2050) HIGHGATE RD	0.07	430	R	08/26/2003
To: 29-2051				
From: 29-2051				
(2051) LONDONDERRY RD	0.07	250	R	08/27/2003
To: 29-3783				
From: 29-3783				
(2051) LONDONDERRY RD	0.20	470	R	08/27/2003
To: 29-2050				
From: 29-2050				
(2051) LONDONDERRY RD	0.06	860	R	08/27/2003
To: 29-2052				
From: 29-2052				
(2051) LONDONDERRY RD	0.06	1200	R	08/27/2003
To: 29-2014				
From: 29-2014				
(2051) LONDONDERRY RD	0.07	1400	R	08/27/2003
To: 29-4345				

Virginia Department of Transportation  
 Mobility Management Division  
 2003  
 Annual Average Daily Traffic Volume Estimates By Section of Route  
 Fairfax Maintenance Area

Route	Length	AADT	QA	Year
<b>Fairfax County</b>				
(2051) LONDONDERRY RD	0.06	1500	R	08/27/2003
(2052)	0.12	410	R	08/26/2003
(2052)	0.18	1100	R	08/26/2003
(2052)	0.03	1100	R	08/26/2003
(2052)	0.05	990	R	08/26/2003
(2052)	0.03	960	R	08/27/2003
(2052)	0.09	1000	R	08/26/2003
(2052)	0.28	730	R	08/26/2003
(2052)	0.06	790	R	08/26/2003
(2052)	0.06	1500	R	08/26/2003
(2052)	0.16	850	R	08/26/2003
(2052)	0.12	100	R	08/26/2003
(2053) OAKLAWN DR	0.08	400	R	01/13/2004
(2053) OAKLAWN DR	0.06	570	R	01/13/2004
(2054) CANDLEWOOD DR	0.27	240	R	09/10/2003
(2054) CANDLEWOOD DR	0.09	440	R	09/10/2003
(2054) CANDLEWOOD DR	0.07	500	R	09/10/2003
(2054) CANDLEWOOD DR	0.12	300	R	09/10/2003
(2055) NEWCASTLE DR	0.24	650	R	10/21/2003
(2055) NEWCASTLE DR	0.12	1700	R	10/21/2003
(2055) NEWCASTLE DR	0.06	2100	R	10/21/2003
(2056) GRUMMAN PL	0.12	280	R	09/25/2003
(2057) PLACID ST	0.18	660	R	1997

Route	Length	AADT	QA	Year
<b>Fairfax County</b>				
(2058) QUINTEN ST	0.11	150	R	1997
(2059)	0.15	210	R	08/08/2002
(2060) EDEN CT	0.08	70	R	1986
(2061) ELAINE CT	0.09	130	R	09/15/2003
(2062) SEA CLIFF RD	0.06	250	R	08/08/2002
(2062) SEA CLIFF RD	0.06	280	R	08/08/2002
(2062) SEA CLIFF RD	0.06	710	R	08/08/2002
(2062) SEA CLIFF RD	0.09	2000	R	1986
(2062) SEA CLIFF RD	0.09	680	R	08/08/2002
(2062) SEA CLIFF RD	0.02	180	R	08/08/2002
(2063) LANHAM RD	0.07	70	R	1997
(2064) MALLORY CT	0.04	50	R	1997
(2065) LEXINGTON RD	0.25	150	R	08/08/2002
(2066)	0.22	170	R	08/26/2003
(2066)	0.13	260	R	08/26/2003
(2066)	0.07	910	R	08/26/2003
(2066)	0.05	770	R	08/27/2003
(2066)	0.07	730	R	08/27/2003
(2066)	0.36	200	R	08/27/2003
(2066)	0.12	240	R	08/27/2003
(2067)	0.10	80	R	1997
(2067)	0.07	90	R	1997

Virginia Department of Transportation  
 Mobility Management Division  
 2003  
 Annual Average Daily Traffic Volume Estimates By Section of Route  
 Fairfax Maintenance Area

Route	Length	AADT	QA	Year
<b>Fairfax County</b>				
From: [ ] 2068	Dead End 0.07	60	R	1997
To: [ ]				
From: [ ] 2068	29-6165 0.06	310	R	1997
To: [ ]				
From: [ ] 2068	29-6168 0.13	450	R	1997
To: [ ]				
From: [ ] 2068	29-3891 Oak Valley Dr 0.09	50	R	1997
To: [ ]				
From: [ ]	Dead End			
From: [ ] 2069	Elba Rd 0.11	100	R	09/25/2003
To: [ ]				
From: [ ] 2069	29-2016 Davenport St 0.68	1200	F	2003
To: [ ]				
From: [ ]	29-4237 Range Rd			
From: [ ] 2070	29-1416 Frances Dr Brentwood Place 0.08	1500	R	09/25/2003
To: [ ]				
From: [ ] 2070	29-4294 Delafield Pl Brentwood Place 0.03	2700	R	09/25/2003
To: [ ]				
From: [ ]	29-2069 Elba Rd			
From: [ ] 2071	29-2069 Elba Rd Brentwood Pl 0.14	170	R	09/25/2003
To: [ ]				
From: [ ]	Cul-de-Sac			
From: [ ] 2072	29-2069 Elba Rd Daphne Lane 0.08	80	R	09/25/2003
To: [ ]				
From: [ ]	Cul-de-Sac			
From: [ ] 2073	29-3783 CAVENDISH DR 0.27	280	R	08/25/2003
To: [ ]				
From: [ ] 2073	29-2052 CAVENDISH DR 0.20	2200	R	1987
To: [ ]				
From: [ ]	29-627 Elkin & Riverside			
From: [ ] 2074	29-2159 CULVER PL 0.05	490	R	08/25/2003
To: [ ]				
From: [ ]	29-2066			
From: [ ] 2074	39-2066 CULVER PL 0.04	170	R	08/25/2003
To: [ ]				
From: [ ]	29-2077			
From: [ ] 2074	29-2077 CULVER PL 0.16	70	R	08/25/2003
To: [ ]				
From: [ ]	Dead End			
From: [ ] 2075	29-2062 WARNER AV 0.11	500	R	08/08/2002
To: [ ]				
From: [ ] 2075	29-3233 WARNER AV 0.04	440	R	08/08/2002
To: [ ]				
From: [ ] 2075	29-3236 WARNER AV 0.04	770	R	08/08/2002
To: [ ]				
From: [ ] 2075	29-2076 WARNER AV 0.07	720	R	08/08/2002
To: [ ]				
From: [ ] 2075	29-3237 WARNER AV 0.04	20	R	1997
To: [ ]				
From: [ ]	Dead End			
From: [ ] 2076	Cul-de-Sac KURPIERS CT 0.07	60	R	1997
To: [ ]				
From: [ ]	29-2075			
From: [ ] 2077	29-2158 CYRUS PL 0.25	200	R	01/13/2004
To: [ ]				
From: [ ]	29-2074			

Route	Length	AADT	QA	Year
<b>Fairfax County</b>				
From: [ ] 2078	Cul-de-Sac LANE DR 0.16	190	R	10/07/2003
To: [ ]				
From: [ ]	29-2079			
From: [ ] 2079	29-1585 0.05	120	R	10/07/2003
To: [ ]				
From: [ ]	29-2078			
From: [ ] 2080	Cul-de-Sac SWAN TE 0.11	180	R	10/07/2003
To: [ ]				
From: [ ] 2080	29-2081 SWAN TE 0.06	560	R	10/07/2003
To: [ ]				
From: [ ]	29-629			
From: [ ] 2081	29-1510 BLUEBILL LA 0.22	640	R	10/07/2003
To: [ ]				
From: [ ] 2081	29-1336 BLUEBILL LA 0.07	520	R	10/07/2003
To: [ ]				
From: [ ]	29-2080			
From: [ ] 2082	Dead End 0.05	80	R	12/20/2001
To: [ ]				
From: [ ] 2082	29-3338 0.32	280	R	01/02/2002
To: [ ]				
From: [ ] 2082	29-3332 Greeley Blvd 0.07	1500	R	1986
To: [ ]				
From: [ ] 2082	29-3326 WEST 0.13	350	R	01/02/2002
To: [ ]				
From: [ ] 2082	29-3326 MID 0.11	430	R	01/02/2002
To: [ ]				
From: [ ] 2082	29-3327 0.06	440	R	01/02/2002
To: [ ]				
From: [ ] 2082	29-3326 EAST 0.04	780	R	01/02/2002
To: [ ]				
From: [ ] 2082	29-644 0.07	470	R	01/02/2002
To: [ ]				
From: [ ] 2082	29-3309 0.10	170	R	12/20/2001
To: [ ]				
From: [ ]	Dead End			
From: [ ] 2084	Dead End CARON LA 0.10	90	R	1997
To: [ ]				
From: [ ] 2084	29-2085 CARON LA 0.07	70	R	1997
To: [ ]				
From: [ ]	Dead End			
From: [ ] 2085	29-7552 SALEM RD 0.08	310	R	1986
To: [ ]				
From: [ ] 2085	29-4099 SALEM RD 0.18	340	R	09/05/2002
To: [ ]				
From: [ ] 2085	29-2084 SALEM RD 0.08	380	R	09/08/2002
To: [ ]				
From: [ ]	29-2792			
From: [ ] 2086	Dead End MCKAY ST 0.16	190	R	1997
To: [ ]				
From: [ ] 2086	29-1012 MCKAY ST 0.05	30	R	1997
To: [ ]				
From: [ ]	Dead End			
From: [ ] 2087	SR 243 0.04	590	R	09/03/2002
To: [ ]				
From: [ ]	29-2088 WEST			

Virginia Department of Transportation  
 Mobility Management Division  
 2003  
 Annual Average Daily Traffic Volume Estimates By Section of Route  
 Fairfax Maintenance Area

Route	Length	AADT	QA	Year
<b>Fairfax County</b>				
From: 29-2088 WEST				
(2087)	0.26	540	R	09/03/2002
To: 29-2088 EAST				
From: 29-2089				
(2087)	0.10	260	R	09/03/2002
To: Cul-de-Sac				
From: 29-2087 WEST				
(2088) BRIAN DR	0.31	270	R	1997
To: 29-2087 EAST				
From: SCL Vienna				
(2088) BRIAN DR	0.03	20	R	1997
To: Dead End				
From: 29-2087				
(2089) YEONAS DR	0.23	150	R	1997
To: SCL Vienna				
From: 29-3783				
(2089) YEONAS DR	0.03	1400	R	09/03/2002
To: Cul-de-Sac				
From: Cul-de-Sac				
(2091) WOODACRE CT	0.04	50	R	11/17/2002
To: 29-2592				
From: Dead End				
(2092)	0.01	7	R	08/26/2003
To: 29-2051				
From: 29-2048				
(2092)	0.06	190	R	08/26/2003
To: 29-2049				
From: 29-2010				
(2092)	0.19	180	R	08/26/2003
To: 29-2049				
From: 29-2010				
(2092)	0.18	260	R	08/26/2003
To: 29-2010				
From: 29-4347				
(2092)	0.14	190	R	08/26/2003
To: 29-2052				
From: Dead End				
(2092)	0.12	220	R	08/26/2003
To: 29-2052				
From: Dead End				
(2093)	0.04	40	R	09/09/2003
To: 29-2048				
From: 29-2047				
(2093)	0.19	100	R	09/09/2003
To: Cul-de-Sac				
From: Cul-de-Sac				
(2094) KENMONT PL	0.11	150	R	12/20/2001
To: 29-3309				
From: 29-628				
(2095) KARL RD	0.15	3100	R	1987
To: 29-848				
From: 29-2096				
(2095) KARL RD	0.08	210	R	09/25/2003
To: Cul-de-Sac				
From: 29-2095				
(2095) KARL RD	0.09	130	R	09/25/2003
To: Cul-de-Sac				
From: 29-2095				
(2096) KILT CT	0.03	49	R	09/25/2003
To: Cul-de-Sac				

Route	Length	AADT	QA	Year
<b>Fairfax County</b>				
From: Cul-de-Sac				
(2097) KANE CT	0.11	160	R	09/25/2003
To: 29-848				
From: 29-3179				
(2098)	0.18	220	R	08/25/2003
To: 29-2158				
From: 29-2159				
(2098)	0.26	320	R	08/25/2003
To: 29-2173				
From: Cul-de-Sac				
(2098)	0.06	870	R	08/25/2003
To: 29-2173				
From: Cul-de-Sac				
(2099) TREMONT CT	0.02	47	R	10/07/2003
To: 29-1626				
From: 29-649				
(2100) SCHOOL LA	0.12	430	R	1986
To: Dead End				
From: 29-2109				
(2101) WASHINGTON RD	0.22	140	R	09/16/2003
To: 29-2104				
From: 29-626 Sherwood Hall La				
(2102) WELLINGTON RD	0.15	170	R	1991
To: Dead End; Gap Terminus				
From: 29-2146; Gap Terminus				
(2102) WELLINGTON RD	0.04	170	R	1991
To: 29-2147				
From: 29-2133				
(2102) WELLINGTON RD	0.51	770	R	1991
To: 29-625; 29-629				
From: 29-2102				
(2103) BUNKER HILL RD	0.14	160	R	09/16/2003
To: 29-2104				
From: Dead End				
(2104) YORKTOWN DR	0.03	40	R	09/16/2003
To: 29-2110				
From: 29-2101				
(2104) YORKTOWN DR	0.05	160	R	09/16/2003
To: 29-2101				
From: 29-2102				
(2104) YORKTOWN DR	0.08	260	R	09/16/2003
To: 29-2102				
From: 29-2103				
(2104) YORKTOWN DR	0.06	180	R	09/16/2003
To: 29-2103				
From: 29-2109				
(2104) YORKTOWN DR	0.06	230	R	09/16/2003
To: 29-2109				
From: 29-629				
(2105) GAHANT RD	0.04	60	R	09/17/2003
To: Dead End				
From: 29-844				
(2106) WESTMORELAND RD	0.28	200	R	09/16/2003
To: 29-2112				
From: 29-945				
(2106) WESTMORELAND RD	0.02	420	R	09/16/2003
To: 29-945				
From: 29-848				
(2106) WESTMORELAND RD	0.06	550	R	09/16/2003
To: 29-848				
From: 29-629				
(2107) NAMASSIN RD	0.11	90	R	09/16/2003
To: Dead End				

Virginia Department of Transportation  
 Mobility Management Division  
 2003  
 Annual Average Daily Traffic Volume Estimates By Section of Route  
 Fairfax Maintenance Area

Route	Length	AADT	QA	Year
<b>Fairfax County</b>				
(2108) LEE AV	From Mt Vernon Mem Hwy To 29-844	0.10	90	R 09/16/2003
(2108) LEE AV	From 29-844 To 29-2112	0.18	100	R 09/16/2003
(2109) LAFAYETTE DR	From 29-2110 Gap Terminus To 29-2101	0.06	160	R 09/16/2003
(2109) LAFAYETTE DR	From 29-2101 To 29-2102	0.04	260	R 09/16/2003
(2109) LAFAYETTE DR	From 29-2102 To 29-2122	0.06	270	R 1986
(2109) LAFAYETTE DR	From 29-2122 To 29-2121	0.05	200	R 1986
(2109) LAFAYETTE DR	From 29-2121 To 29-2104	0.07	300	R 1986
(2109) LAFAYETTE DR	From 29-2104 To 29-629	0.04	350	R 1986
(2110) FAIRFAX RD	From 29-2146 To 29-2127	0.13	170	R 09/23/2003
(2110) FAIRFAX RD	From 29-2127 To 29-2126	0.02	260	R 09/23/2003
(2110) FAIRFAX RD	From 29-2126 To 29-2125	0.06	310	R 09/23/2003
(2110) FAIRFAX RD	From 29-2125 To 29-848	0.08	420	R 09/23/2003
(2110) FAIRFAX RD	From 29-848 To 29-2128	0.06	670	R 09/23/2003
(2110) FAIRFAX RD	From 29-2128 To 29-2130	0.04	290	R 09/23/2003
(2110) FAIRFAX RD	From 29-2130 To 29-2111 Gap Terminus	0.04	240	R 09/23/2003
(2110) FAIRFAX RD	From 29-2109 Gap Terminus To 29-2104	0.23	120	R 09/23/2003
(2111)	From 29-2110 Gap Terminus To 29-2102	0.10	260	R 09/24/2003
(2112)	From 29-2106 To 29-849	0.06	340	R 09/17/2003
(2112)	From 29-849 To 29-2113	0.03	200	R 09/17/2003
(2112)	From 29-2113 To 29-2108	0.09	220	R 09/17/2003
(2112)	From 29-2108 To 29-890	0.12	230	R 09/17/2003
(2112)	From 29-890 To 29-2199	0.14	110	R 09/17/2003
(2113) CAMERON RD	From 29-844 To 29-2112	0.24	120	R 09/16/2003

Route	Length	AADT	QA	Year
<b>Fairfax County</b>				
(2114) Hollindale Court	From 29-922 Hollindale Drive To Dead End	0.04	60	R 09/17/2003
(2115)	From 29-629 To 29-2117	0.24	550	R 09/25/2003
(2115)	From 29-2117 To 29-2116 Morningside Dr	0.09	500	R 04/01/2003
(2116) Morningside Dr	From 29-629 Ft Hunt Rd; 29-626 To 29-1517 Ridgecrest Dr	0.32	4700	F 2003
(2116) Morningside Dr	From 29-1517 Ridgecrest Dr To Mt Vernon Blvd	0.15	4200	F 2003
(2117)	From Dead End To 29-2115	0.06	40	R 09/17/2003
(2117)	From 29-2115 To 29-1517	0.15	70	R 09/17/2003
(2118) LYNDAL DR	From Dead End To 29-2115	0.03	70	R 09/17/2003
(2118) LYNDAL DR	From 29-2115 To 29-2119	0.05	140	R 09/17/2003
(2118) LYNDAL DR	From 29-2119 To 29-2120	0.09	170	R 09/17/2003
(2118) LYNDAL DR	From 29-2120 To 29-1517	0.07	170	R 09/17/2003
(2119) WOODRIDGE CI	From Dead End To 29-2118	0.04	90	R 09/16/2003
(2120) HOLIDAY DR	From Dead End To 29-2118	0.04	50	R 09/16/2003
(2121) SPOTSWOOD DR	From 29-2109 To 29-848; 29-9607	0.09	130	R 09/16/2003
(2122) HAMILTON LA	From 29-2109 To 29-848	0.09	70	R 09/22/2003
(2123) SCOTT PL	From 29-848 To Dead End	0.03	60	R 09/22/2003
(2124) JACKSON RD	From 29-848 To 29-2148	0.20	190	R 09/23/2003
(2124) JACKSON RD	From 29-2148 To 29-2146	0.04	110	R 09/23/2003
(2125) STRATFORD DR	From Dead End To 29-2110	0.03	60	R 09/23/2003
(2125) STRATFORD DR	From 29-2110 To Dead End	0.07	60	R 09/23/2003
(2126) MACADAMS PL	From 29-2110 To Dead End	0.04	70	R 09/23/2003

Virginia Department of Transportation  
 Mobility Management Division  
 2003  
 Annual Average Daily Traffic Volume Estimates By Section of Route  
 Fairfax Maintenance Area

Route	Length	AADT	QA	Year
<b>Fairfax County</b>				
From: [ ] 2127 CLAYTON PL	Dead End	0.04	60	R 09/23/2003
To: [ ]	29-2110			
From: [ ]	29-2138			
2128 JAMESTOWN RD	0.15	130	R	09/24/2003
To: [ ]	29-2129			
From: [ ]	29-2110			
2128 JAMESTOWN RD	0.09	260	R	09/24/2003
To: [ ]	29-2110			
From: [ ]	Dead End			
2128 JAMESTOWN RD	0.06	60	R	09/24/2003
To: [ ]	Dead End			
From: [ ]	Dead End			
2129 CARLYLE PL	0.10	190	R	09/24/2003
To: [ ]	29-2128			
From: [ ]	Dead End			
2130 WINGFIELD PL	0.08	100	R	09/24/2003
To: [ ]	29-2110			
From: [ ]	Dead End			
2131 CONCORD PL	0.03	50	R	09/22/2003
To: [ ]	29-2102			
From: [ ]	29-2102			
2132 REVERE DR	0.04	60	R	09/22/2003
To: [ ]	Dead End			
From: [ ]	29-2102			
2133 BALTIMORE RD	0.06	120	R	09/22/2003
To: [ ]	29-2134			
From: [ ]	29-2135			
2133 BALTIMORE RD	0.11	140	R	09/22/2003
To: [ ]	29-629			
From: [ ]	Dead End			
2134 PENN PL	0.05	60	R	09/22/2003
To: [ ]	29-2133			
From: [ ]	29-2146			
2135 [ ]	0.05	180	R	09/16/2003
To: [ ]	29-2147			
From: [ ]	29-2133			
2135 [ ]	0.08	160	R	09/16/2003
To: [ ]	29-2133			
From: [ ]	29-848			
2136 NEW MARKET RD	0.05	160	R	09/23/2003
To: [ ]	29-2137			
From: [ ]	29-2137			
2136 NEW MARKET RD	0.22	140	R	09/23/2003
To: [ ]	29-2146			
From: [ ]	Dead End			
2137 CLARK PL	0.07	50	R	09/23/2003
To: [ ]	29-2136			
From: [ ]	29-2146			
2138 BAINBRIDGE RD	0.06	410	R	09/24/2003
To: [ ]	29-2150			
From: [ ]	29-2139			
2138 BAINBRIDGE RD	0.10	370	R	09/29/2003
To: [ ]	29-2139			
From: [ ]	29-848			
2138 BAINBRIDGE RD	0.13	440	R	09/24/2003
To: [ ]	29-848			
From: [ ]	29-848			
2138 BAINBRIDGE RD	0.10	260	R	09/24/2003
To: [ ]	29-2128			
From: [ ]	29-2128			
2138 BAINBRIDGE RD	0.12	90	R	09/24/2003
To: [ ]	Cul-de-Sac			

Route	Length	AADT	QA	Year
<b>Fairfax County</b>				
From: [ ]	29-2138			
2139 ROSSITER PL	0.05	80	R	09/24/2003
To: [ ]	Dead End			
From: [ ]	29-649			
2140 HARRIETT ST	0.09	120	R	1997
To: [ ]	Dead End			
From: [ ]	29-2142			
2141 ALDEN RD	0.13	70	R	09/10/2003
To: [ ]	29-1138			
From: [ ]	29-1138			
2141 ALDEN RD	0.08	300	R	09/10/2003
To: [ ]	29-3171 SOUTH			
From: [ ]	29-3171 SOUTH			
2141 ALDEN RD	0.13	210	R	09/10/2003
To: [ ]	29-3171 NORTH			
From: [ ]	29-3171 NORTH			
2141 ALDEN RD	0.07	830	R	09/10/2003
To: [ ]	29-3179			
From: [ ]	29-850			
2142 STANDISH RD	0.09	100	R	1986
To: [ ]	29-2141			
From: [ ]	29-2141			
2142 STANDISH RD	0.18	130	R	09/10/2003
To: [ ]	29-1138			
From: [ ]	29-629			
2143 ARCTURUS LA	0.25	150	R	09/16/2003
To: [ ]	Mt Vernon Mem Hwy			
From: [ ]	US 1			
2144 GREGORY DR	0.10	370	R	01/05/2004
To: [ ]	29-3127			
From: [ ]	Dead End			
2145 [ ]	0.27	310	R	09/10/2003
To: [ ]	29-623			
From: [ ]	29-623			
2145 [ ]	0.23	1600	R	09/10/2003
To: [ ]	SR 235			
From: [ ]	Dead End			
2146 PAUL SPRING PW	0.04	40	R	09/22/2003
To: [ ]	29-2138			
From: [ ]	29-2138			
2146 PAUL SPRING PW	0.07	380	R	09/22/2003
To: [ ]	29-2149			
From: [ ]	29-2149			
2146 PAUL SPRING PW	0.07	410	R	09/22/2003
To: [ ]	29-2136			
From: [ ]	29-2136			
2146 PAUL SPRING PW	0.05	490	R	09/22/2003
To: [ ]	29-2124			
From: [ ]	29-2124			
2146 PAUL SPRING PW	0.06	600	R	09/22/2003
To: [ ]	29-2110			
From: [ ]	29-2110			
2146 PAUL SPRING PW	0.08	760	R	09/22/2003
To: [ ]	29-2102			
From: [ ]	29-2102			
2146 PAUL SPRING PW	0.15	750	R	09/22/2003
To: [ ]	29-2135			
From: [ ]	29-2135			
2146 PAUL SPRING PW	0.06	840	R	09/22/2003
To: [ ]	29-2165			
From: [ ]	29-2165			
2146 PAUL SPRING PW	0.06	860	R	09/22/2003
To: [ ]	29-890			
From: [ ]	29-890			
2146 PAUL SPRING PW	0.15	780	R	09/22/2003
To: [ ]	29-629			
From: [ ]	29-629			
From: [ ]	29-2102			
2147 TRENTON DR	0.17	100	R	09/22/2003
To: [ ]	29-2135			

Virginia Department of Transportation  
 Mobility Management Division  
 2003  
 Annual Average Daily Traffic Volume Estimates By Section of Route  
 Fairfax Maintenance Area

Route	Length	AADT	QA	Year
<b>Fairfax County</b>				
From: 29-2124				
(2148) INGRAM PL	0.03	47	R	09/22/2003
To: Dead End				
From: Dead End				
(2149) NEW ORLEANS DR	0.09	130	R	09/22/2003
To: 29-2146				
From: Dead End				
(2150) COLONIAL WOODS DR	0.05	48	R	09/25/2003
To: 29-2138				
From: 29-629				
(2151) BATTERY RD	0.07	430	R	09/09/2003
To: 29-2152 SOUTH				
(2151) BATTERY RD	0.08	190	R	09/09/2003
To: 29-1968				
(2151) BATTERY RD	0.18	170	R	09/09/2003
To: 29-2152 NORTH				
(2151) BATTERY RD	0.07	360	R	09/09/2003
To: 29-850				
From: 29-2151 SOUTH				
(2152) CAMFIELD DR	0.07	240	R	09/10/2003
To: 29-2175				
(2152) CAMFIELD DR	0.25	190	R	09/10/2003
To: 29-2151 NORTH				
From: 29-2158				
(2153) BOULEVARD DR	0.83	340	R	09/10/2003
To: 29-628				
From: 29-2173				
(2154) LILAC LA	0.24	180	R	1986
To: 29-2153; 29-2155				
From: 29-2173				
(2155) ASHWOOD DR	0.18	380	R	09/15/2003
To: 29-2153; 29-2154				
From: 29-2173				
(2156) FELTON LA	0.16	170	R	09/15/2003
To: 29-2153				
From: Dead End				
(2157) ALYCE PL	0.06	70	R	09/15/2003
To: 29-2153				
From: 29-629 Ft Hood Rd				
(2158) Waynewood Blvd	0.81	1200	F	2003
To: 29-2153 Boulevard Dr				
(2158) Waynewood Dr	0.04	1500	F	2003
To: Mt Vernon Blvd				
From: 29-627 Elkin & Riverside				
(2159)	0.17	450	R	09/11/2003
To: 29-3717				
(2159)	0.10	580	R	09/11/2003
To: 29-3748				
(2159)	0.06	570	R	09/11/2003
To: 29-3747				
(2159)	0.23	870	R	09/11/2003
To: 29-629 N; 29-3000				
From: 29-629 S; 29-3000				
(2159)	0.05	1600	R	09/11/2003
To: 29-2019				

Route	Length	AADT	QA	Year
<b>Fairfax County</b>				
From: 29-2019				
(2159)	0.06	1400	R	09/11/2003
To: 29-2013				
(2159)	0.05	1300	R	09/11/2003
To: 29-2020				
(2159)	0.06	1100	R	09/11/2003
To: 29-2098				
(2159)	0.06	900	R	09/11/2003
To: 29-2074				
(2159)	0.26	470	R	09/11/2003
To: 29-2160				
(2159)	0.22	300	R	09/11/2003
To: 29-2162				
(2159)	0.12	300	R	09/11/2003
To: 29-2158				
(2159)	0.24	160	R	09/11/2003
To: 29-2066				
From: 29-2066				
(2160) DARTON DR	0.06	170	R	09/11/2003
To: 29-2159				
(2160) DARTON DR	0.06	110	R	09/11/2003
To: 29-2161				
(2160) DARTON DR	0.09	220	R	09/11/2003
To: 29-2174				
(2160) DARTON DR	0.08	200	R	09/11/2003
To: 29-2162				
From: 29-2173				
(2161) DOYLE DR	0.14	290	R	09/11/2003
To: 29-2160				
(2161) DOYLE DR	0.05	210	R	09/11/2003
To: 29-2191				
(2161) DOYLE DR	0.15	140	R	09/11/2003
To: 29-2162				
From: 29-2159				
(2162) DOTER DR	0.06	180	R	01/13/2004
To: 29-2194				
(2162) DOTER DR	0.06	150	R	01/13/2004
To: 29-2161				
(2162) DOTER DR	0.10	110	R	01/13/2004
To: 29-2160				
From: 29-2173				
(2163) MOREY LA	0.14	120	R	09/15/2003
To: 29-2153				
From: 29-2197 Midday Lane South				
(2164) Evening Lane	0.07	130	R	09/25/2003
To: 29-2197 Midday Lane North				
(2164) Evening Lane	0.10	400	R	09/25/2003
To: 29-626 Sherwood Hall Lane				
From: 29-2146				
(2165) DARE CT	0.06	60	R	09/16/2003
To: Dead End				
From: Cul-de-Sac				
(2166) DOVER CT	0.07	60	R	1986
To: 29-2618				

Virginia Department of Transportation  
 Mobility Management Division  
 2003  
 Annual Average Daily Traffic Volume Estimates By Section of Route  
 Fairfax Maintenance Area

Route	Length	AADT	QA	Year
<b>Fairfax County</b>				
From: 29-2633				
(2167) REDDFIELD CT	0.13	90	R	1986
To: Cul-de-Sac				
From: Dead End				
(2168) BLACKSBURG RD	0.02	10	R	1986
To: 29-2698				
(2168) BLACKSBURG RD	0.10	110	R	10/08/2003
To: 29-2169				
(2168) BLACKSBURG RD	0.14	170	R	10/08/2003
To: 29-2684				
From: 29-2685				
(2169) INDEPENDENCE AV	0.07	110	R	10/08/2003
To: 29-2588				
(2169) INDEPENDENCE AV	0.06	150	R	10/08/2003
To: 29-2168				
(2169) INDEPENDENCE AV	0.07	250	R	10/08/2003
To: 29-2699				
From: 29-2951				
(2170) CHANEL DR	0.23	200	R	1986
To: 29-3044				
(2170) CHANEL DR	0.12	170	R	1986
To: 29-3043				
(2170) CHANEL DR	0.14	140	R	1997
To: Cul-de-Sac				
From: 29-694				
(2171) LANCIA DR	0.09	320	R	1996
To: 29-2172				
(2171) LANCIA DR	0.05	220	R	1996
To: 0.05 MN 29-2172				
(2171) LANCIA DR	0.21	30	R	1996
To: Cul-de-Sac				
From: 29-2171				
(2172) LANCIA CT	0.07	60	R	1996
To: Dead End				
From: 29-628				
(2173) NEAL DR	0.23	660	R	09/15/2003
To: 29-2017				
(2173) NEAL DR	0.03	760	R	09/15/2003
To: 29-2098				
(2173) NEAL DR	0.05	1000	R	09/15/2003
To: 29-2022				
(2173) NEAL DR	0.07	730	R	09/15/2003
To: 29-2154				
(2173) NEAL DR	0.08	650	R	09/15/2003
To: 29-2155				
(2173) NEAL DR	0.04	550	R	09/15/2003
To: 29-2161				
(2173) NEAL DR	0.03	470	R	09/15/2003
To: 29-2156				
(2173) NEAL DR	0.07	380	R	09/15/2003
To: 29-2163				
(2173) NEAL DR	0.04	310	R	09/15/2003
To: 29-2174				

Route	Length	AADT	QA	Year
<b>Fairfax County</b>				
From: 29-2174				
(2173) NEAL DR	0.16	170	R	09/15/2003
To: 29-2153				
From: 29-2160				
(2174) TENLEY ST	0.06	140	R	09/15/2003
To: 29-2173				
From: 29-2152				
(2175) CAMFIELD CT	0.12	240	R	09/11/2003
To: Dead End				
From: Dead End				
(2176) LINWOOD PL	0.03	60	R	1997
To: 29-2576				
(2176) LINWOOD PL	0.05	220	R	1997
To: 29-2036				
From: 29-2675				
(2177) FARGO ST	0.20	190	R	10/08/2003
To: 29-2677 Frontier Dr				
From: 29-2677; 29-2678				
(2178)	0.13	1600	R	10/07/2003
To: 29-3730				
(2178)	0.06	1200	R	10/07/2003
To: 29-3733				
(2178)	0.14	1500	R	10/07/2003
To: 29-3582				
(2178)	0.05	1400	R	10/07/2003
To: 29-3580				
From: 29-644; 29-2675				
(2179) SERVICE RD	0.17	370	R	01/13/2004
To: 29-644; 29-2677				
From: Cul-de-Sac				
(2180) EARLDALE CT	0.13	170	R	09/22/2003
To: 29-626 Sherwood Hall La				
From: Dead End				
(2181) Bowie Dr	0.20	2200	R	10/08/2003
To: 29-2682 Apache St				
(2181) Bowie Dr	0.06	2100	R	10/08/2003
To: 29-2675 Pioneer Dr				
(2181) Bowie Dr	0.08	1700	R	10/08/2003
To: 29-2187 Pinto Pl				
(2181) Bowie Dr	0.05	1600	R	10/08/2003
To: 29-2182 Palamino St				
From: 29-2182 Palamino St				
(2181) Bowie Dr	0.07	1500	R	10/08/2003
To: 29-2185 Trailside Dr				
(2181) Bowie Dr	0.12	1300	R	10/08/2003
To: 29-2677 Stagecoach St				
From: 29-2677 Stagacoach St				
(2181) Bowie St	0.39	730	F	2003
To: 29-3579 Thomas Dr				
(2181) BOWIE DR	0.04	400	R	10/08/2003
To: Dead End				
From: 29-2181				
(2182) PALAMINO ST	0.16	210	R	10/07/2003
To: 29-2677 Frontier Dr				
From: 29-2681				
(2183) BISON ST	0.19	90	R	1986
To: 29-2682				



Virginia Department of Transportation  
 Mobility Management Division  
 2003  
 Annual Average Daily Traffic Volume Estimates By Section of Route  
 Fairfax Maintenance Area

Route	Length	AADT	QA	Year
<b>Fairfax County</b>				
(2183) BISON ST	0.19	120	R	1986
(2184) STAGECOACH ST	0.03	49	R	10/08/2003
(2184) STAGECOACH ST	0.06	260	R	10/08/2003
(2184) STAGECOACH ST	0.11	230	R	10/08/2003
(2185) TRAILSIDE DR	0.03	60	R	10/08/2003
(2185) TRAILSIDE DR	0.13	470	R	10/08/2003
(2185) TRAILSIDE DR	0.04	70	R	10/08/2003
(2186) SAGEBRUSH PL	0.03	48	R	10/08/2003
(2187) PINTO PL	0.04	110	R	10/08/2003
(2187) PINTO PL	0.06	80	R	10/08/2003
(2188) ETON CT	0.06	40	R	1986
(2189)	0.10	80	R	1986
(2189)	0.07	340	R	1986
(2189)	0.10	540	R	09/08/2003
(2189)	0.07	550	R	09/08/2003
(2189)	0.07	570	R	09/08/2003
(2189)	0.07	220	R	09/08/2003
(2189)	0.08	130	R	09/08/2003
(2189)	0.04	40	R	09/08/2003
(2190) BRIDGEHAVEN CT	0.11	150	R	09/08/2003
(2191) DRESDEN CT	0.05	100	R	09/15/2003
(2192)	0.06	190	R	09/08/2003

Route	Length	AADT	QA	Year
<b>Fairfax County</b>				
(2192)	0.06	180	R	09/08/2003
(2192)	0.07	570	R	09/08/2003
(2192)	0.07	1100	R	09/08/2003
(2192)	0.03	1100	R	09/08/2003
(2192)	0.06	1400	R	09/08/2003
(2192)	0.10	1700	R	09/08/2003
(2192)	0.03	1500	R	09/08/2003
(2192)	0.06	1800	R	09/08/2003
(2192)	0.03	2200	R	09/08/2003
(2193) PRICES LA	0.15	180	R	09/10/2003
(2193) PRICES LA	0.14	470	R	09/10/2003
(2194) EMPRESS CT	0.10	90	R	09/15/2003
(2195) RIVER FARM DR	0.08	180	R	09/10/2003
(2195) RIVER FARM DR	0.08	180	R	09/10/2003
(2195) RIVER FARM DR	0.06	170	R	09/10/2003
(2196) BEATTY DR	0.21	130	R	09/10/2003
(2197) Midday Lane	0.09	210	R	09/23/2003
(2197) Midday Lane	0.30	140	R	09/25/2003
(2197) Midday Lane	0.07	210	R	09/18/2003
(2197) Midday Lane	0.09	280	R	09/25/2003
(2197) Midday Lane	0.07	350	R	09/28/2003
(2197) Midday Lane	0.20	870	R	09/28/2003
(2197) Midday Lane	0.07	220	R	09/25/2003
(2197) Midday Lane	0.10	120	R	09/25/2003

Virginia Department of Transportation  
 Mobility Management Division  
 2003  
 Annual Average Daily Traffic Volume Estimates By Section of Route  
 Fairfax Maintenance Area

Route	Length	AADT	QA	Year
<b>Fairfax County</b>				
From: 29-2197 Midday Lane (2198) DAYBREAK CT	0.05	60	R	09/24/2003
To: Cul-de-Sac				
From: Dead End (2199) CUSTIS ST	0.04	40	R	01/13/2004
To: 29-2112				
From: 29-2112 (2199) CUSTIS ST	0.06	90	R	01/13/2004
To: Dead End				
From: E Blvd US Govt (2200)	0.08	100	R	01/13/2004
To: Cul-de-Sac				
From: 29-2864 Ravensworth Rd (2201) BROOK HILLS DR	0.25	70	R	1986
To: 29-2864 Ravensworth Rd				
From: 29-2864 Ravensorth Rd (2202) Greenfield Rd	0.07	350	R	1986
To: 29-2203 Phillip Rd				
From: 29-2203 Phillip Rd (2202) Greenfield Rd	0.03	20	R	1986
To: Dead End				
From: 29-620 Braddock Rd (2203) Philip Rd	0.17	190	R	1986
To: 29-2204 Kenwood Drive				
From: 29-2204 Kenwood Drive (2203) Philip Rd	0.08	190	R	1986
To: 29-2205 Overlook Place				
From: 29-2205 Overlook Place (2203) Philip Rd	0.05	340	R	1986
To: 29-2202 Greenfield Rd				
From: 29-620 Braddock Rd (2204) Kenwood Drive	0.23	110	R	1986
To: 29-2203 Phillip Rd				
From: 29-2203 Phillip Rd (2205) OVERLOOK PL	0.10	230	R	1986
To: 29-2214				
From: 29-2214 (2206) SHENANDOAH AV	0.05	170	R	1986
To: 29-2215				
From: 29-2215 (2206) SHENANDOAH AV	0.03	150	R	1986
To: 29-2216				
From: 29-2216 (2206) SHENANDOAH AV	0.08	170	R	1986
To: 29-2207				
From: 29-2207 (2206) SHENANDOAH AV	0.03	30	R	1986
To: Dead End				
From: 29-620 (2207) BLUE RIDGE AV	0.15	210	R	1986
To: 29-2206				
From: 29-2206 (2207) BLUE RIDGE AV	0.03	30	R	1986
To: Dead End				
From: 29-620 (2208) PIEDMONT PL	0.04	40	R	1986
To: Dead End				
From: Dead End (2209) RICHARD PL	0.05	45	R	07/08/2002
To: 29-2211 Rose La				
From: Dead End (2210) LEE PL	0.02	30	R	07/18/2002
To: 29-2211 Rose La				

Route	Length	AADT	QA	Year
<b>Fairfax County</b>				
From: SR 244 Columbia Pike (2211) Rose La	0.26	1100	G	2003
To: 29-2293 Murray La				
From: 29-2293 Murray La (2211) Rose La	0.07	1100	R	07/18/2002
To: 29-2210 Lee Pl				
From: 29-2210 (2211) Rose La	0.07	940	R	07/18/2002
To: 29-2209				
From: 29-2209 (2211) Rose La	0.10	810	F	2003
To: 29-2212 NORTH				
From: 29-2212 NORTH (2211) Rose La	0.10	1000	R	07/15/2002
To: 29-2466 SOUTH				
From: 29-2466 SOUTH (2211) Rose La	0.17	850	R	07/15/2002
To: 29-2466 NORTH				
From: 29-2466 NORTH (2211) Rose La	0.20	470	R	07/15/2002
To: 29-2394				
From: 29-2211 SOUTH (2212) RIDGE RD	0.15	1000	R	07/05/2002
To: 29-2496				
From: 29-2496 (2212) RIDGE RD	0.12	410	R	07/15/2002
To: 29-2293 Murray La				
From: 29-2293 Murray La (2212) RIDGE RD	0.17	360	R	07/15/2002
To: 29-2299				
From: 29-2299 (2212) RIDGE RD	0.10	380	R	07/15/2002
To: 29-2211 NORTH				
From: 29-2998 (2213) MARGUERITE CT	0.09	80	R	1997
To: Dead End				
From: 29-620 (2214) BRADFORD DR	0.20	400	R	1986
To: 29-2205				
From: 29-2205 (2214) BRADFORD DR	0.05	230	R	1986
To: 29-2206				
From: 29-2206 (2214) BRADFORD DR	0.23	80	R	1986
To: Dead End; Gap Terminus				
From: Dead End; Gap Terminus (2214) BRADFORD DR	0.11	60	R	1986
To: 29-3071				
From: 29-3071 (2214) BRADFORD DR	0.08	130	R	1986
To: 29-2782				
From: 29-2782 (2214) BRADFORD DR	0.03	480	R	1986
To: Dead End				
From: 29-2206 (2215) RAPIDAN PL	0.04	30	R	1986
To: Dead End				
From: Dead End (2216) RAPPAHANNOCK PL	0.04	40	R	1986
To: 29-2206				
From: 29-712 (2217)	0.61	250	R	1991
To: 29-620				
From: 29-2219 (2218) MARIONET ST	0.10	100	R	1986
To: 29-2220				
From: 29-2220 (2218) MARIONET ST	0.10	100	R	1986
To: 29-2217				

Virginia Department of Transportation  
 Mobility Management Division  
 2003  
 Annual Average Daily Traffic Volume Estimates By Section of Route  
 Fairfax Maintenance Area

Route	Length	AADT	QA	Year
<b>Fairfax County</b>				
From: 29-620				
(2219) OVERLOOK DR	0.16	210	R	1986
To: 29-2218				
(2219) OVERLOOK DR	0.10	120	R	1986
To: 29-2907				
(2219) OVERLOOK DR	0.19	150	R	1986
To: 29-2217				
From: 29-2218				
(2220)	0.16	190	R	1997
To: 29-2906				
(2220)	0.08	220	R	1997
To: 29-620				
(2220)	0.19	310	R	1997
To: 29-2221				
(2220)	0.11	270	R	1997
To: 29-740 NORTH				
From: 29-740 SOUTH				
(2220)	0.08	60	R	1997
To: Dead End				
From: Dead End				
(2221) PARK RD	0.21	150	R	1997
To: 29-2220				
(2221) PARK RD	0.22	300	R	1997
To: 29-620				
From: Dead End				
(2222)	0.23	50	R	1997
To: 0.23 ME Dead End				
From: 29-650				
(2222)	0.19	260	R	1997
To: 29-3292				
From: Dead End				
(2223) MALCOLM CT	0.09	110	R	1997
To: 29-854				
(2223) MALCOLM CT	0.29	230	R	1997
To: 29-6045				
(2223) MALCOLM CT	0.03	250	R	1997
To: 29-865				
From: 29-2249				
(2224) DAVIAN DR	0.08	2700	R	1986
To: 29-2909				
(2224) DAVIAN DR	0.18	2800	R	1986
To: 29-2864 Ravensworth Rd				
From: 29-971				
(2225)	0.12	340	R	07/15/2002
To: 29-2226				
(2225)	0.23	380	R	07/15/2002
To: Dead End; Gap Teminus				
(2225)	0.02	10	R	1997
To: 29-2892				
(2225)	0.05	170	R	1997
To: 29-2498				
From: 29-2225				
(2226) MASON LA	0.15	450	R	07/17/2002
To: 29-649				

Route	Length	AADT	QA	Year
<b>Fairfax County</b>				
From: 29-650				
(2227) HEMLOCK DR	0.07	950	R	07/17/2002
To: 29-2229; 29-9625				
(2227) HEMLOCK DR	0.09	510	R	07/15/2002
To: 29-2228				
(2227) HEMLOCK DR	0.13	460	R	07/15/2002
To: 29-2264				
(2227) HEMLOCK DR	0.07	290	R	07/15/2002
To: 29-2267				
From: Dead End				
(2228) LAUREL CT	0.04	60	R	1997
To: 29-2227				
From: 29-2264				
(2229) SYCAMORE DR	0.20	450	R	07/17/2002
To: 29-2227; 29-9625				
From: 29-2231				
(2230) SIPES LA	0.20	240	R	1986
To: 29-617 Backlick Rd				
From: Dead End				
(2231) PINE DR	0.10	130	R	1986
To: 29-2230				
(2231) PINE DR	0.17	220	R	1986
To: 29-617 Backlick Rd				
From: SR 236 W; 29-907				
(2232) FRONTAGE RD	0.05	780	R	1986
To: 29-2235				
(2232) FRONTAGE RD	0.21	410	R	1986
To: SR 236 E; 29-651				
From: 29-2235				
(2233) WALKER ST	0.27	290	R	1986
To: 29-651				
From: 29-2540				
(2234) LITTLETON ST	0.10	500	R	1986
To: 29-2235				
(2234) LITTLETON ST	0.24	130	R	1986
To: 29-651				
From: SR 236				
(2235)	0.03	760	R	1986
To: 29-2232				
(2235)	0.07	830	R	1986
To: 29-2233				
(2235)	0.10	720	R	1986
To: 29-2234				
(2235)	0.33	270	R	1986
To: 29-651				
(2235)	0.05	3400	R	1986
To: 29-4938				
(2235)	0.02	3400	R	1986
To: 29-4934				
(2235)	0.11	6000	R	1987
To: 29-2578				
(2235)	0.09	2700	R	1986
To: 29-2661				
(2235)	0.03	1100	R	1986
To: 29-4666				

Virginia Department of Transportation  
 Mobility Management Division  
 2003  
 Annual Average Daily Traffic Volume Estimates By Section of Route  
 Fairfax Maintenance Area

Route	Length	AADT	QA	Year
<b>Fairfax County</b>				
(2235) From 29-4666	0.09	1100	R	1986
(2235) To 29-4667	0.08	1100	R	1986
(2235) From 29-2473	0.03	470	R	1986
(2235) To 29-4927	0.18	430	R	1986
(2235) From 29-4926	0.06	470	R	1986
(2235) To 29-1029				
(2236) From 29-650	0.07	430	R	07/15/2002
(2236) To 29-2238	0.06	410	R	07/15/2002
(2236) From 29-2237	0.12	370	R	07/15/2002
(2236) To 29-2290	0.05	340	R	07/15/2002
(2236) From 29-2291	0.03	240	R	07/15/2002
(2236) To 29-2292	0.13	210	R	07/15/2002
(2236) From 29-2289; 29-2294				
(2237) JOHN CT From Dead End	0.05	50	R	1997
(2237) JOHN CT To 29-2236				
(2238) MICHAEL CT From Dead End	0.05	48	R	1997
(2238) MICHAEL CT To 29-2236				
(2239) From Cul-de-Sac	0.26	300	R	1997
(2239) To 29-2240	0.14	300	R	1997
(2239) From SR 244; 29-4014	0.05	600	R	07/17/2002
(2239) To 29-4015	0.11	1000	R	07/17/2002
(2239) From 29-3064				
(2240) CROSSMAN ST From 0.07 MW 29-3041 S	0.07	60	R	1997
(2240) CROSSMAN ST To 29-3041 SOUTH				
(2240) CROSSMAN ST From 29-3041 NORTH	0.05	100	R	1997
(2240) CROSSMAN ST To 0.05 ME 29-3041	0.02	140	R	1997
(2240) CROSSMAN ST To 29-2239				
(2241) From 29-2246 Cherokee Ave	0.28	1700	R	1991
(2241) To 29-2244	0.64	1500	R	1991
(2241) From SR 236				
(2241) To Dead End				
(2242) From Dead End	0.14	50	R	1986
(2242) To 29-2246 Cherokee Ave				

Route	Length	AADT	QA	Year
<b>Fairfax County</b>				
(2242) From 29-2246 Cherokee Ave	0.11	1100	R	1986
(2242) To 29-2241 Gap Terminus				
(2242) From Dead End; Gap Terminus	0.16	430	R	1986
(2242) To 29-868	0.18	NA		
(2242) From Dead End				
(2243) From 29-620	0.18	870	R	1986
(2243) To 29-933	0.12	770	R	1986
(2243) From 29-1856	0.34	580	R	1986
(2243) To 29-2246 Cherokee Ave	0.07	40	R	1986
(2243) From Dead End				
(2244) From 29-620	0.66	1800	R	1991
(2244) To 29-2246 Cherokee Ave	0.16	130	R	1986
(2244) From 29-2241	0.09	70	R	1986
(2244) To 29-3366	0.04	10	R	1986
(2244) From Dead End				
(2245) PIMA ST From 29-2246 Cherokee Ave	0.10	180	R	1986
(2245) PIMA ST To 29-2241	0.08	80	R	1986
(2245) PIMA ST To 29-2247				
(2246) Cherokee Ave From 29-648 Edsall Rd	0.78	3600	F	2003
(2246) Cherokee Ave To 29-2247 Navajo Dr	0.98	1800	F	2003
(2246) Cherokee Ave To SR 236 Little River Tpke				
(2247) NAVAHO DR From 29-2246 Cherokee Ave	0.22	180	R	1986
(2247) NAVAHO DR To 29-2245	0.10	70	R	1986
(2247) NAVAHO DR To Dead End				
(2248) ELMDALE RD From 29-620	0.50	1300	R	1991
(2248) ELMDALE RD To 29-712				
(2249) MEDFORD DR From 29-9589	0.04	2900	R	1986
(2249) MEDFORD DR To 29-2909	0.02	3000	R	1986
(2249) MEDFORD DR From 29-3010	0.05	3100	R	1986
(2249) MEDFORD DR To 29-2224	0.04	2100	R	1986
(2249) MEDFORD DR From 29-3060	0.05	1700	R	1986
(2249) MEDFORD DR To 29-3059				

Virginia Department of Transportation  
 Mobility Management Division  
 2003  
 Annual Average Daily Traffic Volume Estimates By Section of Route  
 Fairfax Maintenance Area

Route	Length	AADT	QA	Year
<b>Fairfax County</b>				
From: 29-3059				
(2249) MEDFORD DR	0.09	1900	R	1986
To: 29-3097				
(2249) MEDFORD DR	0.02	1900	R	1986
To: 29-3072				
(2249) MEDFORD DR	0.08	2000	R	1986
To: 29-3095				
(2249) MEDFORD DR	0.02	2000	R	1986
To: 29-3096				
(2249) MEDFORD DR	0.07	2000	R	1986
To: 29-3094				
(2249) MEDFORD DR	0.07	2300	R	1986
To: 29-3087				
(2249) MEDFORD DR	0.14	5700	R	1986
To: 29-3085				
(2249) MEDFORD DR	0.01	6100	R	1986
To: SR 236				
From: 29-2252				
(2250) STANFORD CI	0.02	40	R	1997
To: Dead End				
From: 29-2252				
(2251) LAKEVIEW DR	0.06	110	R	1997
To: Dead End				
From: 29-2951 Service Rd				
(2252) Whispering La	0.73	500	G	2003
To: 29-2261 Tallwood Terrace				
(2252) Lakeview Dr	1.14	550	G	2003
To: 29-2255 Aqua Terrace				
From: 29-2255				
(2252)	0.05	810	R	1997
To: 29-2253 EAST				
(2252)	0.07	970	R	1997
To: 29-2254				
(2252)	0.14	530	R	1997
To: 29-2250 WEST				
(2252)	0.10	350	R	1997
To: 29-2251				
(2252)	0.14	490	R	1997
To: 29-2250 EAST				
From: 29-2252				
(2253)	0.22	170	R	1997
To: 29-2252				
From: 29-2252				
(2254) LAKEVIEW TE	0.13	110	R	1997
To: 29-2252				
From: 29-2252 Lakeview Dr				
(2255) Aqua Terrace	0.03	1500	G	2003
To: SR 244 Columbia Pike				
From: 29-1271				
(2255) Fairfax Parkway	0.06	2300	R	07/17/2002
To: 29-1272				
From: Dead End				
(2256) FRONTAGE RD	0.12	70	R	07/17/2002
To: SR 244; 29-2255				
(2256) FRONTAGE RD	0.09	40	R	1986
To: Dead End				

Route	Length	AADT	QA	Year
<b>Fairfax County</b>				
From: Dead End				
(2257) BURTON CI	0.07	70	R	1997
To: 29-2252				
From: 29-2259				
(2258) DOCKSER TE	0.12	260	R	1997
To: 29-2252				
From: Dead End				
(2259)	0.03	90	R	1997
To: 29-2258				
(2259)	0.03	80	R	1997
To: Dead End				
From: Dead End				
(2260) QUAINT ACRE CI	0.08	80	R	1997
To: 29-2252				
From: 29-2252				
(2261) TALLWOOD TE	0.30	300	R	07/17/2002
To: 29-2263				
From: Dead End				
(2262) WOODLAND CI	0.04	80	R	1997
To: 29-2263				
(2262) WOODLAND CI	0.08	610	R	07/17/2002
To: 29-2252				
From: 29-2262				
(2263) JAY MILLER DR	0.15	930	R	07/17/2002
To: 29-2252 SOUTH				
(2263) JAY MILLER DR	0.29	480	R	1986
To: 29-2261				
(2263) JAY MILLER DR	0.06	870	R	07/17/2002
To: 29-2252 NORTH				
From: 29-650				
(2264) HOLMES RUN DR	0.10	3200	R	07/15/2002
To: 29-2229				
(2264) HOLMES RUN DR	0.03	1800	R	07/15/2002
To: 29-2266				
(2264) HOLMES RUN DR	0.06	1700	R	07/15/2002
To: 29-2267				
(2264) HOLMES RUN DR	0.03	590	R	07/15/2002
To: 29-2265				
(2264) HOLMES RUN DR	0.19	480	R	07/15/2002
To: 29-2227				
(2264) HOLMES RUN DR	0.08	400	R	07/15/2002
To: 29-2278				
(2264) HOLMES RUN DR	0.04	250	R	07/17/2002
To: 29-2279				
From: Dead End				
(2265) HOLLY CT	0.09	100	R	1997
To: 29-2264				
From: Dead End				
(2266)	0.10	150	R	1997
To: 29-2264				
From: 29-2264				
(2267) HOLLY BERRY CT	0.07	2000	R	07/17/2002
To: 29-6030				
(2267) HOLLY BERRY CT	0.42	570	R	1997
To: 29-2227				

Virginia Department of Transportation  
 Mobility Management Division  
 2003  
 Annual Average Daily Traffic Volume Estimates By Section of Route  
 Fairfax Maintenance Area

Route	Length	AADT	QA	Year
<b>Fairfax County</b>				
From: 29-2227				
(2267) HOLLY BERRY CT	0.06	90	R	1997
To: Cul-de-Sac				
From: Dead End				
(2268)	0.04	70	R	1997
To: 29-2270; 29-2948				
(2268)	0.05	930	R	07/17/2002
To: 29-2269				
(2268)	0.06	1100	R	1987
To: 29-711 Gallows Rd				
From: 29-2268				
(2269) VILLAGE CT	0.05	100	R	1997
To: Dead End				
From: 29-2268; 29-2948				
(2270) MEADOW CT	0.04	80	R	1997
To: Dead End				
From: 29-2276				
(2271)	0.14	170	R	07/17/2002
To: 29-2273				
(2271)	0.10	250	R	07/17/2002
To: 29-2274				
From: 29-2274				
(2272) WILLOW TREE LA	0.10	970	R	07/17/2002
To: 29-708 Kerns Rd				
From: 29-2271 Dearborn Dr				
(2273) Old Farm Rd	0.10	120	R	07/17/2002
To: 29-2276 W; Waterway Dr				
From: 29-2276 W; Waterway Dr				
(2273) Farm Hill Dr	0.05	80	G	2003
To: 29-2276 E; Waterway Dr				
(2273)	0.23	130	R	07/17/2002
To: 29-2274				
From: 29-2276 WEST				
(2274) CROSSWOODS CI	0.08	630	R	07/17/2002
To: 29-2277				
(2274) CROSSWOODS CI	0.07	680	R	07/17/2002
To: 29-725				
(2274) CROSSWOODS CI	0.11	910	R	07/17/2002
To: 29-2272				
(2274) CROSSWOODS CI	0.03	1200	R	07/18/2002
To: 29-2271				
(2274) CROSSWOODS CI	0.09	1300	R	07/17/2002
To: 29-2273				
(2274) CROSSWOODS CI	0.09	1100	R	07/17/2002
To: 29-2995				
(2274) CROSSWOODS CI	0.06	520	R	1997
To: 29-1891				
(2274) CROSSWOODS CI	0.08	410	R	1997
To: 29-2994				
(2274) CROSSWOODS CI	0.08	280	R	1997
To: 29-1890				
(2274) CROSSWOODS CI	0.14	310	R	1997
To: 29-2276 EAST				
(2274) CROSSWOODS CI	0.10	530	R	1997
To: 29-1277				

Route	Length	AADT	QA	Year
<b>Fairfax County</b>				
From: 29-1277				
(2274) CROSSWOODS CI	0.08	480	R	1997
To: Begin Loop				
(2274) CROSSWOODS CI	0.06	280	R	1997
To: 29-1278				
(2274) CROSSWOODS CI	0.23	330	R	1997
To: End Loop				
From: 29-3030				
(2275) LORENE LA	0.05	60	R	07/17/2002
To: Cul-de-Sac				
From: 29-613 Sleepy Hollow Rd				
(2276) Dearborn Dr	0.59	1500	G	2003
To: 29-2273 W; Old Farm Rd				
From: 29-2273 E; Waterway Dr				
(2276) Waterway Dr	1.04	550	G	2003
To: 29-2760 Potterton Dr				
(2276) WATERWAY DR	0.11	210	R	07/18/2002
To: Dead End				
From: 29-725				
(2277)	0.15	100	R	07/18/2002
To: 29-2274				
From: 29-2264				
(2278) ELM TE	0.12	340	R	07/18/2002
To: 29-2280				
(2278) ELM TE	0.03	250	R	07/18/2002
To: 29-2281				
(2278) ELM TE	0.04	390	R	07/18/2002
To: 29-2279				
From: 29-650				
(2279) EXECUTIVE AV	0.18	370	R	07/18/2002
To: 29-2986				
(2279) EXECUTIVE AV	0.10	540	R	07/18/2002
To: 29-2278				
(2279) EXECUTIVE AV	0.13	220	R	07/18/2002
To: 29-2264				
From: Dead End				
(2280) POPLAR TREE LA	0.05	90	R	1997
To: 29-2278				
From: Dead End				
(2281) CYPRESS DR	0.13	120	R	1997
To: 29-2278				
From: 29-2286				
(2282) LAKEWOOD DR	0.08	740	R	07/18/2002
To: 29-2285				
(2282) LAKEWOOD DR	0.10	380	R	07/18/2002
To: 29-2288				
(2282) LAKEWOOD DR	0.15	630	R	07/18/2002
To: 29-2283				
(2282) LAKEWOOD DR	0.18	640	R	07/18/2002
To: 29-2284				
From: 29-2284				
(2283) BIRCHWOOD RD	0.19	210	R	07/18/2002
To: 29-2282				
(2283) BIRCHWOOD RD	0.05	60	R	07/18/2002
To: 29-2252				

Virginia Department of Transportation  
 Mobility Management Division  
 2003  
 Annual Average Daily Traffic Volume Estimates By Section of Route  
 Fairfax Maintenance Area

Route	Length	AADT	QA	Year
<b>Fairfax County</b>				
(2284) From 29-2286	0.11	1200	R	07/18/2002
(2284) To 29-2287	0.10	290	R	07/18/2002
(2284) From 29-2283	0.12	270	R	07/18/2002
(2284) From 29-2282	0.04	470	R	07/22/2002
(2284) To Dead End				
(2285) From 29-2282	0.05	100	R	1997
(2285) To Dead End				
(2286) From SR 244	0.01	1900	R	07/22/2002
(2286) To 29-2951	0.11	940	R	07/22/2002
(2286) From 29-2393	0.17	1300	R	07/22/2002
(2286) From 29-2288	0.03	1200	R	07/22/2002
(2286) From 29-2282	0.11	840	R	07/22/2002
(2286) To 29-2284				
(2287) From 29-2284	0.06	50	R	1997
(2287) To Dead End				
(2288) From 29-2286	0.50	500	R	07/22/2002
(2288) To 29-2282				
(2289) From 29-650	0.18	740	R	07/22/2002
(2289) To 29-2290	0.17	570	R	07/22/2002
(2289) From 29-2292	0.10	300	R	07/22/2002
(2289) From 29-2293 Murray La	0.05	450	R	07/22/2002
(2289) From 29-2236; 29-2294	0.07	40	R	1997
(2289) To Dead End				
(2290) From 29-2295 Wayne Dr	0.06	80	R	07/22/2002
(2290) From 29-2289	0.12	150	R	07/22/2002
(2290) To 29-2236				
(2291) From Dead End	0.05	60	R	1997
(2291) To 29-2236				
(2292) From Dead End	0.01	NA		1986
(2292) To 29-2236	0.10	140	R	07/23/2002
(2292) To 29-2289				

Route	Length	AADT	QA	Year
<b>Fairfax County</b>				
(2293) From 29-2289	0.11	870	R	07/23/2002
(2293) Murray La	0.71	1700	G	2003
(2293) From 29-2295 Wayne Dr	0.07	690	R	07/22/2002
(2293) To 29-2211 Rose La	0.05	750	R	07/22/2002
(2293) From 29-3039	0.13	680	R	07/22/2002
(2293) To 29-3446	0.07	510	R	07/22/2002
(2293) From 29-3040	0.09	540	R	07/22/2002
(2293) To 29-3435	0.10	150	R	1997
(2293) From 29-2466	Dead End			
(2294) From 29-2295 Wayne Dr	0.17	120	R	07/23/2002
(2294) To 29-2236; 29-2289	0.04	480	R	07/23/2002
(2295) From 29-649	0.13	350	R	07/23/2002
(2295) To 29-4016	0.06	320	R	07/23/2002
(2295) From 29-1600	0.08	440	R	1997
(2295) To 29-1700 Gap Terminus	0.40	1300	G	2003
(2295) From 29-650 Gallows; Gap Terminus	0.08	440	R	1997
(2295) Wayne Dr	0.07	330	R	1997
(2295) From 29-2293 Murray La	0.03	70	R	1997
(2295) To 29-2294	Dead End			
(2295) From 29-2968	0.08	110	R	1997
(2296) To 29-2968	Dead End			
(2297) From Dead End	0.19	130	R	1997
(2297) To 29-2293 Murray La	0.10	130	R	1997
(2298) From Dead End	0.11	130	R	1997
(2298) To 29-2293 Murray La	0.17	260	R	1997
(2299) From 29-2295 Wayne Dr	0.07	350	R	1997
(2299) To 29-2959	0.07	410	R	1997
(2299) From 29-2394				

Virginia Department of Transportation  
 Mobility Management Division  
 2003  
 Annual Average Daily Traffic Volume Estimates By Section of Route  
 Fairfax Maintenance Area

Route	Length	AADT	QA	Year
<b>Fairfax County</b>				
(2299) From 29-2394 To 29-2212	0.10	530	R	07/23/2002
(2300) FABER CT From Cul-de-Sac To 29-705	0.05	320	R	07/23/2002
(2301) WESTFALL PL From FR-712 To FR-712	0.20	160	R	1986
(2302) REGENT LA From 29-2304 To 29-1713	0.10	240	R	07/23/2002
(2303) WESTLAWN DR From 29-2304 To 29-2306	0.15	1500	R	07/23/2002
(2303) WESTLAWN DR From 29-1717 To 29-1717	0.07	600	R	07/23/2002
(2303) WESTLAWN DR From 29-2307 To 29-2307	0.17	580	R	07/23/2002
(2303) WESTLAWN DR From 29-2309 To 29-2310	0.13	420	R	07/23/2002
(2303) WESTLAWN DR From 29-2309 To 29-2310	0.10	520	R	07/23/2002
(2304) From 29-2338 To 29-2339	0.14	730	R	07/23/2002
(2304) From 29-2339 To 29-649	0.08	910	R	07/23/2002
(2304) From 29-649 To 29-2343	0.03	2100	R	07/23/2002
(2304) From 29-2343 To 29-2352	0.12	1500	R	07/23/2002
(2304) From 29-2352 To 29-2978	0.08	1300	R	1987
(2304) From 29-2978 To 29-2336	0.05	1600	R	07/23/2002
(2304) From 29-2336 To 29-2350	0.09	1900	R	07/01/2002
(2304) From 29-2350 To 29-2305	0.06	2400	R	07/23/2002
(2304) From 29-2305 To 29-2303	0.05	2700	R	07/24/2002
(2304) From 29-2303 To 29-1713	0.07	4100	R	07/24/2002
(2304) From 29-1713 To 29-2302	0.07	1400	R	07/24/2002
(2304) From 29-2302 To US 50; FR-712	0.14	1500	R	07/24/2002
(2305) WESTON RD From 29-2304 To 29-2306; 29-9622	0.18	820	R	07/24/2002
(2306) WESTLEY RD From 29-2305; 29-9622 To 29-2303	0.08	710	R	07/24/2002

Route	Length	AADT	QA	Year
<b>Fairfax County</b>				
(2307) From FR-712 To 29-2310	0.05	310	R	07/24/2002
(2307) From 29-2310 To 29-1713	0.05	190	R	07/24/2002
(2307) From 29-1713 To 29-2303	0.07	550	R	07/24/2002
(2307) From 29-2303 To 29-1717	0.06	400	R	07/24/2002
(2307) From 29-1717 To 29-2372	0.19	340	R	07/24/2002
(2307) From 29-2372 To 29-649	0.05	390	R	07/24/2002
(2308) CASEMONT DR From Cul-de-Sac To 0.11 MN Cul-de-Sac	0.11	10	R	1997
(2308) CASEMONT DR From 0.11 MN Cul-de-Sac To 29-2392	0.05	210	R	1997
(2308) CASEMONT DR From 29-2392 To 29-1011	0.07	350	R	07/24/2002
(2308) CASEMONT DR From 29-1011 To 29-703	0.04	590	R	07/27/2002
(2309) From 29-2303 To Dead End	0.08	120	R	1997
(2310) From 29-1717 WEST To 29-2307	0.14	400	R	07/24/2002
(2310) From 29-2307 To 29-1713	0.13	530	R	07/24/2002
(2310) From 29-1713 To 29-2303	0.08	1200	R	07/24/2002
(2310) From 29-2303 To 29-1717 EAST	0.15	1000	R	07/24/2002
(2310) From 29-1717 EAST To 29-649	0.02	2900	R	07/24/2002
(2310) From 29-649 To 29-1838 NORTH	0.09	2000	R	07/25/2002
(2310) From 29-1838 NORTH To 29-1839 NORTH	0.10	700	R	07/25/2002
(2310) From 29-1839 NORTH To 29-1840	0.08	100	R	1997
(2310) From 29-1840 To Dead End; Gap Terminus	0.02	50	R	1997
(2310) From Dead End; Gap Terminus To 29-1839 SOUTH	0.14	190	R	1997
(2310) From 29-1839 SOUTH To 29-1838 SOUTH	0.07	400	R	1997
(2310) From 29-1838 SOUTH To 29-708 Kerns Rd	0.07	1000	R	1997
(2311) BUFFALO RIDGE RD From Dead End To 29-1736	0.08	60	R	1997



Virginia Department of Transportation  
 Mobility Management Division  
 2003  
 Annual Average Daily Traffic Volume Estimates By Section of Route  
 Fairfax Maintenance Area

Route	Length	AADT	QA	Year
<b>Fairfax County</b>				
From: [ ] 2312	Dead End	0.03	60	R 07/25/2002
To: [ ] 2312	29-7540	0.12	1900	R 07/25/2002
From: [ ] 2312	29-2313	0.14	650	R 07/25/2002
To: [ ] 2312	29-2321	0.11	390	R 07/25/2002
From: [ ] 2312	29-2320	0.03	50	R 07/25/2002
To: [ ]	Cul-de-Sac			
From: [ ] 2313	29-2322	0.10	550	R 07/25/2002
To: [ ]	29-2312			
From: [ ] 2314	Dead End	0.05	20	R 1997
To: [ ] 2314	29-2950	0.05	670	R 07/25/2002
From: [ ] 2314	29-2869	0.09	870	R 07/25/2002
To: [ ] 2314	29-2868	0.02	780	R 07/25/2002
From: [ ] 2314	29-1874	0.08	1100	R 07/25/2002
To: [ ] 2314	29-1736	0.09	650	R 07/25/2002
From: [ ] 2315	29-2317	0.09	90	R 1997
To: [ ]	Dead End			
From: [ ] 2316	29-1727	0.14	170	R 07/25/2002
To: [ ] 2317	29-1759			
From: [ ] 2317	29-613	0.16	320	R 1997
To: [ ] 2317	29-2315	0.06	230	R 1997
From: [ ] 2317	29-1727	0.08	70	R 1997
To: [ ]	Dead End			
From: [ ] 2318	NCL Falls Church	0.03	940	R 07/25/2002
To: [ ] 2318	29-2375	0.07	980	R 07/25/2002
From: [ ] 2318	29-2319	0.06	1000	R 07/25/2002
To: [ ] 2318	29-2334	0.19	1400	R 07/25/2002
From: [ ] 2319	29-703	0.10	270	R 07/25/2002
To: [ ]	Dead End			
From: [ ] 2320	29-2322	0.07	250	R 07/25/2002
To: [ ]	29-2312			

Route	Length	AADT	QA	Year
<b>Fairfax County</b>				
From: [ ] 2321	29-2322	0.08	220	R 07/25/2002
To: [ ] 2321	29-2312	0.08	780	R 07/25/2002
From: [ ] 2322	29-2742	0.05	60	R 1997
To: [ ]	Dead End			
From: [ ] 2322	29-2313	0.14	180	R 1997
To: [ ] 2322	29-2321	0.11	220	R 1997
From: [ ] 2322	29-2320	0.14	280	R 1997
To: [ ] 2322	29-2743	0.07	40	R 1997
From: [ ] 2324	29-2326 Willston Dr	0.14	8600	F 2003
To: [ ]	29-613 Wilson Blvd			
From: [ ] 2325	FR-713	0.10	1300	R 1987
To: [ ] 2325	29-2326 Willston Dr	0.09	9600	R 08/21/2002
From: [ ] 2326	29-613	0.18	7200	R 08/21/2002
To: [ ] 2326	29-2325 Peyton Dr	0.03	14000	G 2003
From: [ ] 2327	29-2327 Patrick Henry Dr	0.82	2800	G 2003
To: [ ] 2327	29-1886 Beachway Dr	0.32	13000	G 2003
From: [ ] 2327	SR 7 Leesburg Pike	0.17	16000	G 2003
To: [ ] 2327	US 50 Arlington Blvd	0.12	1900	R 08/21/2002
From: [ ] 2328	29-2326 Willston Dr	0.05	60	R 09/18/2002
To: [ ] 2328	29-2326 Willston Dr	0.06	240	R 1986
From: [ ] 2329	Dead End			
To: [ ] 2329	29-705	0.11	530	R 1986
From: [ ] 2329	29-2331	0.08	350	R 08/13/2002
To: [ ] 2329	29-2330	0.11	350	R 08/13/2002
From: [ ] 2329	29-1720	0.07	100	R 1997
To: [ ]	Cul-de-Sac			
From: [ ] 2330	29-2329	0.13	70	R 1997
To: [ ]	29-1720			

Virginia Department of Transportation  
 Mobility Management Division  
 2003  
 Annual Average Daily Traffic Volume Estimates By Section of Route  
 Fairfax Maintenance Area

Route	Length	AADT	QA	Year
<b>Fairfax County</b>				
(2331) DEBORAH DR	0.25	5200	R	08/13/2002
(2331) DEBORAH DR	0.11	350	R	08/13/2002
(2331) DEBORAH DR	0.01	30	R	08/14/2002
(2332) ARONOW DR	0.11	110	R	1997
(2333) HICKORY ST	0.10	300	R	08/14/2002
(2334) MOUNT DANIEL DR	0.11	630	R	08/14/2002
(2335) GRAHAM CT	0.25	230	R	1997
(2336) KENFIG DR	0.05	550	R	08/14/2002
(2336) KENFIG DR	0.12	440	R	08/14/2002
(2337)	0.07	180	R	08/14/2002
(2338)	0.37	NA		1991
(2338)	0.04	5600	R	09/18/2002
(2338)	0.10	3900	R	08/06/2002
(2338)	0.14	3600	R	08/06/2002
(2338)	0.06	3900	R	08/06/2002
(2338)	0.09	3800	R	08/06/2002
(2338)	0.04	3800	R	08/06/2002
(2338)	0.05	3800	R	08/06/2002
(2338)	0.08	5700	R	08/06/2002
(2338) Graham Rd	0.43	9700	G	2003
(2338) Hickory Hill Rd	0.42	3400	G	2003
(2339) LEE PARK CT	0.08	120	R	1997

Route	Length	AADT	QA	Year
<b>Fairfax County</b>				
(2339) LEE PARK CT	0.22	390	R	1997
(2340) HICKORY CT	0.06	110	R	1997
(2341) SLADE CT	0.12	210	R	1997
(2341) SLADE CT	0.10	380	R	1997
(2341) SLADE CT	0.04	110	R	1997
(2342) MICHAEL PL	0.04	30	R	1997
(2342) MICHAEL PL	0.06	80	R	1997
(2343) BLUNDELL CI	0.10	510	R	1997
(2343) BLUNDELL CI	0.12	280	R	1997
(2343) BLUNDELL CI	0.04	70	R	1997
(2344)	0.10	80	R	1997
(2344)	0.07	2300	R	08/13/2002
(2344)	0.15	2400	R	08/13/2002
(2344)	0.18	2400	R	08/13/2002
(2344)	0.11	2800	R	08/13/2002
(2345) CHEPSTOW LA	0.08	420	R	08/13/2002
(2345) CHEPSTOW LA	0.10	420	R	08/13/2002
(2345) CHEPSTOW LA	0.06	530	R	08/13/2002
(2346) HEADROW LA	0.11	200	R	1997
(2346) HEADROW LA	0.05	80	R	1997
(2347) GRENSTEAD ST	0.07	70	R	09/16/2002
(2348) NOTTAGE LA	0.10	300	R	1997

Virginia Department of Transportation  
 Mobility Management Division  
 2003  
 Annual Average Daily Traffic Volume Estimates By Section of Route  
 Fairfax Maintenance Area

Route	Length	AADT	QA	Year
<b>Fairfax County</b>				
(2348) NOTTAGE LA	0.09	400	R	1997
(2348) NOTTAGE LA	0.04	430	R	1997
(2348) NOTTAGE LA	0.02	20	R	1997
(2349)	0.03	50	R	09/19/2002
(2350)	0.13	500	R	09/19/2002
(2350)	0.04	410	R	1997
(2350)	0.05	460	R	1997
(2350)	0.12	180	R	1997
(2351) GLENROY CI	0.03	120	R	1997
(2352)	0.04	240	R	1997
(2352)	0.04	350	R	1997
(2353)	0.01	40	R	1997
(2353)	0.10	800	R	08/13/2002
(2353)	0.03	990	R	08/13/2002
(2353)	0.05	1200	R	08/13/2002
(2353)	0.04	960	R	08/13/2002
(2353)	0.05	1100	R	08/13/2002
(2354) HOCKETT ST	0.07	50	R	1997
(2355) PUTNAM ST	0.07	60	R	1997
(2356) BUCKELEW DR	0.12	470	R	08/12/2002
(2356) BUCKELEW DR	0.05	600	R	08/13/2002
(2356) BUCKELEW DR	0.03	900	R	08/13/2002
(2356) BUCKELEW DR	0.06	910	R	08/13/2002

Route	Length	AADT	QA	Year
<b>Fairfax County</b>				
(2356) BUCKELEW DR	0.06	1800	R	08/13/2002
(2357) WENDY RIDGE LA	0.21	250	R	09/19/2002
(2358) JEANNE ST	0.06	60	R	1997
(2358) JEANNE ST	0.03	120	R	1997
(2359) RONALD ST	0.10	40	R	1997
(2360) TOWER ST	0.17	240	R	08/14/2002
(2360) TOWER ST	0.19	400	R	08/14/2002
(2361)	0.06	410	R	08/14/2002
(2361)	0.12	340	R	08/14/2002
(2361)	0.03	1800	R	1987
(2362) WOODLEY LA	0.09	700	R	08/14/2002
(2362) WOODLEY LA	0.08	510	R	08/14/2002
(2362) WOODLEY LA	0.20	1400	R	08/14/2002
(2363) LEWIS PL	0.06	160	R	08/14/2002
(2364) HODGE PL	0.14	1000	R	08/14/2002
(2365)	0.03	20	R	1997
(2365)	0.19	220	R	08/14/2002
(2365)	0.19	130	R	08/14/2002
(2366)	0.12	560	R	08/14/2002
(2366)	0.11	400	R	08/14/2002
(2367) ALGER RD	0.21	420	R	08/14/2002

Virginia Department of Transportation  
 Mobility Management Division  
 2003  
 Annual Average Daily Traffic Volume Estimates By Section of Route  
 Fairfax Maintenance Area

Route	Length	AADT	QA	Year
<b>Fairfax County</b>				
From: 29-2368				
(2367) ALGER RD	0.03	300	R	08/14/2002
To: 29-2366				
(2367) ALGER RD	0.06	100	R	1997
To: Dead End				
From: 29-649				
(2368) BRUSH DR	0.06	190	R	1997
To: Dead End; Gap Terminus				
(2368) BRUSH DR	0.04	100	R	1997
To: 29-2978				
(2368) BRUSH DR	0.11	140	R	1997
To: 29-2981				
(2368) BRUSH DR	0.07	160	R	1997
To: 29-2367				
From: Dead End				
(2369) BISVEY DR	0.15	220	R	1997
To: US 29				
From: Dead End				
(2370) RIO DR	0.16	1400	R	08/14/2002
To: SR 7; FR-755				
From: Dead End				
(2371) CARROLL PL	0.04	70	R	1997
To: 29-1717				
From: 29-2307				
(2372) GRAYDON ST	0.12	3000	R	08/14/2002
To: 29-1717				
From: Dead End				
(2373) HALL CT	0.04	70	R	1997
To: 29-1717				
From: 29-2356				
(2374) HUGHES CT	0.09	120	R	1997
To: Dead End				
From: NCL Falls Church				
(2375) LINCOLN AV	0.05	250	R	08/15/2002
To: 29-2318				
From: 29-2377				
(2376) SEWELL AV	0.13	200	R	08/15/2002
To: 29-1766				
From: Dead End				
(2377) KENNEDY ST	0.03	30	R	08/09/2002
To: 29-2376				
(2377) KENNEDY ST	0.06	140	R	08/09/2002
To: 29-2378				
(2377) KENNEDY ST	0.05	220	R	08/09/2002
To: NCL Falls Church				
From: 29-2377				
(2378) ELLISON ST	0.10	170	R	08/04/2002
To: 29-1766 WCL Falls Church				
From: SR 7				
(2379) ROW ST	0.11	2300	R	08/21/2002
To: 29-2380				
From: 29-1737				
(2380) APEX CI	0.05	1200	R	08/21/2002
To: 29-2379				
(2380) APEX CI	0.01	710	R	08/21/2002
To: 29-2381				

Route	Length	AADT	QA	Year
<b>Fairfax County</b>				
From: 29-2381				
(2380) APEX CI	0.09	900	R	08/21/2002
To: End Loop				
(2380) APEX CI	0.12	320	R	08/21/2002
To: 29-984				
(2380) APEX CI	0.24	740	R	08/21/2002
To: 29-1304				
(2380) APEX CI	0.04	210	R	1986
To: Begin Loop				
From: 29-2380				
(2381) ROW PL	0.05	50	R	1997
To: Cul-de-Sac				
From: 29-1720				
(2382)	0.19	1100	R	08/21/2002
To: 29-2387				
(2382)	0.14	1100	R	08/21/2002
To: 29-2383				
(2382)	0.04	1100	R	08/21/2002
To: US 50; FR-713				
From: 29-2382				
(2383) WALLACE DR	0.05	1400	R	08/21/2002
To: 29-2385				
(2383) WALLACE DR	0.06	560	R	08/21/2002
To: 29-2384				
(2383) WALLACE DR	0.06	460	R	08/21/2002
To: 29-1768				
(2383) WALLACE DR	0.04	440	R	08/21/2002
To: 29-1723 SOUTH				
(2383) WALLACE DR	0.02	410	R	1986
To: 29-1723 NORTH				
From: Dead End				
(2384) KAISER PL	0.05	110	R	1997
To: 29-2383				
From: 29-1720				
(2385) TERRY LA	0.09	790	R	09/10/2002
To: 29-1719				
(2385) TERRY LA	0.05	1200	R	09/10/2002
To: 29-2386				
(2385) TERRY LA	0.06	1800	R	09/10/2002
To: 29-2383				
From: Dead End				
(2386) KADALA PL	0.10	120	R	1997
To: 29-2385				
From: 29-2382				
(2387) FREDSEN PL	0.05	40	R	1997
To: Dead End				
From: Dead End				
(2388) WADE PL	0.07	70	R	09/10/2002
To: 29-1719				
From: 29-1719				
(2389) JONOTHAN PL	0.03	60	R	1997
To: Dead End				
From: Dead End				
(2390) DONAHUE CT	0.09	90	R	1997
To: 29-2345				

Virginia Department of Transportation  
Mobility Management Division  
2003  
Annual Average Daily Traffic Volume Estimates By Section of Route  
Fairfax Maintenance Area

Route	Length	AADT	QA	Year	Route	Length	AADT	QA	Year
<b>Fairfax County</b>					<b>Fairfax County</b>				
From: 29-1772					From: 29-1720				
(2391) ORCHID DR	0.11	130	R	1986	(2399)	0.02	410	R	1986
To: 29-2392					To: Dead End				
From: 29-694					From: NCL Vienna				
(2392) MOLY DR	0.14	740	R	1986	(2400) CYNTHIA LA	0.04	40	R	1986
To: 29-2308					To: Cul-de-Sac				
From: 29-2656					From: 29-698 Cedar La				
(2392) MOLY DR	0.08	1200	R	09/17/2002	(2401) Cottage St	1.09	4300	G	2003
To: 29-2840					To: 29-650 Gallows Rd				
From: 29-291					From: 29-650				
(2392) MOLY DR	0.07	590	R	09/17/2002	(2401) COTTAGE ST	0.15	310	R	1997
To: 29-2391					To: 29-936				
From: 29-693					From: Cul-de-Sac				
From: Dead End					(2402) PEPPERDINE DR	0.03	40	R	09/11/2002
(2393) OAKWOOD DR	0.07	70	R	09/19/2002	To: 29-2416				
To: 29-3276					(2402) PEPPERDINE DR	0.04	140	R	09/11/2002
From: 29-2444					To: 29-2403				
(2393) OAKWOOD DR	0.12	1100	R	09/19/2002	(2402) PEPPERDINE DR	0.04	340	R	09/11/2002
To: 29-2252					To: 29-2401 Cottage St				
From: 29-2971					(2402) PEPPERDINE DR	0.40	210	R	09/11/2002
(2393) OAKWOOD DR	0.19	710	R	09/19/2002	To: 29-2404				
To: 29-2286					From: 29-2402				
From: 29-2293 Murray La					(2403) DEPAUL DR	0.06	170	R	09/11/2002
(2394) RALEIGH RD	0.04	690	R	09/10/2002	To: 29-2416				
To: 29-2395					(2403) DEPAUL DR	0.06	100	R	09/11/2002
From: 29-2299					To: 29-2404				
(2394) RALEIGH RD	0.09	360	R	09/10/2002	(2403) DEPAUL DR	0.03	120	R	09/11/2002
To: 29-2952					To: 29-2405				
From: 29-2959					(2403) DEPAUL DR	0.05	280	R	09/11/2002
(2394) RALEIGH RD	0.10	500	R	09/10/2002	To: 29-2401 Cottage St				
To: 29-2964					(2403) DEPAUL DR	0.07	90	R	1997
From: 29-2211 Rose La					To: Dead End				
(2394) RALEIGH RD	0.13	140	R	1997	From: 29-2403				
To: Dead End					(2404) BOWLING GREEN DR	0.27	1900	R	09/11/2002
From: 29-2394					To: 29-2405				
(2395) TERRACE CT	0.02	50	R	09/10/2002	(2404) BOWLING GREEN DR	0.06	280	R	09/11/2002
To: Dead End					To: 29-2406				
From: 29-3276					(2404) BOWLING GREEN DR	0.05	380	R	09/11/2002
(2396) MAPLEDALE CT	0.06	60	R	1997	To: 29-2401 Cottage St				
To: Cul-de-Sac					(2404) BOWLING GREEN DR	0.07	1500	R	09/11/2002
From: Dead End					To: 29-2402				
(2397) BRUCE LA	0.09	80	R	1997	(2404) BOWLING GREEN DR	0.10	1500	R	09/11/2002
To: 29-2293 Murray La					To: 29-2414				
From: Dead End					(2404) BOWLING GREEN DR	0.16	1500	R	09/11/2002
(2398) BRENDA LA	0.10	100	R	1997	To: 29-698				
To: 29-2293 Murray La					From: 29-2403				
From: 0.23 MW 29-1720					(2405) MARQUETTE ST	0.21	100	R	09/11/2002
(2399)	0.23	160	R	1986	To: 29-2404				
To: 29-1720					From: 29-2404				
					(2406) BOWLING GREEN CT	0.05	80	R	09/11/2002
					To: Cul-de-Sac				
					From: 29-2401 Cottage St				
					(2407) WOOSTER CT	0.11	150	R	09/11/2002
					To: Dead End				

Virginia Department of Transportation  
 Mobility Management Division  
 2003  
 Annual Average Daily Traffic Volume Estimates By Section of Route  
 Fairfax Maintenance Area

Route	Length	AADT	QA	Year
<b>Fairfax County</b>				
(2408) CARNEGIE DR	0.07	1200	R	1987
(2408) CARNEGIE DR	0.10	460	R	09/11/2002
(2408) CARNEGIE DR	0.08	270	R	09/11/2002
(2408) CARNEGIE DR	0.10	260	R	09/16/2002
(2408) CARNEGIE DR	0.06	360	R	09/16/2002
(2409) CITADEL PL	0.03	30	R	1997
(2409) CITADEL PL	0.03	70	R	1997
(2410) SKIDMORE CI	0.05	70	R	1997
(2411)	0.10	230	R	09/16/2002
(2411)	0.11	470	R	09/19/2002
(2411)	0.14	170	R	1997
(2412) BERE A CT	0.08	100	R	1997
(2413)	0.05	70	R	1997
(2413)	0.22	210	R	1997
(2413)	0.05	70	R	1997
(2414) DENNIS DR	0.05	40	R	1997
(2415)	0.10	240	R	09/16/2002
(2415)	0.19	310	R	09/16/2002
(2416) ANTIOCH CI	0.11	100	R	09/16/2002
(2417)	0.06	1500	R	09/16/2002
(2417)	0.14	1000	R	09/16/2002
(2417)	0.06	1000	R	09/16/2002

Route	Length	AADT	QA	Year
<b>Fairfax County</b>				
(2417)	0.06	1700	R	09/16/2002
(2417)	0.07	670	R	09/16/2002
(2417)	0.23	210	R	09/16/2002
(2418)	0.09	500	R	09/16/2002
(2418)	0.09	260	R	09/16/2002
(2418)	0.05	630	R	09/16/2002
(2418)	0.12	480	R	09/16/2002
(2418)	0.11	400	R	09/16/2002
(2418)	0.05	310	R	09/16/2002
(2418)	0.07	100	R	09/16/2002
(2419) VILLANOVA CT	0.04	70	R	1997
(2420) LAUREL RIDGE RD	0.17	130	R	1996
(2421) BUFFALO TC	0.08	60	R	1986
(2422)	0.25	150	R	1986
(2422)	0.21	180	R	1986
(2422)	0.23	180	R	1986
(2422)	0.07	160	R	1986
(2423)	0.10	1300	R	1986
(2423)	0.06	920	R	1986
(2423)	0.12	800	R	1986
(2423)	0.02	780	R	1986
(2423)	0.10	1200	R	1986
(2423)	0.09	1000	R	1986

Virginia Department of Transportation  
 Mobility Management Division  
 2003  
 Annual Average Daily Traffic Volume Estimates By Section of Route  
 Fairfax Maintenance Area

Route	Length	AADT	QA	Year
<b>Fairfax County</b>				
From 29-4924				
(2423)	0.02	1000	R	1986
To 29-4939				
(2423)	0.14	950	R	1986
To 29-1029				
(2423)	0.11	1100	R	1986
To 29-4931				
(2423)	0.05	1300	R	1986
To 29-4461				
(2423)	0.12	1300	R	1986
To 29-4933				
(2423)	0.04	1300	R	1986
To 29-4462				
(2423)	0.08	1300	R	1986
To 29-4932				
(2423)	0.11	1400	R	1986
To 29-710 Wakefield Chapel Rd				
From 29-3552				
(2424) HUGH BENNETT DR	0.07	210	R	1986
To 29-2423				
From 29-651				
(2425) ARGONNE DR	0.12	720	R	1986
To 29-2433				
(2425) ARGONNE DR	0.29	230	R	1986
To 29-3654				
From Dead End				
(2426) SELKIRK DR	0.04	40	R	1986
To 29-3692				
(2426) SELKIRK DR	0.14	260	R	1986
To 29-4438				
(2426) SELKIRK DR	0.17	210	R	1986
To 29-2433				
From 29-2430 Braeburn Rd				
(2427) VALERIE CT	0.05	150	R	1986
To 29-2428				
(2427) VALERIE CT	0.15	100	R	1986
To Dead End				
From 29-2427				
(2428) PHOEBE CT	0.05	30	R	1986
To Dead End				
From NCL Vienna				
(2429) DRUID HILL RD	0.10	50	R	1986
To Cul-de-Sac				
From 29-787 Olley La				
(2430) Braeburn Rd	0.96	1700	F	2003
To 29-651 Guinea Rd				
(2430) Braeburn Rd	1.38	1900	F	2003
To 29-710 Wakefield Chapel Rd				
From 29-2430 Braeburn Rd				
(2431) LIME CT	0.04	30	R	1986
To Dead End				
From Dead End				
(2432) PLATTE PL	0.05	30	R	1986
To 29-651				

Route	Length	AADT	QA	Year
<b>Fairfax County</b>				
From 29-4433 WEST				
(2433) KRISTIN LA	0.12	370	R	1986
To 29-4435				
(2433) KRISTIN LA	0.15	360	R	1986
To 29-4436				
(2433) KRISTIN LA	0.19	390	R	1986
To 29-4433 EAST				
(2433) KRISTIN LA	0.10	710	R	1986
To 29-2430 Braeburn Rd				
(2433) KRISTIN LA	0.11	580	R	1986
To 29-2426				
(2433) KRISTIN LA	0.06	600	R	1986
To 29-2425				
From 29-2430 Braeburn Rd				
(2434) SARANAC CT	0.11	80	R	1986
To Dead End				
From 29-5166				
(2435) Flint Hill Rd	0.03	10	R	1997
To 0.03 MN 29-5166				
From SR 123 Chain Bridge Rd				
(2435) Flint Hill Rd	0.62	3900	G	2003
To 29-672 Vale Rd				
From Dead End				
(2436) CAMP ALGER AV	0.03	330	R	1997
To 29-6026 WEST				
(2436) CAMP ALGER AV	0.06	430	R	08/22/2002
To 29-6027				
(2436) CAMP ALGER AV	0.06	640	R	1987
To 29-6026 EAST				
(2436) CAMP ALGER AV	0.13	970	R	08/22/2002
To 29-6025				
(2436) CAMP ALGER AV	0.04	1100	R	08/22/2002
To 29-3015				
(2436) CAMP ALGER AV	0.11	1400	R	08/22/2002
To 29-2860				
(2436) CAMP ALGER AV	0.14	2600	R	08/22/2002
To 29-2441				
(2436) CAMP ALGER AV	0.06	1900	R	08/22/2002
To 29-2442				
(2436) CAMP ALGER AV	0.08	2100	R	08/22/2002
To 29-2981				
(2436) CAMP ALGER AV	0.20	1800	R	08/22/2002
To 29-2437				
(2436) CAMP ALGER AV	0.10	1600	R	08/22/2002
To 29-2439				
(2436) CAMP ALGER AV	0.06	1400	R	08/22/2002
To 29-2446				
(2436) CAMP ALGER AV	0.08	1400	R	08/22/2002
To 29-2338				
From Dead End				
(2437)	0.06	70	R	1997
To 29-649				
(2437)	0.07	2000	R	09/09/2002
To 29-2497				

Virginia Department of Transportation  
 Mobility Management Division  
 2003  
 Annual Average Daily Traffic Volume Estimates By Section of Route  
 Fairfax Maintenance Area

Route	Length	AADT	QA	Year
<b>Fairfax County</b>				
(2437) From 29-2497	0.10	1500	R	09/09/2002
To 29-2498				
(2437) From 29-2436	0.05	1000	R	1997
To 29-2436				
(2437) From Dead End	0.08	80	R	1997
To Dead End				
(2438) SHERRY CT From 29-2439	0.15	160	R	1997
To 29-2439				
(2439) CAROL LA From 29-2860	0.10	120	R	1986
To 29-2860				
(2439) CAROL LA From 29-2495	0.08	230	R	1986
To 29-2495				
(2439) CAROL LA From 29-2445	0.07	220	R	1986
To 29-2445				
(2439) CAROL LA From 29-2441	0.06	170	R	1986
To 29-2441				
(2439) CAROL LA From 29-2442	0.08	440	R	1986
To 29-2442				
(2439) CAROL LA From 29-2981	0.06	170	R	1986
To 29-2981				
(2439) CAROL LA From 29-2438	0.10	240	R	1986
To 29-2438				
(2439) CAROL LA From 29-2977	0.10	280	R	1986
To 29-2977				
(2439) CAROL LA From 29-2436	0.22	210	R	1986
To 29-2436				
(2440) NORMANDY LA From 29-2981	0.16	230	R	09/09/2002
To 29-2977				
(2441) NORFOLK LA From 29-2436	0.26	250	R	1997
To 29-2436				
(2441) NORFOLK LA From 29-2439	0.11	170	R	1997
To 29-2439				
(2441) NORFOLK LA From 29-2338	0.03	10	R	1997
To 29-2338				
(2442) NEALON DR From 29-2436	0.26	300	R	09/09/2002
To 29-2436				
(2442) NEALON DR From 29-2439	0.12	300	R	09/09/2002
To 29-2439				
(2443) SIRON ST From 29-2338	0.06	70	R	1997
To 29-2338				
(2444) FOXWOOD NK From Dead End	0.06	70	R	1997
To 29-2393				
(2445) KENNEY DR From 29-2860	0.25	350	R	09/09/2002
To 29-2860				
(2445) KENNEY DR From 29-2439	0.10	340	R	09/09/2002
To 29-2439				

Route	Length	AADT	QA	Year
<b>Fairfax County</b>				
(2446) ALICE CT From Dead End	0.10	90	R	09/09/2002
To 29-2436				
(2447) From Dead End	0.05	70	R	1997
To 29-2448				
(2447) From 29-2448	0.10	120	R	1997
To 29-816				
(2448) PACIFIC LA From 29-2447	0.16	1300	R	1986
To 29-3476				
(2448) PACIFIC LA From 29-3476	0.13	550	R	1986
To 29-3512				
(2449) SHERWOOD CT From Dead End	0.04	60	R	1997
To 29-1176				
(2450) BEECHVIEW DR From 29-6085	0.03	320	R	09/09/2002
To 29-6086				
(2450) BEECHVIEW DR From 29-6086	0.05	300	R	09/09/2002
To 29-2348				
(2450) BEECHVIEW DR From 29-2348	0.06	360	R	09/09/2002
To 29-2451				
(2450) BEECHVIEW DR From 29-2451	0.09	640	R	09/09/2002
To 29-649				
(2451) KINGWOOD DR From 29-2450	0.10	110	R	1986
To 29-2972				
(2452) From Dead End	0.11	40	R	1986
To 29-2453				
(2452) From 29-2453	0.10	70	R	1986
To 29-2457				
(2452) From 29-2457	0.04	10	R	1986
To Dead End				
(2453) DUNCAN DR From 29-4488; 29-4683	0.04	620	R	1986
To 29-4682				
(2453) DUNCAN DR From 29-4682	0.13	660	R	1986
To 29-4681				
(2453) DUNCAN DR From 29-4681	0.06	710	R	1986
To 29-4680				
(2453) DUNCAN DR From 29-4680	0.07	750	R	1986
To 29-4488				
(2453) DUNCAN DR From 29-4488	0.06	2200	R	1986
To 29-4495 SOUTH				
(2453) DUNCAN DR From 29-4495 SOUTH	0.06	2800	R	1986
To 29-4495 NORTH				
(2453) DUNCAN DR From 29-4495 NORTH	0.13	4000	R	1986
To 29-4494				
(2453) DUNCAN DR From 29-4494	0.19	2100	R	1986
To 29-4491				
(2453) DUNCAN DR From 29-4491	0.07	2700	R	1986
To 29-2454				



Virginia Department of Transportation  
 Mobility Management Division  
 2003  
 Annual Average Daily Traffic Volume Estimates By Section of Route  
 Fairfax Maintenance Area

Route	Length	AADT	QA	Year
<b>Fairfax County</b>				
From: 29-2454				
(2453) DUNCAN DR	0.11	2800	R	1986
To: 29-2456				
(2453) DUNCAN DR	0.15	2900	R	1986
To: 29-2452				
(2453) DUNCAN DR	0.01	3000	R	1986
To: SR 236				
From: Dead End				
(2454) THE MIDWAY XX	0.13	90	R	1986
To: 29-2455				
(2454) THE MIDWAY XX	0.10	190	R	1986
To: 29-2453				
(2454) THE MIDWAY XX	0.29	130	R	1986
To: Cul-de-Sac				
From: Dead End				
(2455)	0.16	80	R	1986
To: 29-2454				
From: 29-2453				
(2456) BRANCH RD	0.15	60	R	1986
To: Cul-de-Sac				
From: Dead End				
(2457) HIGH POINT CT	0.05	40	R	1986
To: 29-2452				
From: 29-2911				
(2458) WILLOW RUN DR	0.20	180	R	1986
To: SR 236; 29-7248				
From: 29-9809				
(2459)	0.05	160	R	1986
To: 29-2652 NORTH				
From: 29-2652 S; Heming Ave				
(2459) Leesville Blvd	1.27	7200	F	2003
To: 29-617 Backlick Rd				
From: 29-2459 Leesville Blvd				
(2460)	0.06	30	R	1986
To: 29-2459 Leesville Blvd				
From: 0.05 ME 29-4494				
(2461)	0.05	NA		1986
To: 29-4494				
(2461)	0.51	1600	R	1986
To: SR 236				
From: Dead End				
(2462)	0.02	10	R	1986
To: 29-2919				
(2462)	0.12	650	R	1986
To: 29-3403				
(2462)	0.07	700	R	1986
To: 29-4122				
(2462)	0.12	780	R	1986
To: 29-620				
(2462)	0.19	430	R	1986
To: 29-3472				
(2462)	0.07	220	R	1986
To: 29-1142				
From: Dead End				
(2463)	0.11	90	R	1986
To: SR 236				

Route	Length	AADT	QA	Year
<b>Fairfax County</b>				
From: Cul-de-Sac				
(2464) SPICEWOOD DR	0.02	NA		
To: Spicewood Ct				
(2464) SPICEWOOD DR	0.13	120	R	1997
To: 29-846 Woodburn Rd				
From: 29-804				
(2465) JOYCE ST	0.12	730	R	1986
To: 29-2540				
From: 29-2211 NORTH				
(2466) FERN LA	0.06	160	R	09/09/2002
To: 29-2467				
(2466) FERN LA	0.16	160	R	09/10/2002
To: 29-2211 SOUTH				
(2466) FERN LA	0.07	1200	R	09/10/2002
To: 29-3039				
(2466) FERN LA	0.05	1100	R	09/10/2002
To: 29-3079				
(2466) FERN LA	0.05	1000	R	09/10/2002
To: 29-2293 Murray La				
(2466) FERN LA	0.12	1500	R	09/10/2002
To: 29-3093				
(2466) FERN LA	0.26	1900	R	09/10/2002
To: 29-613				
From: Dead End				
(2467) FERN PL	0.07	100	R	1997
To: 29-2466				
From: 29-2211 Rose La				
(2468) Rose La	0.01	NA		1987
To: 0.01 MN 29-2211 GT				
From: 29-960 Slade Run Dr				
(2468) Rose La	0.13	380	R	09/10/2002
To: 29-988 Valley Brook Dr				
(2468) Rose La	0.25	2600	G	2003
To: 29-2338 Hickroy Hill Rd				
From: 29-2338 Hickory Hill Rd				
(2468) Rose La	0.25	750	R	09/10/2002
To: 29-649 Annandale Rd				
From: 29-617 Backlick Rd				
(2469) MATTHEW PL	0.12	780	R	04/02/2002
To: Dead End				
From: 29-1774 Rogers Dr				
(2470)	0.03	1800	R	09/10/2002
To: Dead End				
From: Dead End				
(2471) FOREST ST	0.20	90	R	1986
To: 29-1029				
(2471) FOREST ST	0.26	180	R	1986
To: 29-710 Wakefield Chapel Rd				
From: 29-1029				
(2472) RALEIGH AV	0.10	130	R	1986
To: 29-2475				
(2472) RALEIGH AV	0.15	160	R	1986
To: 29-2473				
From: 29-2235				
(2473) CHAPEL DR	0.07	620	R	1986
To: 29-2499				

Virginia Department of Transportation  
 Mobility Management Division  
 2003  
 Annual Average Daily Traffic Volume Estimates By Section of Route  
 Fairfax Maintenance Area

Route	Length	AADT	QA	Year
<b>Fairfax County</b>				
From: 29-2499				
(2473) CHAPEL DR	0.12	570	R	1986
To: 29-1029				
(2473) CHAPEL DR	0.22	690	R	1986
To: 29-2472				
(2473) CHAPEL DR	0.03	790	R	1986
To: 29-710 Wakefield Chapel Rd				
From: Dead End				
(2474) NORFOLK AV	0.04	20	R	1986
To: 29-2499				
(2474) NORFOLK AV	0.09	150	R	1986
To: 29-1029				
From: 29-2472				
(2475) WOOLLS PL	0.05	30	R	1986
To: Dead End				
From: 29-2459 Leesville Blvd				
(2476) BELFAST PL	0.07	80	R	1986
To: Dead End				
From: Dead End				
(2477)	0.04	40	R	1986
To: 29-2459 WEST				
(2477)	0.18	90	R	1986
To: 29-2884				
(2477)	0.18	330	R	1986
To: 29-2480				
(2477)	0.07	390	R	1986
To: 29-2459 EAST				
(2477)	0.11	90	R	1986
To: Dead End				
From: Dead End				
(2478) SKYVIEW TE	0.06	60	R	1997
To: 29-988				
(2478) SKYVIEW TE	0.05	60	R	1997
To: Dead End				
From: 29-960				
(2479) QUAKER CT	0.05	40	R	1997
To: Dead End				
From: 29-2884				
(2480) DALHOUSE ST	0.05	120	R	1986
To: 29-3034				
(2480) DALHOUSE ST	0.18	170	R	1986
To: 29-2477				
From: 29-2483				
(2481) ROUNDTREE RD	0.14	130	R	08/22/2002
To: 29-2482				
(2481) ROUNDTREE RD	0.06	230	R	08/22/2002
To: 29-2341				
(2481) ROUNDTREE RD	0.06	200	R	08/22/2002
To: 29-960				
From: 29-2483				
(2482) SIESTA DR	0.11	310	R	08/22/2002
To: 29-2481				
From: Dead End				
(2483) VAGABOND DR	0.04	30	R	1997
To: 29-2481				

Route	Length	AADT	QA	Year
<b>Fairfax County</b>				
From: 29-2481				
(2483) VAGABOND DR	0.05	220	R	1997
To: 29-2482				
(2483) VAGABOND DR	0.06	300	R	1997
To: 29-2341				
(2483) VAGABOND DR	0.08	500	R	1997
To: 29-960				
From: Cul-de-Sac				
(2484) YOUNG DR	0.02	30	R	08/22/2002
To: 0.02 MN Cul-de-Sac				
(2484) YOUNG DR	0.12	30	R	09/16/2002
To: 29-2485				
(2484) YOUNG DR	0.13	150	R	09/19/2002
To: 29-671				
From: Cul-de-Sac				
(2485) GERALD LA	0.13	20	R	1996
To: Dead End				
From: Dead End				
(2486) THORNWOOD DR	0.21	170	R	1986
To: 29-1664				
From: 29-827				
(2487) GLENVALE DR	0.11	490	R	1986
To: 29-2492				
(2487) GLENVALE DR	0.08	280	R	1986
To: 29-2488				
(2487) GLENVALE DR	0.23	470	R	1986
To: 29-700				
From: 29-2487				
(2488) MEARS ST	0.10	350	R	1997
To: 29-2491				
(2488) MEARS ST	0.07	210	R	1997
To: 29-4860				
(2488) MEARS ST	0.13	90	R	1997
To: Dead End				
From: 29-2417				
(2489)	0.17	140	R	09/16/2002
To: 29-2418				
(2489)	0.06	80	R	09/16/2002
To: Dead End				
From: 29-2401 Cottage St				
(2490) MARYMOUNT LA	0.07	710	R	09/16/2002
To: 29-2418				
From: 29-827				
(2491) ELSMORE ST	0.08	300	R	09/16/2002
To: 29-2564				
(2491) ELSMORE ST	0.24	90	R	09/09/2002
To: 29-2488				
From: 29-2487				
(2492) GREER CT	0.04	70	R	1997
To: Dead End				
From: NCL Vienna				
(2493) NELSON DR	0.09	70	R	09/18/2002
To: Dead End				
From: 0.11 MS 29-1642				
(2494) MARYVIEW ST	0.11	130	R	1997
To: 29-1642				

Virginia Department of Transportation  
 Mobility Management Division  
 2003  
 Annual Average Daily Traffic Volume Estimates By Section of Route  
 Fairfax Maintenance Area

Route	Length	AADT	QA	Year
<b>Fairfax County</b>				
From: 29-1642				
(2494) MARYVIEW ST	0.08	70	R	1997
To: Dead End				
From: 29-2860				
(2495) PARKWOOD TE	0.10	290	R	09/10/2002
To: 29-2861				
(2495) PARKWOOD TE	0.08	330	R	09/18/2002
To: 29-2439				
(2495) PARKWOOD TE	0.08	500	R	09/10/2002
To: 29-2338				
(2495) PARKWOOD TE	0.03	1500	R	09/10/2002
To: Dead End				
From: Dead End				
(2496) KENNETH DR	0.03	45	R	09/10/2002
To: 29-2212				
From: 29-2437				
(2497) SAINT JAMES PL	0.15	200	R	09/18/2002
To: 29-2498				
From: 29-3015				
(2498) BRAD ST	0.09	490	R	09/16/2002
To: 29-2225				
(2498) BRAD ST	0.17	360	R	08/22/2002
To: 29-2892				
(2498) BRAD ST	0.07	540	R	08/22/2002
To: 29-2981				
(2498) BRAD ST	0.15	490	R	08/22/2002
To: 29-2497				
(2498) BRAD ST	0.05	570	R	08/22/2002
To: 29-2437				
From: 29-2473				
(2499) SHERANDO LA	0.13	120	R	1986
To: 29-2474				
From: 29-686 Balls Hill Rd				
(2500) SPRING SIDE WY	0.08	90	R	1997
To: Cul-de-Sac				
From: 29-620				
(2501) BELLMONT DR	0.21	180	R	09/15/2001
To: 29-2502				
(2501) BELLMONT DR	0.05	20	R	09/15/2001
To: Dead End				
From: Dead End				
(2502) SANDRA LA	0.05	40	R	08/14/2001
To: 29-2501				
From: SR 7 Leesburg Pike				
(2503) Jefferson St S	0.41	10000	G	2003
To: Arlington County Line				
From: Dead End				
(2504)	0.01	200	R	09/18/2002
To: SR 7; 29-2503				
(2504)	0.18	110	R	09/18/2002
To: Dead End				
From: 29-674				
(2505) WICKENS RD	0.35	600	R	1996
To: 29-2506				
(2505) WICKENS RD	0.12	400	R	1996
To: 29-5714				

Route	Length	AADT	QA	Year
<b>Fairfax County</b>				
From: 29-5714				
(2505) WICKENS RD	0.13	160	R	1996
To: 29-5700				
(2505) WICKENS RD	0.05	20	R	1996
To: Dead End				
From: Cul-de-Sac				
(2506) VICKERS DR	0.15	90	R	1996
To: 29-2505				
From: 29-2535				
(2507) JONQUIL CI	0.07	30	R	1996
To: Cul-de-Sac				
From: 29-2535				
(2508) BONNIE VIEW DR	0.09	70	R	1996
To: 29-2509				
(2508) BONNIE VIEW DR	0.04	20	R	1996
To: Dead End				
From: 29-2508				
(2509) ORCHID CI	0.08	50	R	1996
To: Cul-de-Sac				
From: 29-2535				
(2510) FAIRBANK ST	0.11	60	R	1996
To: Dead End				
From: Cul-de-Sac				
(2511)	0.28	30	R	1996
To: 29-2535				
From: 29-700				
(2512) DELFIELD LA	0.06	140	R	1997
To: 29-2513				
(2512) DELFIELD LA	0.04	60	R	1997
To: Cul-de-Sac				
From: Cul-de-Sac				
(2513) ARDWICK CT	0.04	40	R	1997
To: 29-2512				
From: 29-3075				
(2514) BASSWOOD CT	0.04	60	R	09/18/2002
To: Cul-de-Sac				
From: US 50				
(2515) DOWNS DR	0.24	70	R	09/18/2002
To: 29-3833				
(2515) DOWNS DR	0.10	540	R	09/18/2002
To: 29-954				
From: 29-1213				
(2516) MAPLE HILL RD	0.19	340	R	1986
To: 29-2517				
From: 0.19 MW 29-2516				
(2517) PINE TREE DR	0.19	160	R	1997
To: 29-2516				
(2517) PINE TREE DR	0.32	110	R	1997
To: Dead End				
From: 29-1019				
(2518) HIGHLAND PL	0.15	120	R	1997
To: 0.15 MN 29-1019				
(2518) HIGHLAND PL	0.08	8	R	1997
To: 0.23 MN 29-1019				
From: 29-1019				
(2519) MICHELE CT	0.05	30	R	09/18/2002
To: Cul-de-Sac				

Virginia Department of Transportation  
 Mobility Management Division  
 2003  
 Annual Average Daily Traffic Volume Estimates By Section of Route  
 Fairfax Maintenance Area

Route	Length	AADT	QA	Year
<b>Fairfax County</b>				
From: 29-665 W; Fox Mill Rd (2520) Greg Roy La	0.35	310	G	2003
To: 29-665 E; Fox Mill Rd				
From: 29-2520 Greg Roy La (2521)	0.07	40	R	1986
To: 29-2522				
From: 29-2521 (2521)	0.10	30	R	1986
To: Dead End				
From: 29-2521 (2522)	0.05	5	R	1986
To: Dead End				
From: 0.07 MS SR 236 (2523)	0.07	980	R	1986
To: SR 236; FR-778				
From: SR 236; FR-778 (2523)	0.31	5400	R	1987
To: Dead End				
From: 29-664 (2524) VALEVIEW DR	0.07	710	R	1997
To: 29-2525 SOUTH				
From: 0.05 MN 29-2525 (2524) VALEVIEW DR	0.05	180	R	1997
To: 0.05 MN 29-2525				
From: 0.16 MN 29-7473 (2524) VALEVIEW DR	0.24	120	R	1997
To: 0.16 MN 29-7473				
From: 29-2525 NORTH (2524) VALEVIEW DR	0.04	30	R	1997
To: 29-2525 NORTH				
From: 29-2524 SOUTH (2525) WAYLAND ST	0.16	650	R	1997
To: 29-2526				
From: 29-2524 NORTH (2525) WAYLAND ST	0.19	440	R	1997
To: 29-2524 NORTH				
From: 29-2566 (2525) WAYLAND ST	0.08	490	R	1997
To: 29-2566				
From: 29-5440 (2525) WAYLAND ST	0.13	530	R	1997
To: 29-5440				
From: 29-5456 (2525) WAYLAND ST	0.08	390	R	1997
To: 29-5456				
From: 29-672 Vale Rd (2525) WAYLAND ST	0.27	410	R	1997
To: 29-672 Vale Rd				
From: Cul-de-Sac (2526) TOREADOR LA	0.15	130	R	1997
To: 29-2525				
From: Dead End (2527) MUSTANG DR	0.31	160	R	09/18/2002
To: 29-3593				
From: 29-3822 (2527) MUSTANG DR	0.09	150	R	1986
To: 29-3822				
From: 29-608 (2527) MUSTANG DR	0.12	10	R	1986
To: 29-608				
From: 29-657 (2528) LOWE ST	0.21	210	R	1996
To: 29-2530				
From: 29-2529 (2528) LOWE ST	0.05	70	R	1996
To: 29-2529				

Route	Length	AADT	QA	Year
<b>Fairfax County</b>				
From: 29-2529 (2528) LOWE ST	0.03	7	R	1996
To: Dead End				
From: 29-2528 (2529) ARMPFIELD ST	0.04	20	R	1986
To: Dead End				
From: Dead End (2530) LOUISE AV	0.14	100	R	1996
To: 29-2528				
From: 29-738 Old Dominion Dr (2531) CHINQUAPIN RD	0.34	60	R	1996
To: Cul-de-Sac				
From: 29-713 North Chambliss (2532) Beauregard St	0.21	18000	G	2003
To: 29-613 Lincolnia Rd				
From: 29-613 (2532)	0.09	19000	G	2003
To: WCL ALEXANDRIA				
From: 29-743 (2533) ROBINDALE DR	0.19	940	R	1996
To: 29-2536				
From: 29-2534 (2533) ROBINDALE DR	0.10	700	R	1996
To: 29-2534				
From: Cul-de-Sac (2533) ROBINDALE DR	0.16	170	R	04/15/2002
To: Cul-de-Sac				
From: 29-2533 (2534) PHOENIX LA	0.17	610	R	1986
To: 29-2535				
From: 29-10454 (2535)	0.10	20	R	1996
To: 29-2647				
From: 29-2534 (2535) MILL RUN DR	0.11	70	R	1996
To: 29-2534				
From: 29-2507 (2535) MILL RUN DR	0.12	460	R	1986
To: 29-2507				
From: 29-2508 (2535) MILL RUN DR	0.08	330	R	1986
To: 29-2508				
From: 29-2510 (2535) MILL RUN DR	0.16	250	R	1996
To: 29-2510				
From: 29-2511 (2535) MILL RUN DR	0.04	180	R	1996
To: 29-2511				
From: Dead End (2535) MILL RUN DR	0.23	120	R	1996
To: Dead End				
From: Dead End (2536) BOB-O-LINK CI	0.05	40	R	1996
To: 29-2533				
From: 29-2538 (2537) MERION LA	0.08	80	R	08/08/2001
To: Cul-de-Sac				
From: Dead End (2538)	0.13	90	R	09/15/2001
To: 29-4481				
From: 29-2539 (2538)	0.13	360	R	09/15/2001
To: 29-2539				
From: 29-2560 (2538)	0.03	460	R	09/15/2001
To: 29-2560				

Virginia Department of Transportation  
 Mobility Management Division  
 2003  
 Annual Average Daily Traffic Volume Estimates By Section of Route  
 Fairfax Maintenance Area

Route	Length	AADT	QA	Year
<b>Fairfax County</b>				
From: 29-2560				
(2538)	0.14	1000	R	09/15/2001
To: 29-2559				
(2538)	0.08	680	R	09/15/2001
To: 29-2545				
(2538)	0.14	900	R	09/15/2001
To: 29-2544				
(2538)	0.10	610	R	09/15/2001
To: 29-2537				
(2538)	0.07	1300	R	09/15/2001
To: 29-620 Braddock Rd				
From: 29-2538				
(2539) PELHAM LA	0.21	140	R	08/08/2001
To: Dead End				
From: 29-3654				
(2540) DOVEVILLE LA	0.09	550	R	1986
To: 29-2541				
(2540) DOVEVILLE LA	0.10	640	R	1986
To: 29-2465				
(2540) DOVEVILLE LA	0.09	470	R	1986
To: 29-2234				
(2540) DOVEVILLE LA	0.10	40	R	1986
To: Dead End				
From: 29-2540				
(2541) ELLENWOOD LA	0.32	140	R	1986
To: 29-651				
From: 29-613; 29-713				
(2542)	0.10	3000	R	1986
To: 29-2543				
(2542)	0.05	2900	R	1986
To: SCL ALEXANDRIA				
From: Dead End				
(2543)	0.02	30	R	1997
To: 29-2542				
(2543)	0.05	370	R	1997
To: 29-3042				
(2543)	0.05	310	R	1997
To: 29-2549				
(2543)	0.15	140	R	1997
To: 29-2550				
(2543)	0.07	40	R	1997
To: Dead End				
From: 29-2538				
(2544) SEWICKLEY PL	0.08	40	R	08/08/2001
To: Cul-de-Sac				
From: 29-2538				
(2545) FOX CHAPEL RD	0.30	140	R	08/08/2001
To: Dead End				
From: 29-2701 Griffith Rd				
(2546) STANLEY PL	0.04	80	R	09/18/2002
To: Dead End				
From: 29-672 Vale Rd				
(2547) LEEDS RD	0.34	180	R	09/18/2002
To: 29-1537				

Route	Length	AADT	QA	Year
<b>Fairfax County</b>				
From: Dead End				
(2548) BULL RUN DR	0.87	380	R	1986
To: 29-621; 29-658				
From: 29-2543				
(2549) RYNEX DR	0.20	150	R	1997
To: Dead End				
From: 29-2903				
(2550) ALBRO LA	0.10	50	R	1986
To: 29-7489				
(2550) ALBRO LA	0.04	NA		
To: 29-2543				
From: Dead End				
(2551)	0.06	NA		1986
To: 29-645				
From: Dead End				
(2552)	0.08	80	R	1996
To: 29-676				
(2552)	0.14	40	R	1996
To: 0.14 MN 29-676				
From: 29-3578				
(2553) BOSWORTH CT	0.07	60	R	1997
To: Cul-de-Sac				
From: 29-3548				
(2554) OKLA DR	0.14	800	R	1986
To: 29-4496				
(2554) OKLA DR	0.17	600	R	1986
To: 29-3412 Pr William Dr				
(2554) OKLA DR	0.10	440	R	1986
To: 29-2555				
From: SR 236				
(2555) SKYVIEW LA	0.14	280	R	1997
To: 29-2554				
(2555) SKYVIEW LA	0.06	490	R	1997
To: 29-4465				
(2555) SKYVIEW LA	0.18	100	R	1997
To: Dead End				
From: 29-1852				
(2556) CHACO RD	0.22	150	R	1986
To: 29-1271				
From: 0.09 MS 29-1852				
(2557) JEWEL ST	0.09	150	R	1997
To: 29-1852				
(2557) JEWEL ST	0.03	70	R	1997
To: Dead End				
From: ECL VIENNA				
(2558) REDWOOD DR	0.05	180	R	1986
To: 29-3863				
(2558) REDWOOD DR	0.05	320	R	1986
To: 29-3864				
(2558) REDWOOD DR	0.13	600	R	1986
To: 29-1163				
(2558) REDWOOD DR	0.08	960	R	1986
To: 29-698				
From: 29-2538				
(2559) BROOKLINE DR	0.21	80	R	08/08/2001
To: Dead End				

Virginia Department of Transportation  
 Mobility Management Division  
 2003  
 Annual Average Daily Traffic Volume Estimates By Section of Route  
 Fairfax Maintenance Area

Route	Length	AADT	QA	Year
<b>Fairfax County</b>				
From: 29-2538				
(2560) BERWYND DR	0.16	170	R	07/07/1997
To: 29-4628				
(2560) BERWYND DR	0.15	80	R	07/07/2000
To: Dead End				
From: WCL VIENNA				
(2561) MACARTHUR AV	0.03	270	R	1986
To: 29-2562				
(2561) MACARTHUR AV	0.05	150	R	1986
To: 29-2563				
From: Dead End				
(2562) NARRAGANSETT PL	0.07	60	R	1986
To: 29-2561				
From: Dead End				
(2563) ROCKPORT RD	0.12	110	R	1986
To: 29-2561				
(2563) ROCKPORT RD	0.11	140	R	1986
To: 29-4316				
From: Cul-de-Sac				
(2564) SHASTA CT	0.05	40	R	1997
To: 29-2491				
From: Cul-de-Sac				
(2565)	0.07	NA		1986
To: 69-1231				
From: Cul-de-Sac				
(2566) ELLMORE LA	0.02	8	R	1997
To: 0.02 MN Cul-de-Sac				
(2566) ELLMORE LA	0.05	60	R	1997
To: 29-2525				
From: Cul-de-Sac				
(2567) TIMBER VALLEY CT	0.08	120	R	1997
To: 29-936				
From: 29-776				
(2568) CLARENCE AV	0.06	45	R	1986
To: 29-2569				
(2568) CLARENCE AV	0.03	40	R	1986
To: 29-1952				
From: Dead End				
(2569) COOK ST	0.04	20	R	1997
To: 29-2568				
From: 29-672 Vale Rd				
(2570) EASIE ST	0.18	80	R	1996
To: Dead End				
From: 29-3412 Pr William Dr				
(2571) HORNER CT	0.06	3600	R	1987
To: 29-3664				
(2571) HORNER CT	0.04	20	R	1986
To: Dead End; Gap Terminus				
(2571) HORNER CT	0.09	590	R	1986
To: 29-2761				
From: 29-2672 Lemon Rd				
(2572) OPALOCKA DR	0.06	260	R	1986
To: 29-2590				
(2572) OPALOCKA DR	0.19	200	R	1986
To: 29-2042				

Route	Length	AADT	QA	Year
<b>Fairfax County</b>				
From: 29-3691				
(2573) LAUREL LEAF LA	0.10	590	R	1986
To: 29-978				
(2573) LAUREL LEAF LA	0.17	290	R	1986
To: 29-2596				
From: 29-2327 Patrick Henry Dr				
(2574) DIAMOND DR	0.07	1600	R	08/21/2002
To: 29-1975				
(2574) DIAMOND DR	0.04	1500	R	08/21/2002
To: 29-1955				
(2574) DIAMOND DR	0.05	1500	R	08/22/2002
To: 29-1976				
From: 29-2760 Potterton Dr				
(2575) HILLSBOROUGH DR	0.13	10	R	08/22/2002
To: 29-2327 Patrick Henry Dr				
From: 29-2176				
(2576) KARLSON ST	0.09	170	R	1986
To: 29-2577				
(2576) KARLSON ST	0.05	150	R	1986
To: 29-1944				
From: Cul-de-Sac				
(2577) MERRYHILL PL	0.05	60	R	1997
To: 29-2576				
From: 29-2235				
(2578) OLD HICKORY RD	0.26	1600	R	1986
To: SR 236				
From: 29-1976				
(2579) CHERYL DR	0.12	200	R	1997
To: 29-1871 SOUTH				
(2579) CHERYL DR	0.02	250	R	1997
To: 29-2771				
(2579) CHERYL DR	0.13	190	R	1997
To: 29-1871 NORTH				
(2579) CHERYL DR	0.07	190	R	1997
To: 29-2580				
(2579) CHERYL DR	0.06	130	R	1997
To: 29-2581				
(2579) CHERYL DR	0.01	20	R	1997
To: Dead End				
From: 29-2579				
(2580) ADRIAN PL	0.03	40	R	1997
To: Dead End				
From: 29-2579				
(2581) VINEWOOD PL	0.03	40	R	1997
To: Dead End				
From: Dead End				
(2582) SLEEPY LA	0.12	90	R	1997
To: 29-708 Kerns Rd				
From: 29-708 Kerns Rd				
(2583) RANDALL PL	0.08	70	R	1997
To: Cul-de-Sac				
From: 29-708 Kerns Rd				
(2584) RUTLAND PL	0.07	40	R	1997
To: Dead End				

Virginia Department of Transportation  
 Mobility Management Division  
 2003  
 Annual Average Daily Traffic Volume Estimates By Section of Route  
 Fairfax Maintenance Area

Route	Length	AADT	QA	Year
<b>Fairfax County</b>				
From: Dead End				
(2585) CONDIT CT	0.03	30	R	1986
To: 29-912				
From: Dead End				
(2586) SOUTH GREENBRIER ST	0.03	40	R	1986
To: 29-912; Arlington County Line				
From: 29-655				
(2587) BEL GLADE ST	0.15	490	R	1997
To: 29-1280				
From: 29-1280				
(2587) BEL GLADE ST	0.05	50	R	1997
To: Dead End				
From: 29-2698				
(2588) CHARLOTTESVILLE RD	0.11	80	R	1986
To: 29-2169				
From: 29-2169				
(2588) CHARLOTTESVILLE RD	0.08	50	R	1986
To: Dead End				
From: Dead End				
(2589) GAINESVILLE RD	0.02	10	R	1986
To: 29-2698				
From: 29-2698				
(2589) GAINESVILLE RD	0.06	150	R	1986
To: 29-2691				
From: 29-2691				
(2589) GAINESVILLE RD	0.03	10	R	1986
To: Dead End				
From: 29-2572				
(2590) PANARAMA CT	0.12	140	R	1997
To: Cul-de-Sac				
From: 29-1007				
(2591) HARDWOOD LA	0.06	420	R	1986
To: 29-2592				
From: 29-2592				
(2591) HARDWOOD LA	0.06	350	R	1986
To: 29-2593				
From: 29-2593				
(2591) HARDWOOD LA	0.06	290	R	1986
To: 29-3074				
From: 29-3074				
(2591)	0.07	20	R	1986
To: Cul-de-Sac				
From: 29-2591				
(2592) WOODACRE DR	0.10	160	R	1986
To: 29-2594				
From: 29-2594				
(2592) WOODACRE DR	0.10	440	R	1986
To: 29-1961				
From: 29-1961				
(2592) WOODACRE DR	0.07	400	R	1986
To: 29-2091				
From: 29-2091				
(2592) WOODACRE DR	0.10	280	R	1986
To: 29-3075				
From: 29-3075				
(2592) WOODACRE DR	0.10	250	R	1986
To: 29-5084				
From: 29-5084				
(2592) WOODACRE DR	0.06	260	R	1986
To: 29-3661				
From: 29-3661				
(2592) WOODACRE DR	0.07	50	R	1986
To: Dead End				
From: 29-2591				
(2593) SOFTWOOD TR	0.09	70	R	1986
To: 29-2594				

Route	Length	AADT	QA	Year
<b>Fairfax County</b>				
From: 29-1007 SOUTH				
(2594) CRESTWOOD LA	0.14	NA		1986
To: 29-1007 WEST				
From: 29-1007 EAST				
(2594) CRESTWOOD LA	0.07	710	R	1986
To: 29-2592				
From: 29-2592				
(2594) CRESTWOOD LA	0.05	190	R	1986
To: 29-2593				
From: 29-2593				
(2594) CRESTWOOD LA	0.09	180	R	1986
To: 29-3074				
From: Cul-de-Sac				
(2595) ALDRICH LA	0.03	30	R	1986
To: 29-2635				
From: Dead End				
(2596) LYNNHURST DR	0.16	110	R	1986
To: 29-2573				
From: 29-2573				
(2596) LYNNHURST DR	0.06	130	R	1986
To: 29-2597				
From: 29-2597				
(2596) LYNNHURST DR	0.16	250	R	1986
To: 29-978				
From: Cul-de-Sac				
(2597) GOODVIEW CT	0.09	80	R	1997
To: 29-2596				
From: Cul-de-Sac				
(2598)	0.14	610	R	05/14/2002
To: 29-672 Vale Rd				
From: 29-672 Vale Rd				
(2598)	0.13	310	R	1997
To: 29-3284				
From: 29-3284				
(2598)	0.21	190	R	1997
To: 29-3217				
From: Cul-de-Sac				
(2599) PENZA DR	0.10	80	R	1997
To: 29-2774				
From: Dead End				
(2601) LEE ST	0.09	70	R	01/22/2002
To: 29-2603				
From: 29-2603				
(2601) LEE ST	0.08	46	R	1986
To: 29-645				
From: 29-645				
(2601) LEE ST	0.15	40	R	01/22/2002
To: Dead End				
From: 29-2603				
(2602) JACKSON ST	0.09	40	R	1986
To: 29-645				
From: 29-645				
(2602) JACKSON ST	0.06	540	R	1986
To: 29-6172				
From: 29-6172				
(2602) JACKSON ST	0.07	510	R	1986
To: 29-6173				
From: 29-6173				
(2602) JACKSON ST	0.16	260	R	01/22/2002
To: Dead End				
From: 29-2601				
(2603) GAINES ST	0.10	40	R	1986
To: 29-2602				
From: 29-835				
(2604) FITZHUGH ST	0.21	320	R	12/18/2001
To: 29-833				

Virginia Department of Transportation  
Mobility Management Division  
2003  
Annual Average Daily Traffic Volume Estimates By Section of Route  
Fairfax Maintenance Area

Route	Length	AADT	QA	Year
<b>Fairfax County</b>				
(2604) FITZHUGH ST	0.20	520	R	12/18/2001
(2605)	0.06	400	R	1986
(2605)	0.05	370	R	1986
(2605)	0.08	330	R	1986
(2605)	0.09	400	R	1986
(2605)	0.06	510	R	1986
(2605)	0.07	560	R	1986
(2605)	0.07	720	R	1986
(2605)	0.04	760	R	1986
(2606) BERYL RD	0.03	20	R	1986
(2606) BERYL RD	0.28	480	R	1987
(2606) BERYL RD	0.06	1800	R	1986
(2606) BERYL RD	0.15	2000	R	1986
(2606) BERYL RD	0.02	3500	R	1986
(2607) SHELDON DR	0.07	390	R	1986
(2607) SHELDON DR	0.14	1000	R	1986
(2607) SHELDON DR	0.10	980	R	1986
(2607) SHELDON DR	0.09	400	R	1986
(2607) SHELDON DR	0.11	220	R	1986
(2608) ENID PL	0.06	60	R	1986
(2609)	0.34	170	R	1986
(2610)	0.20	110	R	1997
(2610)	0.14	120	R	1997

Route	Length	AADT	QA	Year
<b>Fairfax County</b>				
(2610)	0.11	760	R	1986
(2610)	0.07	910	R	1986
(2611) HARVEY LA	0.10	100	R	1986
(2612) POPLAR DR	0.16	180	R	1986
(2613) FISKE PL	0.06	70	R	1986
(2614) GWYN PL	0.08	80	R	1986
(2615)	0.07	190	R	1986
(2615)	0.14	330	R	1986
(2615)	0.02	550	R	1986
(2616) SIGMONA ST	0.24	160	R	1986
(2617) HERSHEY LA	0.20	300	R	1986
(2617) HERSHEY LA	0.10	650	R	1986
(2618) MERLE PL	0.06	80	R	1986
(2618) MERLE PL	0.05	430	R	1986
(2618) MERLE PL	0.04	380	R	1986
(2618) MERLE PL	0.06	230	R	1986
(2618) MERLE PL	0.02	200	R	1986
(2618) MERLE PL	0.04	220	R	1986
(2619)	0.17	130	R	1986
(2619)	0.11	90	R	1986
(2620) ASBURY CT	0.05	60	R	1986
(2621)	0.05	40	R	1986



Virginia Department of Transportation  
 Mobility Management Division  
 2003  
 Annual Average Daily Traffic Volume Estimates By Section of Route  
 Fairfax Maintenance Area

Route	Length	AADT	QA	Year
<b>Fairfax County</b>				
From: 29-2618				
(2621) To: Dead End	0.05	48	R	1986
From: 29-1292 Bren Mar Dr				
(2622) PHYLLIS LA To: 29-2607	0.31	260	R	1986
From: Dead End				
(2623) IONA WY To: 29-2605	0.08	80	R	1986
From: Dead End				
(2624) To: 29-2605	0.03	30	R	1986
From: Dead End				
(2625) PAULA RD To: 29-648 Edsall Rd	0.03	510	R	1986
From: Dead End				
(2626) WILLS ST To: 29-635	0.14	140	R	1986
From: 29-2797				
(2627) ROYSTON ST To: 29-3441	0.09	540	R	1986
From: 29-3271				
(2627) ROYSTON ST To: 29-2628	0.07	320	R	1986
From: 29-2642				
(2627) ROYSTON ST To: 29-2784	0.11	250	R	1986
From: 29-2627				
(2627) ROYSTON ST To: 29-2784	0.11	90	R	1986
From: 29-2034				
(2628) WEBER ST To: 29-2642	0.06	90	R	1986
From: 29-2784				
(2628) WEBER ST To: 29-2784	0.11	330	R	1986
From: 29-2630 NORTH				
(2628) WEBER ST To: 29-2756	0.11	130	R	1986
From: 29-2755				
(2629) ERIE ST To: 29-2055	0.20	1100	R	1986
From: 29-2630 SOUTH				
(2629) ERIE ST To: 29-2630 SOUTH	0.20	130	R	1986
From: 29-2864 Ravensworth Rd				
(2630) Heritage Dr To: 29-3620 Barr Pl	0.73	4400	F	2003
From: 29-3766 Patriot Dr				
(2630) Heritage Dr To: SR 236 Little River Tpke	0.36	9500	F	2003
From: Dead End				
(2630) Heritage Dr To: Dead End	0.35	15000	F	2003
From: Dead End				
(2631) PIONEER LA To: 29-4012	0.11	80	R	1997

Route	Length	AADT	QA	Year
<b>Fairfax County</b>				
From: 29-4012				
(2631) PIONEER LA To: 29-703	0.09	220	R	1997
From: 29-2670				
(2631) PIONEER LA To: 29-2695	0.08	320	R	1997
From: 29-693				
(2631) PIONEER LA To: 29-2891 WEST	0.20	200	R	1997
From: 29-2891 EAST				
(2632) VAN FLEET DR To: 29-695	0.07	330	R	1986
From: 29-2167				
(2632) VAN FLEET DR To: 29-2706	0.10	240	R	1986
From: 29-1292 Bren Mar Dr				
(2633) REDDFIELD DR To: Dead End	0.06	200	R	1986
From: 29-2858				
(2633) REDDFIELD DR To: 29-2595	0.07	420	R	1986
From: 29-2884 SOUTH				
(2634) KIRK PL To: 29-2643	0.05	46	R	1986
From: 29-2643				
(2635) ATLEE PL To: 29-2884 NORTH	0.14	200	R	1986
From: 29-693				
(2635) ATLEE PL To: 29-2637	0.11	870	R	1986
From: 29-2639				
(2635) ATLEE PL To: Dead End	0.15	150	R	1986
From: 29-2636				
(2636) DILLON AV To: 29-2638	0.06	620	R	1986
From: Dead End				
(2636) DILLON AV To: 29-2639	0.14	420	R	1986
From: 29-2636				
(2636) DILLON AV To: 29-2636	0.03	60	R	1997
From: 29-2637				
(2637) HANE ST To: 29-2638	0.05	280	R	1986
From: Dead End				
(2637) HANE ST To: 29-2637	0.05	40	R	1986
From: 29-2639				
(2638) WISE ST To: 29-2639	0.15	120	R	1997
From: 29-2636				
(2639) MCNEER ST To: 29-2638	0.08	200	R	1997
From: Dead End				
(2639) MCNEER ST To: Dead End	0.03	20	R	1997
From: Dead End				
(2640) BURNSIDE CT To: 29-2727	0.06	60	R	1997
From: 29-2763				
(2640) BURNSIDE CT To: 29-2763	0.06	440	R	1997

Virginia Department of Transportation  
Mobility Management Division  
2003  
Annual Average Daily Traffic Volume Estimates By Section of Route  
Fairfax Maintenance Area

Route	Length	AADT	QA	Year
<b>Fairfax County</b>				
From: 29-2763				
2640 BURNSIDE CT	0.12	110	R	1997
To: Dead End				
From: Dead End				
2641 FENTON CT	0.04	40	R	1986
To: 29-2607				
From: 29-2686				
2642	0.06	270	R	1986
To: 29-2628				
From: 29-2627				
2642	0.09	270	R	1986
To: 29-2627				
From: 29-2630 Heritage Dr				
2642	0.17	130	R	1986
To: 29-2055				
From: Dead End				
2643 DENISON PL	0.03	30	R	1986
To: 29-2635				
From: Dead End				
2644 GADDY CT	0.08	120	R	1997
To: 29-1176				
From: 29-1176				
2645 JOAN CT	0.06	80	R	1997
To: Dead End				
From: 29-1176				
2646 PARISH LA	0.03	20	R	1997
To: Dead End				
From: Cul-de-Sac				
2647 CLAUDE CT	0.03	20	R	1996
To: 29-2535				
From: 29-2885				
2648 GARDNER PL	0.05	60	R	1986
To: Dead End				
From: 29-2459 Leesville Blvd				
2649 IVOR ST	0.16	120	R	1986
To: 29-2885				
From: 29-2459 Leesville Blvd				
2650 HINTON ST	0.20	140	R	1986
To: 29-2885				
From: Cul-de-Sac				
2651 REBEL DR	0.33	260	R	1997
To: 29-1177				
From: Cul-de-Sac				
2652 Heming Ave	0.25	NA		1991
To: 29-7590				
From: 29-7590				
2652 Heming Ave	0.74	1200	R	1986
To: 29-3673				
From: 29-3673				
2652 Heming Ave	0.28	1400	R	1986
To: 29-3247 Queensberry Ave				
From: 29-3247 Queensberry Ave				
2652 Heming Ave	0.26	4400	F	2003
To: 29-2459 N; Heming Ct				
From: 29-2459 N; Heming Ct				
2652 Heming Ave	0.72	5800	F	2003
To: Braddock Rd				
From: 29-2885				
2653 IVES PL	0.15	120	R	1986
To: 29-2885				

Route	Length	AADT	QA	Year
<b>Fairfax County</b>				
From: 29-2885				
2654 LITTLEFORD ST	0.16	110	R	1986
To: 29-2870				
From: 29-694				
2655 MONTOUR DR	0.24	270	R	1997
To: Cul-de-Sac				
From: 29-1772				
2656 PRIMROSE DR	0.17	140	R	1986
To: 29-2392				
From: Dead End				
2657 GLENBROOK PL	0.06	50	R	1997
To: 29-699				
From: 29-795				
2658 LEWIS LA	0.09	1100	R	1986
To: 29-1026				
From: 29-7555				
2659	0.01	NA		1987
To: 0.01 MN 29-7555				
From: 0.01 MN 29-7555				
2659	0.14	920	R	1987
To: SR 244				
From: 29-600				
2660	0.32	4200	R	11/26/2001
To: 29-7035				
From: 29-7035				
2660	0.09	NA		1986
To: Dead End				
From: 29-2235				
2661	0.08	710	R	1986
To: Dead End ; Gap Terminus				
From: Dead End; Gap Terminus				
2661	0.13	770	R	1986
To: SR 236				
From: 29-694				
2662	0.07	400	R	09/17/2002
To: 29-2663				
From: 29-2663				
2662	0.03	230	R	09/17/2002
To: 29-2665				
From: 29-2665				
2662	0.06	200	R	09/17/2002
To: 29-2059				
From: 29-2672 Lemon Rd				
2663 DALMATION DR	0.05	330	R	09/17/2002
To: 29-2041				
From: 29-2041				
2663 DALMATION DR	0.06	240	R	09/17/2002
To: 29-2029				
From: 29-2029				
2663 DALMATION DR	0.14	200	R	09/17/2002
To: 29-2664				
From: 29-2664				
2663 DALMATION DR	0.07	320	R	09/17/2002
To: 29-2662				
From: 29-2662				
2664 WHITEHALL PL	0.06	30	R	1997
To: Dead End				
From: 29-2662				
2665 PANDA LA	0.05	220	R	09/17/2002
To: 29-3465				
From: Dead End				
2666 WOODSIDE CT	0.08	100	R	1996
To: 29-2753				

Virginia Department of Transportation  
 Mobility Management Division  
 2003  
 Annual Average Daily Traffic Volume Estimates By Section of Route  
 Fairfax Maintenance Area

Route	Length	AADT	QA	Year
<b>Fairfax County</b>				
(2667) SUNNY SIDE LA	0.17	160	R	09/17/2002
(2668) ELLIS CT	0.03	30	R	1997
(2669) LEHIGH LA	0.04	40	R	1986
(2670) ROSWELL DR	0.16	120	R	1986
(2670) ROSWELL DR	0.02	300	R	1986
(2670) ROSWELL DR	0.05	290	R	1986
(2670) ROSWELL DR	0.06	340	R	1986
(2670) ROSWELL DR	0.10	240	R	1986
(2671)	0.03	10	R	1986
(2671)	0.10	400	R	1986
(2671)	0.16	920	R	1986
(2671)	0.05	1300	R	1986
(2671)	0.06	2000	R	1986
(2671)	0.07	2000	R	1986
(2671)	0.17	1900	R	1986
(2671)	0.06	2000	R	1986
(2671)	0.77	290	R	1986
(2672) Lemon Rd	0.44	1400	G	2003
(2673) POLK ST	0.07	20	R	1986
(2674) JOPLIN ST	0.15	110	R	1986
(2675) PIONEER DR	0.06	1000	R	1986
(2675) PIONEER DR	0.18	880	R	1986
(2675) PIONEER DR	0.13	530	R	1986

Route	Length	AADT	QA	Year
<b>Fairfax County</b>				
(2675) PIONEER DR	0.04	450	R	1986
(2675) PIONEER DR	0.09	540	R	1986
(2676) BUCKSKIN ST	0.05	540	R	1986
(2676) BUCKSKIN ST	0.06	430	R	1986
(2676) BUCKSKIN ST	0.06	540	R	1986
(2677) Frontier Dr	0.17	41000	F	2003
(2677) Frontier Dr	0.44	29000	F	2003
(2677) Frontier Dr	0.41	3800	F	2003
(2677) Frontier Dr	0.04	1400	F	2003
(2677) Frontier Dr	0.06	1200	F	2003
(2677) Frontier Dr	0.14	990	F	2003
(2677) Frontier Dr	0.09	240	R	1986
(2678) CUSTER ST	0.06	410	R	1986
(2678) CUSTER ST	0.06	360	R	1986
(2678) CUSTER ST	0.06	400	R	1986
(2679) ABILENE ST	0.18	190	R	1986
(2679) ABILENE ST	0.14	200	R	1986
(2680) ALAMO ST	0.18	120	R	1986
(2680) ALAMO ST	0.16	150	R	1986
(2681) CIMARRON ST	0.06	330	R	1986
(2681) CIMARRON ST	0.10	530	R	1986
(2681) CIMARRON ST	0.06	3700	R	1987
(2681) CIMARRON ST	0.06	2600	R	1986

Virginia Department of Transportation  
 Mobility Management Division  
 2003  
 Annual Average Daily Traffic Volume Estimates By Section of Route  
 Fairfax Maintenance Area

Route	Length	AADT	QA	Year
<b>Fairfax County</b>				
From: [ ] 2681 CIMARRON ST	29-2679	0.06	2400	R 1986
To: [ ] 2681 CIMARRON ST	29-2680	0.06	2400	R 1986
To: [ ]	29-2677 Frontier Dr			
From: [ ] 2682 APACHE ST	29-2681	0.07	240	R 1986
To: [ ] 2682 APACHE ST	29-2683	0.14	250	R 1986
To: [ ] 2682 APACHE ST	29-2181	0.05	180	R 1986
To: [ ]	29-2183			
From: [ ] 2683 CROCKETT PL	Cul-de-Sac	0.03	40	R 1986
To: [ ]	29-2682			
From: [ ] 2684 NEW HOPE DR	29-2690	0.22	150	R 10/27/2003
To: [ ] 2684 NEW HOPE DR	29-2671	0.06	350	R 10/27/2003
To: [ ] 2684 NEW HOPE DR	29-2685	0.10	210	R 10/27/2003
To: [ ] 2684 NEW HOPE DR	29-2168	0.06	270	R 10/27/2003
To: [ ]	29-2699			
From: [ ] 2685 DANVILLE ST	29-2690	0.10	100	R 10/27/2003
To: [ ] 2685 DANVILLE ST	29-2169	0.10	190	R 10/27/2003
To: [ ]	29-2684			
From: [ ] 2686 KALORAMA RD	Dead End	0.08	60	R 10/22/2003
To: [ ] 2686 KALORAMA RD	29-2797	0.10	1900	R 10/22/2003
To: [ ] 2686 KALORAMA RD	29-3441	0.05	1900	R 10/22/2003
To: [ ] 2686 KALORAMA RD	29-3271	0.11	2200	R 10/22/2003
To: [ ] 2686 KALORAMA RD	29-2642	0.10	2900	R 10/22/2003
To: [ ] 2686 KALORAMA RD	29-2784	0.06	3500	R 10/22/2003
To: [ ]	29-2864 Ravensworth Rd			
From: [ ] 2687 WINTERSET DR	SR 236; 29-3681	0.38	660	R 10/31/2002
To: [ ] 2687 WINTERSET DR	29-4916	0.09	340	R 10/31/2002
To: [ ]	29-3781			
From: [ ] 2688 OLMSTEAD DR	Cul-de-Sac	0.16	140	R 09/23/2002
To: [ ] 2688 OLMSTEAD DR	29-2724 NE	0.18	170	R 09/23/2002
To: [ ]	29-2724 SW			
From: [ ] 2689 STORM CT	29-2749	0.05	70	R 09/23/2002
To: [ ]	Cul-de-Sac			

Route	Length	AADT	QA	Year
<b>Fairfax County</b>				
From: [ ] 2690 DUBLIN AV	29-2698	0.07	180	R 10/27/2003
To: [ ] 2690 DUBLIN AV	29-2685	0.07	150	R 10/27/2003
To: [ ] 2690 DUBLIN AV	29-2671	0.05	470	R 10/27/2003
To: [ ] 2690 DUBLIN AV	29-2691	0.05	520	R 10/27/2003
To: [ ] 2690 DUBLIN AV	29-2692	0.06	550	R 10/27/2003
To: [ ] 2690 DUBLIN AV	29-2684	0.07	650	R 10/27/2003
To: [ ]	29-648 Edsall Rd			
From: [ ] 2691 FRONT ROYAL RD	29-2589	0.18	150	R 10/27/2003
To: [ ] 2691 FRONT ROYAL RD	29-2690	0.04	60	R 10/27/2003
To: [ ]	Dead End			
From: [ ] 2692 GALAX CT	Dead End	0.05	70	R 10/29/2003
To: [ ]	29-2690			
From: [ ] 2693 FAIRLAWN DR	Dead End	0.06	60	R 1997
To: [ ] 2693 FAIRLAWN DR	29-3646	0.09	180	R 1997
To: [ ] 2693 FAIRLAWN DR	29-2848	0.06	770	R 1986
To: [ ] 2693 FAIRLAWN DR	29-2694	0.12	190	R 1986
To: [ ]	29-2821			
From: [ ] 2694	29-2693	0.05	620	R 10/07/2002
To: [ ] 2694	29-1951 SOUTH	0.04	970	R 10/07/2002
To: [ ] 2694	29-1951 NORTH	0.07	710	R 10/30/2002
To: [ ] 2694	29-2824	0.06	370	R 10/07/2002
To: [ ] 2694	29-3232	0.21	290	R 10/07/2002
To: [ ]	29-2807			
From: [ ] 2695 SHELBY LA	29-703	0.06	300	R 10/22/2002
To: [ ] 2695 SHELBY LA	29-2696	0.05	390	R 1997
To: [ ] 2695 SHELBY LA	29-2670	0.05	130	R 10/22/2002
To: [ ] 2695 SHELBY LA	29-2631	0.03	49	R 10/22/2002
To: [ ]	Dead End			
From: [ ] 2696 SHELBY CT	Dead End	0.03	46	R 10/22/2002
To: [ ]	29-2695			

Virginia Department of Transportation  
 Mobility Management Division  
 2003  
 Annual Average Daily Traffic Volume Estimates By Section of Route  
 Fairfax Maintenance Area

Route	Length	AADT	QA	Year
<b>Fairfax County</b>				
From: 29-2792				
(2697) LANCASTER CT	0.08	100	R	10/21/2002
To: Cul-de-Sac				
From: 29-2589				
(2698) HOPEWELL AV	0.17	100	R	10/27/2003
To: 29-2671				
(2698) HOPEWELL AV	0.13	100	R	10/27/2003
To: 29-2690				
(2698) HOPEWELL AV	0.06	170	R	10/27/2003
To: 29-2588				
(2698) HOPEWELL AV	0.08	110	R	10/27/2003
To: 29-2168				
From: Dead End				
(2699) CLIFTON ST	0.03	30	R	10/27/2003
To: 29-2169				
(2699) CLIFTON ST	0.15	270	R	10/27/2003
To: 29-2684				
(2699) CLIFTON ST	0.06	610	R	10/27/2003
To: 29-648 Edsall Rd				
From: 29-695 Idylwood Rd				
(2700) Idyl La	0.09	5500	G	2003
To: 29-2707 Pimmit Dr				
From: 29-2707 Pimmit Dr				
(2701) Griffith Rd	0.54	2300	G	2003
To: 29-2726 Fisher Dr				
(2701) Griffith Rd	0.31	1700	G	2003
To: 29-650 Magarity Rd				
From: 29-2704				
(2702)	0.20	540	R	09/26/2002
To: 29-2701 Griffith Rd				
From: 29-2704				
(2703)	0.09	820	R	09/26/2002
To: 29-2703 Begin Loop				
(2703)	0.17	20	R	09/25/2002
To: 29-2733				
(2703)	0.13	430	R	09/05/2002
To: 29-2703 End Loop				
From: 29-2707 WEST				
(2704)	0.25	920	R	09/15/2002
To: 29-2703				
(2704)	0.08	1600	R	09/25/2002
To: 29-2702				
(2704)	0.07	1700	R	09/25/2002
To: 29-2707 EAST				
From: Dead End				
(2705)	0.07	850	R	1986
To: 29-2707 Pimmit Dr				
From: 29-695				
(2706)	0.07	110	R	1997
To: 29-2633				
(2706)	0.10	90	R	09/25/2002
To: Dead End; Gap Terminus				
From: Dead End; Gap Terminus				
(2706)	0.04	20	R	1997
To: 29-2707 Pimmit Dr				

Route	Length	AADT	QA	Year
<b>Fairfax County</b>				
From: Dead End				
(2707) Pimmit Dr	0.02	NA		1991
To: 29-2700 Idyl La				
(2707) Pimmit Dr	0.43	8400	G	2003
To: SR 7 Leesburg Pike				
(2707) Pimmit Dr	0.50	5100	G	2003
To: 29-2701 Griffith Rd				
(2707) Pimmit Dr	0.52	1700	G	2003
To: 29-2722 W; Friden Dr				
From: 29-2722 E; Friden Dr				
(2707) Pimmit Dr	0.63	1400	G	2003
To: 29-650 Magarity Rd				
From: 29-2707 Pimmit Dr				
(2708)	0.27	250	R	09/25/2002
To: 29-2707 Pimmit Dr				
From: 29-2710				
(2709) CHERRI DR	0.09	870	R	09/14/2002
To: 29-2712				
(2709) CHERRI DR	0.11	660	R	09/25/2002
To: 29-2714				
(2709) CHERRI DR	0.14	770	R	09/26/2002
To: 29-2701 Griffith Rd				
From: 29-2764				
(2710)	0.04	710	R	09/25/2002
To: 29-2763				
(2710)	0.15	530	R	09/25/2002
To: 29-2709				
(2710)	0.05	890	R	09/24/2002
To: 29-2711 WEST				
(2710)	0.02	510	R	09/25/2002
To: 29-2711 EAST				
(2710)	0.18	490	R	09/25/2002
To: 29-2701 Griffith Rd				
(2710)	0.06	40	R	09/25/2002
To: Dead End				
From: 29-2714				
(2711)	0.14	290	R	09/26/2002
To: 29-2721				
(2711)	0.08	250	R	09/25/2002
To: 29-2710 EAST				
From: 29-2710 WEST				
(2711)	0.07	710	R	09/26/2002
To: 29-2726 WEST				
From: 29-2726 EAST				
(2711)	0.17	420	R	09/25/2002
To: 29-2724 Lisle Ave				
(2711)	0.16	510	R	09/26/2002
To: 29-650				
From: Dead End				
(2712) BURFOOT ST	0.05	49	R	09/26/2002
To: 29-2766				
(2712) BURFOOT ST	0.09	300	R	10/02/2002
To: 29-2733				
(2712) BURFOOT ST	0.06	360	R	10/02/2002
To: 29-2709				

Virginia Department of Transportation  
Mobility Management Division  
2003  
Annual Average Daily Traffic Volume Estimates By Section of Route  
Fairfax Maintenance Area

Route	Length	AADT	QA	Year
<b>Fairfax County</b>				
From: [Blank] To: [Blank] Dead End				
(2713) ARDEN CT	0.05	60	R	10/02/2002
From: [Blank] To: [Blank] 29-3450				
(2713) ARDEN CT	0.05	70	R	10/02/2002
From: [Blank] To: [Blank] Dead End				
From: [Blank] To: [Blank] 29-2709				
(2714) DEXTER DR	0.07	330	R	10/02/2002
From: [Blank] To: [Blank] 29-2711				
(2714) DEXTER DR	0.04	350	R	10/02/2002
From: [Blank] To: [Blank] 29-2701 Griffith Rd				
From: [Blank] To: [Blank] 29-2707 Pimmit Dr				
(2715) STORM DR	0.28	660	R	10/02/2002
From: [Blank] To: [Blank] 29-2722 Friden Dr				
(2715) STORM DR	0.18	190	R	09/26/2002
From: [Blank] To: [Blank] Dead End				
From: [Blank] To: [Blank] 29-2707 Pimmit Dr				
(2716) HILEMAN RD	0.24	630	R	09/26/2002
From: [Blank] To: [Blank] 29-2722 EAST				
From: [Blank] To: [Blank] 29-2722 WEST				
(2716) HILEMAN RD	0.13	80	R	09/23/2002
From: [Blank] To: [Blank] Dead End; Gap Teminus				
(2716) HILEMAN RD	0.03	30	R	1997
From: [Blank] To: [Blank] 29-2749				
From: [Blank] To: [Blank] 29-2707 Pimmit Dr				
(2717) HILLSIDE DR	0.23	330	R	09/23/2002
From: [Blank] To: [Blank] 29-2722 EAST				
From: [Blank] To: [Blank] 29-2722 WEST				
(2717) HILLSIDE DR	0.15	560	R	09/23/2002
From: [Blank] To: [Blank] Dead End				
From: [Blank] To: [Blank] 29-2707 Pimmit Dr				
(2718) ANDERSON RD	0.18	630	R	09/12/2002
From: [Blank] To: [Blank] 29-2722 EAST				
From: [Blank] To: [Blank] 29-2722 WEST				
(2718) ANDERSON RD	0.20	360	R	09/23/2002
From: [Blank] To: [Blank] 29-2749				
(2718) ANDERSON RD	0.20	770	R	09/23/2002
From: [Blank] To: [Blank] 29-2724 Lisle Ave				
(2718) ANDERSON RD	0.21	1100	R	09/23/2002
From: [Blank] To: [Blank] 29-650; 29-3946				
From: [Blank] To: [Blank] 29-2707 Pimmit Dr				
(2719) TAYLOR RD	0.12	160	R	09/23/2002
From: [Blank] To: [Blank] 29-2751				
(2719) TAYLOR RD	0.02	8	R	09/18/2002
From: [Blank] To: [Blank] Dead End				
From: [Blank] To: [Blank] 29-2707 Pimmit Dr				
(2720) PIMMIT CT	0.08	100	R	09/23/2002
From: [Blank] To: [Blank] Dead End				
From: [Blank] To: [Blank] 29-2711				
(2721)	0.14	160	R	1986
From: [Blank] To: [Blank] 29-2701 Griffith Rd				
From: [Blank] To: [Blank] 29-2701 Griffith Rd				
(2722) Friden Dr	0.07	1100	R	09/23/2002
From: [Blank] To: [Blank] 29-2715 Storm Dr				
(2722) Friden Dr	0.06	790	R	09/23/2002
From: [Blank] To: [Blank] 29-2716 Hileman Rd W				
(2722) Friden Dr	0.01	790	R	09/23/2002
From: [Blank] To: [Blank] 29-2716 Hileman Rd E				

Route	Length	AADT	QA	Year
<b>Fairfax County</b>				
From: [Blank] To: [Blank] 29-2716 Hileman Rd E				
(2722) Friden Dr	0.05	800	R	09/26/2002
From: [Blank] To: [Blank] 29-2717 Hillside Dr W				
(2722) Friden Dr	0.02	740	R	09/23/2002
From: [Blank] To: [Blank] 29-2717 Hillside Dr E				
(2722) Friden Dr	0.04	1100	R	1986
From: [Blank] To: [Blank] 29-2718 Anderson Rd W				
(2722) Friden Dr	0.03	1500	R	09/24/2002
From: [Blank] To: [Blank] 29-2718 Anderson Rd E				
(2722) Friden Dr	0.03	970	R	09/24/2002
From: [Blank] To: [Blank] 29-2748 Gilson St				
(2722) Friden Dr	0.04	510	R	09/24/2002
From: [Blank] To: [Blank] 29-2707 Pimmit Dr W				
(2722) Friden Dr	0.03	1500	G	2003
From: [Blank] To: [Blank] 29-2707 Pimmit Dr E				
(2722) Friden Dr	0.02	10	R	1986
From: [Blank] To: [Blank] Dead End				
From: [Blank] To: [Blank] 29-617 Backlick Rd				
(2723) Industrial Rd	0.68	6200	F	2003
From: [Blank] To: [Blank] 29-2735 Industrial Dr				
From: [Blank] To: [Blank] SR 7 Leesburg Pike				
(2724) Lisle Ave	0.02	2800	G	2003
From: [Blank] To: [Blank] 29-650 Magarity Rd				
(2724) Lisle Ave	0.11	2500	R	09/24/2002
From: [Blank] To: [Blank] 29-2730 Edgar Ct				
(2724) Lisle Ave	0.06	2500	R	09/24/2002
From: [Blank] To: [Blank] 29-2729				
(2724) Lisle Ave	0.07	2800	R	09/24/2002
From: [Blank] To: [Blank] 29-2726 WEST				
(2724) Lisle Ave	0.27	2100	R	09/24/2002
From: [Blank] To: [Blank] 29-2725				
(2724) Lisle Ave	0.08	2200	R	09/24/2002
From: [Blank] To: [Blank] 29-2711				
(2724) Lisle Ave	0.09	2200	R	09/24/2002
From: [Blank] To: [Blank] 29-2701 Griffith Rd				
(2724) Lisle Ave	0.14	1900	R	09/25/2002
From: [Blank] To: [Blank] 29-2726 EAST				
(2724) Lisle Ave	0.07	2000	R	09/24/2002
From: [Blank] To: [Blank] 29-2749				
(2724) Lisle Ave	0.05	1200	R	09/24/2002
From: [Blank] To: [Blank] 29-2688 WEST				
(2724) Lisle Ave	0.09	1100	R	09/24/2002
From: [Blank] To: [Blank] 29-2688 EAST				
(2724) Lisle Ave	0.05	1100	R	09/24/2002
From: [Blank] To: [Blank] 29-2718				
(2724) Lisle Ave	0.06	900	R	09/24/2002
From: [Blank] To: [Blank] 29-2748				
(2724) Lisle Ave	0.07	750	R	09/24/2002
From: [Blank] To: [Blank] 29-2707 Pimmit Dr				
(2724) Lisle Ave	0.06	420	R	09/24/2002
From: [Blank] To: [Blank] 29-1151 Olney Rd				

Virginia Department of Transportation  
 Mobility Management Division  
 2003  
 Annual Average Daily Traffic Volume Estimates By Section of Route  
 Fairfax Maintenance Area

Route	Length	AADT	QA	Year
<b>Fairfax County</b>				
(2725) WARE RD	0.10	340	R	09/24/2002
(2725) WARE RD	0.06	440	R	09/24/2002
(2725) WARE RD	0.09	620	R	09/24/2002
(2725) WARE RD	0.07	650	R	09/24/2002
(2726)	0.14	300	R	09/24/2002
(2726)	0.05	300	R	09/30/2002
(2726)	0.07	820	R	09/30/2002
(2726)	0.07	700	R	09/30/2002
(2726)	0.12	450	R	09/30/2002
(2726)	0.07	420	R	09/30/2002
(2726)	0.05	600	R	09/30/2002
(2726)	0.03	880	R	09/30/2002
(2726)	0.09	120	R	09/16/2002
(2726)	0.08	130	R	09/16/2002
(2726)	0.18	1200	R	11/01/2002
(2726)	0.16	730	R	09/24/2002
(2727) LEONARD DR	0.12	370	R	09/26/2002
(2727) LEONARD DR	0.21	360	R	10/01/2002
(2728) OSWALD PL	0.08	120	R	10/01/2002
(2729) NORDLIE PL	0.12	190	R	10/01/2002
(2730) EDGAR CT	0.18	410	R	10/01/2002
(2731)	0.13	120	R	09/16/2002
(2731)	0.04	130	R	09/16/2002

Route	Length	AADT	QA	Year
<b>Fairfax County</b>				
(2732) FAY PL	0.03	70	R	10/01/2002
(2733)	0.07	500	R	10/01/2002
(2733)	0.05	450	R	10/01/2002
(2734) PROUT PL	0.08	130	R	10/01/2002
(2735) Industrial Dr	0.07	1100	R	1986
(2735) Industrial Dr	0.12	2900	R	1986
(2735) Industrial Dr	1.07	9000	F	2003
(2736) WALL ST	0.18	30	R	1986
(2738) LUSBY PL	0.08	150	R	10/01/2002
(2739)	0.17	130	R	09/16/2002
(2740) LUNCEFORD LA	0.07	150	R	10/01/2002
(2741) HUTCHISON ST	0.09	890	R	10/01/2002
(2741) HUTCHISON ST	0.17	1100	R	10/01/2002
(2742) REYNOLDS ST	0.12	120	R	10/01/2002
(2742) REYNOLDS ST	0.06	580	R	10/16/2002
(2742) REYNOLDS ST	0.14	210	R	10/16/2002
(2743) JENKINS LA	0.10	190	R	10/16/2002
(2744) FARDALE ST	0.14	340	R	10/31/2002
(2745) CASMAR ST	0.13	290	R	10/24/2002
(2746) MCHENRY ST	0.09	500	R	10/24/2002
(2746) MCHENRY ST	0.19	520	R	10/24/2002

Virginia Department of Transportation  
 Mobility Management Division  
 2003  
 Annual Average Daily Traffic Volume Estimates By Section of Route  
 Fairfax Maintenance Area

Route	Length	AADT	QA	Year
<b>Fairfax County</b>				
From: 29-694				
(2747) CRUTCHFIELD ST	0.12	80	R	09/23/2002
To: Dead End				
From: 29-2722 Friden Dr				
(2748) GILSON ST	0.20	290	R	10/02/2002
To: 29-2749				
(2748) GILSON ST	0.20	370	R	10/02/2002
To: 29-2724 Lisle Ave				
(2748) GILSON ST	0.22	580	R	10/02/2002
To: 29-650				
From: Dead End				
(2749) SPORTSMAN DR	0.03	50	R	10/02/2002
To: 29-3432				
(2749) SPORTSMAN DR	0.09	310	R	10/02/2002
To: 29-2724 Lisle Ave				
(2749) SPORTSMAN DR	0.06	310	R	10/02/2002
To: 29-2689				
(2749) SPORTSMAN DR	0.09	260	R	10/02/2002
To: Future 2715				
(2749) SPORTSMAN DR	0.17	190	R	10/02/2002
To: 29-2718				
(2749) SPORTSMAN DR	0.06	180	R	10/02/2002
To: 29-2748				
(2749) SPORTSMAN DR	0.06	170	R	10/02/2002
To: 29-2707 Pimmit Dr				
(2749) SPORTSMAN DR	0.10	400	R	10/02/2002
To: 29-1151				
From: 29-650				
(2750) LA SALLE AV	0.32	250	R	1997
To: 29-3547 Chain Bridge Rd				
From: Dead End				
(2751) PICE PL	0.04	60	R	10/03/2002
To: 29-2719				
From: 29-694				
(2752)	0.12	1200	R	10/03/2002
To: 29-3587				
(2752)	0.12	740	R	10/03/2002
To: 29-2667				
(2752)	0.16	850	R	10/02/2002
To: 29-2753				
(2752)	0.15	100	R	10/03/2002
To: Dead End				
From: 29-2754				
(2753)	0.06	330	R	10/03/2002
To: 29-2666				
(2753)	0.08	210	R	10/03/2002
To: 29-2673				
(2753)	0.15	170	R	10/03/2002
To: 29-2752				
From: 29-2753				
(2754) OVERLOOK RD	0.17	150	R	10/03/2002
To: Dead End				
From: 29-2756				
(2755) MANION ST	0.09	210	R	1986
To: 29-2629				

Route	Length	AADT	QA	Year
<b>Fairfax County</b>				
From: 29-2629				
(2756) ARLEN ST	0.11	360	R	10/22/2003
To: 29-3608				
(2756) ARLEN ST	0.08	180	R	10/22/2003
To: 29-3607				
(2756) ARLEN ST	0.09	120	R	10/22/2003
To: 29-2755				
(2756) ARLEN ST	0.08	160	R	10/22/2003
To: Dead End				
From: 29-2768				
(2757) BELTON CT	0.04	40	R	10/03/2002
To: Cul-de-Sac				
From: 29-695				
(2758) CHESTNUT HILL AV	0.11	80	R	10/21/2002
To: Dead End				
From: 29-2768				
(2759) SUSQUEHANNOCK DR	0.26	210	R	10/03/2002
To: 29-3439				
(2759) SUSQUEHANNOCK DR	0.16	210	R	10/03/2002
To: 29-2062				
From: 29-2276 Waterway Dr				
(2760) Potterton Dr	0.11	2000	G	2003
To: 29-1886 Beachway Dr				
(2760) Potterton Dr	0.23	960	G	2003
To: 29-1735 Villa La				
From: 29-9790				
(2761) KIRKWOOD DR	0.02	130	R	1986
To: 29-2571				
(2761) KIRKWOOD DR	0.11	390	R	10/24/2002
To: 29-978				
(2761) KIRKWOOD DR	0.10	410	R	10/24/2002
To: 29-2762				
(2761) KIRKWOOD DR	0.09	500	R	10/24/2002
To: 29-874 Hamilton Dr				
From: Dead End				
(2762) COURTLEY CT	0.08	90	R	10/24/2002
To: 29-2761				
From: 29-2710				
(2763) FOSTER RD	0.06	390	R	10/02/2002
To: 29-2640				
From: 29-2710				
(2764)	0.06	350	R	10/02/2002
To: 29-2765				
From: Dead End				
(2765) KILGORE RD	0.03	910	R	09/18/2002
To: 29-2764				
(2765) KILGORE RD	0.07	370	R	10/02/2002
To: 29-2766				
(2765) KILGORE RD	0.05	50	R	10/02/2002
To: Dead End				
From: 29-2712				
(2766)	0.06	360	R	10/02/2002
To: 29-2765				
From: Dead End				
(2767) WESTWOOD PL	0.03	100	R	09/18/2002
To: 29-703				



Virginia Department of Transportation  
Mobility Management Division  
2003  
Annual Average Daily Traffic Volume Estimates By Section of Route  
Fairfax Maintenance Area

Route	Length	AADT	QA	Year
<b>Fairfax County</b>				
(2768) BALDWIN DR	0.17	160	R	10/02/2002
(2768) BALDWIN DR	0.10	280	R	10/02/2002
(2768) BALDWIN DR	0.05	380	R	09/19/2002
(2768) BALDWIN DR	0.06	370	R	10/02/2002
(2768) BALDWIN DR	0.11	320	R	10/03/2002
(2768) BALDWIN DR	0.06	450	R	10/03/2002
(2768) BALDWIN DR	0.10	4000	R	10/03/2002
(2769) WOODLAND DR	0.24	80	R	10/03/2002
(2770) JANET LA	0.21	210	R	1986
(2771)	0.17	1100	R	10/17/2002
(2771)	0.06	1200	R	10/17/2002
(2771)	0.11	180	R	10/17/2002
(2772)	0.20	180	R	09/23/2002
(2773) GLEN FOREST DR	0.15	2400	R	10/17/2002
(2773) GLEN FOREST DR	0.01	1700	R	10/17/2002
(2773) GLEN FOREST DR	0.06	1400	R	10/17/2002
(2773) GLEN FOREST DR	0.03	1400	R	10/17/2002
(2773) GLEN FOREST DR	0.06	1200	R	10/17/2002
(2773) GLEN FOREST DR	0.17	1100	R	10/17/2002
(2774)	0.06	60	R	10/17/2002
(2774)	0.02	360	R	10/17/2002
(2774)	0.04	290	R	10/17/2002
(2774)	0.14	170	R	10/17/2002

Route	Length	AADT	QA	Year
<b>Fairfax County</b>				
(2774)	0.09	250	R	10/10/2002
(2775) BOSTON DR	0.08	400	R	10/17/2002
(2776) KAYWOOD DR	0.04	70	R	10/17/2002
(2776) KAYWOOD DR	0.12	90	R	10/17/2002
(2777) LONGWOOD DR	0.07	180	R	10/17/2002
(2778) MARCER ST	0.06	120	R	10/22/2002
(2779) TRAVIS PW	0.20	1100	R	10/22/2002
(2780) HUNTING AV	0.15	260	R	10/03/2002
(2781) NORTH ROSSER ST	0.08	1100	R	10/16/2002
(2781) NORTH ROSSER ST	0.07	1000	R	10/23/2002
(2781) NORTH ROSSER ST	0.05	1000	R	10/23/2002
(2782)	0.06	60	R	1986
(2782)	0.14	610	R	1986
(2783) ROCART DR	0.07	350	R	10/21/2003
(2783) ROCART DR	0.06	460	R	10/22/2003
(2784)	0.30	160	R	10/22/2003
(2784)	0.05	400	R	10/22/2003
(2784)	0.06	410	R	10/22/2003
(2784)	0.06	210	R	10/22/2003
(2784)	0.06	210	R	10/22/2003
(2784)	0.20	400	R	10/22/2003
(2784)	0.20	480	R	10/22/2003

Virginia Department of Transportation  
 Mobility Management Division  
 2003  
 Annual Average Daily Traffic Volume Estimates By Section of Route  
 Fairfax Maintenance Area

Route	Length	AADT	QA	Year
<b>Fairfax County</b>				
From: 29-2783				
(2784) To: Dead End	0.13	210	R	10/22/2003
From: 0.05 MS 29-2783				
(2785) To: 29-2783	0.05	50	R	1986
(2785) From: 29-2783				
To: Dead End	0.07	70	R	1986
From: 29-963				
(2786) CRESTWOOD DR To: 29-3504	0.09	710	R	10/23/2003
(2786) CRESTWOOD DR From: 29-3504				
To: 29-2874	0.23	470	R	10/23/2003
From: Dead End				
(2787) PINE TREE RD To: 29-2788	0.12	100	R	1997
(2787) PINE TREE RD From: 29-2788				
To: SR 123	0.18	270	R	1997
From: 0.10 MW 29-2787				
(2788) FRAZIER LA To: 29-2787	0.10	48	R	1997
(2788) FRAZIER LA From: 29-2787				
To: Dead End	0.16	100	R	1997
From: 29-2039				
(2789) PINECASTLE RD To: 29-2793	0.07	360	R	10/21/2002
(2789) PINECASTLE RD From: 29-2793				
To: 29-1128	0.15	890	R	10/31/2002
(2789) PINECASTLE RD From: 29-1128				
To: 29-2791	0.05	1100	R	10/21/2002
(2789) PINECASTLE RD From: 29-2791				
To: 29-2792	0.07	810	R	10/21/2002
(2789) PINECASTLE RD From: 29-2792				
To: 29-703	0.04	1400	R	10/21/2002
(2789) PINECASTLE RD From: 29-703				
From: 29-703				
(2790) To: 29-2333	0.11	110	R	10/21/2002
(2790) From: 29-2333				
To: Dead End	0.01	40	R	11/21/2002
From: 29-2789				
(2791) DEERFIELD CT To: Dead End	0.04	60	R	10/21/2002
From: Dead End				
(2792) VENICE CT To: 29-2085	0.04	50	R	10/31/2002
(2792) VENICE CT From: 29-2085				
To: 29-2065	0.11	450	R	10/31/2002
(2792) VENICE CT From: 29-2065				
To: 29-2040	0.06	440	R	10/22/2002
(2792) VENICE CT From: 29-2040				
To: 29-2039	0.06	510	R	10/21/2002
(2792) VENICE CT From: 29-2039				
To: 29-2793	0.06	700	R	10/21/2002
(2792) VENICE CT From: 29-2793				
To: 29-2697	0.06	740	R	10/21/2002
(2792) VENICE CT From: 29-2697				

Route	Length	AADT	QA	Year
<b>Fairfax County</b>				
From: 29-2697				
(2792) VENICE CT To: 29-2789	0.06	790	R	10/21/2002
From: 29-2792				
(2793) To: 29-2789	0.11	370	R	10/21/2002
(2793) From: 29-2789				
To: 29-2046	0.09	1100	R	10/21/2002
(2793) From: 29-2046				
To: 29-2045	0.13	1100	R	10/21/2002
(2793) From: 29-2045				
To: 29-2044	0.05	1100	R	10/21/2002
(2793) From: 29-2044				
To: 29-695	0.11	1200	R	10/08/2002
(2793) From: 29-695				
From: 29-696				
(2794) GEORGE WASHINGTON RD To: 29-677	0.55	320	R	10/08/2002
From: Dead End				
(2795) ANNANWOOD CT To: 29-650; 29-711	0.15	450	R	10/08/2002
From: 29-3691				
(2796) To: 29-3660	0.11	210	R	10/08/2002
(2796) From: 29-3660				
To: 29-978	0.09	470	R	1997
(2796) From: 29-978				
To: Dead End	0.09	48	R	1997
(2796) From: 29-2784 EAST				
(2797) KILLEBREW DR To: 29-2784 WEST	0.24	380	R	10/22/2003
(2797) KILLEBREW DR From: 29-2784 WEST				
To: 29-2686	0.12	220	R	10/22/2003
(2797) KILLEBREW DR From: 29-2686				
To: 29-3407	0.07	1700	R	10/22/2003
(2797) KILLEBREW DR From: 29-3407				
To: 29-3405	0.10	1700	R	10/22/2003
(2797) KILLEBREW DR From: 29-3405				
To: 29-3507	0.06	1900	R	10/22/2003
(2797) KILLEBREW DR From: 29-3507				
To: 29-2627	0.12	2500	R	10/22/2003
(2797) KILLEBREW DR From: 29-2627				
To: 29-3518	0.05	3400	R	10/22/2003
(2797) KILLEBREW DR From: 29-3518				
To: 29-2630 Heritage Dr	0.05	3500	R	10/22/2003
(2797) KILLEBREW DR From: 29-2630 Heritage Dr				
From: 29-693				
(2798) LUMSDEN ST To: 29-1944	0.16	730	R	1997
(2798) LUMSDEN ST From: 29-1944				
To: 29-2891	0.08	600	R	1997
(2798) LUMSDEN ST From: 29-2891				
To: Dead End	0.03	60	R	1997
(2798) LUMSDEN ST From: Dead End				
From: SR 236				
(2799) To: 29-846 Woodburn Rd	0.26	4800	R	1991

Virginia Department of Transportation  
 Mobility Management Division  
 2003  
 Annual Average Daily Traffic Volume Estimates By Section of Route  
 Fairfax Maintenance Area

Route	Length	AADT	QA	Year
<b>Fairfax County</b>				
From: 29-2192				
(2800) TOLL BRIDGE CT	0.08	70	R	1986
To: Cul-de-Sac				
From: 29-2802				
(2801) VIRGINIA AV	0.20	300	R	10/09/2002
To: 29-691; 29-2803				
From: 29-2805				
(2802)	0.18	350	R	10/19/2002
To: 29-2807				
From: 29-2807				
(2802)	0.18	350	R	10/09/2002
To: 29-2803				
From: 29-2803				
(2802)	0.24	720	R	10/19/2002
To: 29-2801				
From: 29-2805				
(2803)	0.06	430	R	10/10/2002
To: 29-2802				
From: 29-2802				
(2803)	0.28	510	R	10/10/2002
To: 29-691; 29-2801				
From: 29-2806				
(2804)	0.13	640	R	10/10/2002
To: 29-691				
From: 29-691				
(2804)	0.09	740	R	10/10/2002
To: Arlington County Line; Gap Terminus				
From: Arlington County Line				
(2804)	0.39	200	R	10/10/2002
To: 29-691				
From: Arlington County Line				
(2805)	0.05	580	R	1986
To: 29-691				
From: 29-691				
(2805)	0.11	340	R	1986
To: 29-3903				
From: 29-3903				
(2805)	0.05	520	R	1986
To: 29-2802				
From: 29-2802				
(2805)	0.02	700	R	1986
To: 29-3904				
From: 29-3904				
(2805)	0.26	820	R	1986
To: 29-2807				
From: 29-2807				
(2805)	0.17	450	R	1986
To: 29-2803				
From: 29-2803				
(2805)	0.16	370	R	1986
To: 29-2812; 29-2813				
From: 29-691 WEST				
(2806)	0.21	350	R	10/10/2002
To: 29-2804				
From: 29-2804				
(2806)	0.24	370	R	10/10/2002
To: 29-691 EAST				
From: 29-2802 Virginia Ave				
(2807) Birch Rd	0.09	330	R	10/10/2002
To: 29-2805 Franklin Ave				
From: 29-2805 Franklin Ave				
(2807) Birch Rd	0.51	260	R	10/10/2002
To: 29-695 Kirby Rd				
From: 29-695 Kirby Rd				
(2807) Birch Rd	0.57	1900	G	2003
To: 29-690 Old Chesterbrook Rd				
From: 29-690 Old Chesterbrook Rd				
(2807) Birch St	0.16	3000	G	2003
To: SR 309 Old Dominion Dr				

Route	Length	AADT	QA	Year
<b>Fairfax County</b>				
From: Cul-de-Sac				
(2808) HITT AV	0.15	290	R	10/07/2002
To: 29-3906				
From: 29-3906				
(2808) HITT AV	0.06	510	R	10/07/2002
To: 29-2818				
From: 29-2818				
(2808) HITT AV	0.05	260	R	10/07/2002
To: 29-2809				
From: 29-2809				
(2808) HITT AV	0.25	310	R	10/07/2002
To: 29-2817				
From: 29-2817				
(2808) HITT AV	0.06	320	R	10/07/2002
To: 29-2807				
From: 29-690				
(2809)	0.06	520	R	10/10/2002
To: 29-2808				
From: 29-2808				
(2809)	0.07	550	R	10/10/2002
To: SR 309				
From: SR 309				
(2809)	0.03	80	R	10/10/2002
To: 29-689				
From: 29-689				
(2810) BROOKHAVEN DR	0.17	240	R	10/10/2002
To: 29-2811				
From: 29-2811				
(2810) BROOKHAVEN DR	0.09	150	R	10/10/2002
To: 29-3207				
From: 29-3207				
(2810) BROOKHAVEN DR	0.07	120	R	10/10/2002
To: 29-2819				
From: 29-2819				
(2810) BROOKHAVEN DR	0.10	70	R	10/10/2002
To: Dead End				
From: 29-2810				
(2811) OAKVIEW DR	0.05	670	R	10/10/2002
To: 29-3474				
From: 29-3474				
(2811) OAKVIEW DR	0.10	220	R	10/15/2002
To: 29-2819				
From: 29-2819				
(2811) OAKVIEW DR	0.12	120	R	10/15/2002
To: Dead End				
From: 29-2813 S; 29-2805				
(2812)	0.06	880	R	10/15/2002
To: 29-2813 NORTH				
From: 29-2813 NORTH				
(2812)	0.09	950	R	10/09/2002
To: 29-695				
From: 29-695				
(2813)	0.09	240	R	10/15/2002
To: 29-3458				
From: 29-3458				
(2813)	0.03	230	R	10/09/2002
To: 29-3457				
From: 29-3457				
(2813)	0.04	210	R	10/09/2002
To: 29-2812 S; 29-2805				
From: 29-2812 S; 29-2805				
(2813)	0.20	390	R	09/24/2002
To: Dead End				
From: 29-2835				
(2814) TUCKER AV	0.24	220	R	09/14/2002
To: 29-2848				
From: 29-2848				
(2814) TUCKER AV	0.17	110	R	09/14/2002
To: 29-2821				

Virginia Department of Transportation  
 Mobility Management Division  
 2003  
 Annual Average Daily Traffic Volume Estimates By Section of Route  
 Fairfax Maintenance Area

Route	Length	AADT	QA	Year
<b>Fairfax County</b>				
From: 29-2821				
2814 TUCKER AV	0.18	250	R	10/15/2002
To: 29-2807				
2814 TUCKER AV	0.14	250	R	10/15/2002
To: 29-3431				
From: 29-2848				
2815 JERRY PL	0.10	110	R	09/24/2002
To: Dead End				
From: Arlington County Line				
2816 DUMBARTON ST	0.13	250	R	10/15/2002
To: 29-691				
2816 DUMBARTON ST	0.09	230	R	10/15/2002
To: 29-3230				
2816 DUMBARTON ST	0.10	60	R	09/24/2002
To: Dead End				
From: 29-690				
2817 FIRST PL	0.05	150	R	10/08/2002
To: 29-2808				
2817 FIRST PL	0.05	130	R	10/08/2002
To: SR 309				
From: Dead End				
2818 SEVENTH PL	0.05	30	R	10/15/2002
To: 29-2808				
From: Dead End				
2819 JEFFERSON PL	0.05	50	R	10/18/2002
To: 29-2810				
2819 JEFFERSON PL	0.07	150	R	10/15/2002
To: 29-2811				
From: Dead End				
2820 BYRNES DR	0.16	170	R	09/14/2002
To: 29-2848				
2820 BYRNES DR	0.17	220	R	09/24/2002
To: 29-2821				
2820 BYRNES DR	0.12	310	R	09/24/2002
To: 29-2807				
From: 29-695				
2821 BARBEE ST	0.05	830	R	09/23/2002
To: 29-2877				
2821 BARBEE ST	0.10	580	R	09/23/2002
To: 29-2822				
2821 BARBEE ST	0.09	390	R	1986
To: 29-2823				
2821 BARBEE ST	0.06	590	R	09/23/2002
To: 29-2814				
2821 BARBEE ST	0.07	460	R	09/23/2002
To: 29-2820				
2821 BARBEE ST	0.07	500	R	09/23/2002
To: 29-2828				
2821 BARBEE ST	0.05	420	R	09/23/2002
To: 29-2693				
2821 BARBEE ST	0.08	390	R	09/23/2002
To: 29-1951				
From: 29-2847				
2822 IVY HILL DR	0.18	110	R	09/23/2002
To: 29-2848				

Route	Length	AADT	QA	Year
<b>Fairfax County</b>				
From: 29-2848				
2822 IVY HILL DR	0.16	330	R	09/24/2002
To: 29-2821				
2822 IVY HILL DR	0.16	190	R	09/24/2002
To: 29-695				
From: 29-2847				
2823	0.18	280	R	09/24/2002
To: 29-2848				
2823	0.16	250	R	09/24/2002
To: 29-2821				
2823	0.06	300	R	09/24/2002
To: 29-3990				
2823	0.15	350	R	09/24/2002
To: 29-695				
From: Dead End				
2824 DIVINE ST	0.10	45	R	10/10/2002
To: 0.10 ME Dead End				
2824 DIVINE ST	0.05	120	R	10/01/2002
To: 29-3442				
2824 DIVINE ST	0.10	410	R	10/10/2002
To: 29-2694				
2824 DIVINE ST	0.23	170	R	10/10/2002
To: 29-2807				
2824 DIVINE ST	0.30	220	R	1997
To: Dead End				
From: Cul-de-Sac				
2825 WOODMAN DR	0.06	40	R	1986
To: 29-1949				
2825 WOODMAN DR	0.08	70	R	1986
To: 29-689				
From: Cul-de-Sac				
2826 KIRBY CT	0.18	190	R	09/23/2002
To: 29-693				
From: 29-690				
2827 STRINE DR	0.24	190	R	09/24/2002
To: 29-3786				
2827 STRINE DR	0.06	230	R	10/15/2002
To: 29-2807				
From: Dead End				
2828 BEVERLY AV	0.16	90	R	10/15/2002
To: 29-2848				
2828 BEVERLY AV	0.17	180	R	10/15/2002
To: 29-2821				
2828 BEVERLY AV	0.05	60	R	10/15/2002
To: Dead End				
From: Dead End				
2829 WHITCOMB PL	0.09	60	R	10/22/2002
To: 29-1189				
2829 WHITCOMB PL	0.07	100	R	10/22/2002
To: Dead End				
From: 29-1069				
2830 OVERBROOK ST	0.06	640	R	10/03/2002
To: 29-1068				
2830 OVERBROOK ST	0.07	560	R	10/09/2002
To: 29-2832				

Virginia Department of Transportation  
 Mobility Management Division  
 2003  
 Annual Average Daily Traffic Volume Estimates By Section of Route  
 Fairfax Maintenance Area

Route	Length	AADT	QA	Year
<b>Fairfax County</b>				
From: 29-2832				
2830 OVERBROOK ST	0.09	650	R	10/09/2002
To: 29-1009				
2830 OVERBROOK ST	0.09	720	R	10/09/2002
To: 29-2831				
2830 OVERBROOK ST	0.07	730	R	10/09/2002
To: 29-2833 Powhatan St				
From: Dead End				
2831 EMILYS LA	0.03	70	R	10/09/2002
To: 29-2834				
2831 EMILYS LA	0.04	230	R	10/09/2002
To: 29-2830				
From: 29-2830				
2832 CRIMMINS LA	0.04	9	R	10/09/2002
To: Dead End; Gap Terminus				
From: Dead End; Gap Terminus				
2832 CRIMMINS LA	0.03	70	R	10/09/2002
To: 29-2887				
From: Arlington County Line				
2833 Powhatan St	0.09	2900	G	2003
To: 29-2830 Overbrook St				
2833 Powhatan St	0.06	3000	G	2003
To: 29-3904 Elliot Ave				
2833 Powhatan St	0.08	2900	G	2003
To: 29-2887 Orland St				
2833 Powhatan St	0.06	2600	G	2003
To: 29-3977 Powhatan St				
From: 29-2831				
2834 SUSANS LA	0.03	60	R	10/08/2002
To: Dead End				
From: 29-693				
2835 SOMERVILLE DR	0.07	250	R	10/08/2002
To: 29-2837				
2835 SOMERVILLE DR	0.03	5	R	10/08/2002
To: 0.03 MN 29-2837 GT				
From: 29-2814 Gap Terminus				
2835 SOMERVILLE DR	0.03	20	R	10/09/2002
To: Dead End				
From: Dead End				
2836 TILDEN PL	0.06	60	R	10/08/2002
To: 29-2837				
From: 29-2835				
2837 KIRKLEY AV	0.06	290	R	1997
To: 29-2836				
2837 KIRKLEY AV	0.07	240	R	1997
To: 29-2838				
2837 KIRKLEY AV	0.07	160	R	1997
To: 29-2845				
2837 KIRKLEY AV	0.04	30	R	1997
To: Dead End				
From: 29-5017				
2838	0.10	240	R	10/08/2002
To: 29-693				
2838	0.13	370	R	10/08/2002
To: 29-2837				

Route	Length	AADT	QA	Year
<b>Fairfax County</b>				
From: 29-2887				
2839	0.06	160	R	09/23/2002
To: 29-3908				
2839	0.05	140	R	09/26/2002
To: 29-3975				
From: 29-1772				
2840	0.13	130	R	10/16/2002
To: 29-2392				
From: 29-689				
2841 BROOKSIDE RD	0.10	800	R	10/16/2002
To: 29-1007				
2841 BROOKSIDE RD	0.20	590	R	10/16/2002
To: 29-3215				
2841 BROOKSIDE RD	0.03	520	R	10/16/2002
To: 29-3070				
2841 BROOKSIDE RD	0.06	510	R	10/09/2002
To: 29-3386				
2841 BROOKSIDE RD	0.07	400	R	10/22/2002
To: 29-3988				
2841 BROOKSIDE RD	0.08	90	R	10/16/2002
To: Dead End				
From: 29-2853				
2842 OGDEN ST	0.10	150	R	10/16/2002
To: 29-703				
2842 OGDEN ST	0.11	90	R	10/16/2002
To: 29-3269				
2842 OGDEN ST	0.09	48	R	10/31/2002
To: Dead End				
From: 29-695				
2843 HALSEY RD	0.20	110	R	10/31/2002
To: Dead End				
From: 29-695				
2844 FOXHALL RD	0.05	200	R	10/31/2002
To: BEGIN LOOP				
2844 FOXHALL RD	0.34	180	R	10/22/2002
To: END LOOP				
From: Dead End				
2845 SAWYER PL	0.08	110	R	10/08/2002
To: 29-2837				
From: Arlington County Line				
2846	0.05	1400	R	10/15/2002
To: 29-894				
2846	0.17	940	R	10/15/2002
To: 29-1949 SOUTH				
2846	0.01	1100	R	10/15/2002
To: 29-1949 NORTH				
2846	0.09	1200	R	10/15/2002
To: 29-689				
From: 29-2822				
2847 CHESTERFIELD PL	0.07	130	R	1986
To: 29-2823				
From: 29-693				
2848	0.07	1800	R	10/07/2002
To: 29-2856				

Virginia Department of Transportation  
 Mobility Management Division  
 2003  
 Annual Average Daily Traffic Volume Estimates By Section of Route  
 Fairfax Maintenance Area

Route	Length	AADT	QA	Year
<b>Fairfax County</b>				
(2848)	From 29-2856 0.05	1700	R	10/07/2002
(2848)	To 29-2815 0.06	1600	R	10/07/2002
(2848)	To 29-2877 0.06	1500	R	10/07/2002
(2848)	To 29-2822 0.07	1200	R	10/07/2002
(2848)	To 29-2823 0.06	1000	R	10/07/2002
(2848)	To 29-2814 0.07	740	R	10/07/2002
(2848)	To 29-2820 0.07	600	R	10/07/2002
(2848)	To 29-2828 0.07	1500	R	1986
(2849)	From Dead End 0.06	130	R	10/15/2002
(2850)	To Arlington County Line 29-693	100	R	10/07/2002
(2851)	From 29-1189 0.05	70	R	10/15/2002
(2852)	To Dead End 29-2853	410	R	10/22/2002
(2853)	To 29-703 0.11	90	R	10/15/2002
(2853)	From 29-2852 0.09	90	R	10/22/2002
(2853)	To Dead End; Gap Terminus 0.11	80	R	10/22/2002
(2853)	From Dead End; Gap Terminus 29-3487	70	R	10/24/2002
(2853)	To 29-2842 0.03	50	R	10/25/2002
(2854)	To Dead End 29-1775	1200	R	1986
(2854)	To 29-1787 0.02	80	R	1986
(2854)	From 0.02 ME 29-1787 0.08	120	R	1997
(2855)	To Cul-de-Sac 29-1787	260	R	1997
(2856)	To 29-1787 0.04	50	R	10/08/2002
(2856)	To Dead End			

Route	Length	AADT	QA	Year
<b>Fairfax County</b>				
(2857)	From 29-2459 Leesville Blvd 0.08	510	R	10/28/2003
(2857)	To 29-2858 0.14	180	R	10/28/2003
(2857)	To 29-2885 0.10	220	R	10/28/2003
(2857)	To 29-2871 0.06	320	R	10/28/2003
(2858)	To 29-2870			
(2858)	From 29-2857 0.09	260	R	10/23/2003
(2858)	To 29-2859 0.08	240	R	10/23/2003
(2858)	To 29-2635 0.04	480	R	10/23/2003
(2858)	To 29-2885 SOUTH 0.17	590	R	10/23/2003
(2858)	To 29-2870 0.06	1300	R	10/23/2003
(2858)	To 29-2885 NORTH 0.06	1400	R	10/23/2003
(2858)	To 29-2899 0.05	1500	R	10/23/2003
(2858)	To 29-2881 0.10	2000	R	10/23/2003
(2858)	From 49-2881 0.06	2100	R	10/23/2003
(2858)	To 29-2866 0.06	2100	R	10/23/2003
(2858)	To 29-2865 0.06	2100	R	10/23/2003
(2858)	To 29-2864 Ravensworth Rd 0.06	2200	R	10/23/2003
(2859)	To 29-620 0.04	60	R	10/23/2003
(2860)	From 29-2858 0.08	120	R	10/22/2002
(2860)	To 29-2436 0.07	2700	R	10/22/2002
(2860)	To 29-2445 0.07	2700	R	10/22/2002
(2860)	To 29-2495 0.07	2700	R	10/11/2002
(2860)	To 29-2886 0.07	2700	R	10/22/2002
(2860)	To 29-2439 0.07	2800	R	10/22/2002
(2860)	To 29-2338 0.03	30	R	10/24/2002
(2861)	To Dead End 0.03	80	R	10/24/2002
(2861)	To 29-2495			

Virginia Department of Transportation  
Mobility Management Division  
2003  
Annual Average Daily Traffic Volume Estimates By Section of Route  
Fairfax Maintenance Area

Route	Length	AADT	QA	Year
<b>Fairfax County</b>				
From: US 50 2862 CHICHESTER LA	0.09	1000	R	10/24/2002
To: 29-961				
From: 29-961 2862 CHICHESTER LA	0.09	960	R	10/24/2002
To: 29-962				
From: 29-962 2862 CHICHESTER LA	0.15	1200	R	10/24/2002
To: Dead End				
From: Dead End 2863 HELENA DR	0.10	47	R	10/24/2002
To: 29-852				
From: 29-852 2863 HELENA DR	0.10	770	R	10/24/2002
To: 29-695				
From: 29-2858 2864 Ravensworth Rd	0.20	350	R	10/23/2003
To: 29-2867				
From: 29-2867 2864 Ravensworth Rd	0.19	380	R	10/23/2003
To: 29-2652 Heming Ave				
From: 29-2652 Heming Ave 2864 Ravensworth Rd	0.24	850	R	10/23/2003
To: 29-3054				
From: 29-3054 2864 Ravensworth Rd	0.10	1000	R	10/23/2003
To: BEGIN LOOP 2864				
From: BEGIN LOOP 2864 2864 Ravensworth Rd	0.07	780	R	10/23/2003
To: 29-3038 EAST				
From: 29-3038 EAST 2864 Ravensworth Rd	0.08	610	R	10/23/2003
To: 29-2899 NORTH				
From: 29-2899 NORTH 2864 Ravensworth Rd	0.06	460	R	10/23/2003
To: 29-3038 WEST				
From: 29-3038 WEST 2864 Ravensworth Rd	0.47	300	R	10/23/2003
To: 29-2899 SOUTH				
From: 29-2899 SOUTH 2864 Ravensworth Rd	0.09	1100	R	10/23/2003
To: 29-2881				
From: 29-2881 2864 Ravensworth Rd	0.06	1800	R	10/23/2003
To: 29-2866				
From: 29-2866 2864 Ravensworth Rd	0.05	2400	R	10/23/2003
To: 29-3058				
From: 29-3058 2864 Ravensworth Rd	0.07	2400	R	10/23/2003
To: END LOOP 2864				
From: END LOOP 2864 2864 Ravensworth Rd	0.07	4100	R	10/23/2003
To: 29-620 Braddock Rd				
From: 29-620 Braddock Rd 2864 Ravensworth Rd	0.32	15000	F	2003
To: 29-2630 Heritage Dr				
From: 29-2630 Heritage Dr 2864 Ravensworth Rd	1.19	14000	F	2003
To: SR 236 Little River Tpke				
From: SR 236 Little River Tpke 2865 INZER ST	0.23	160	R	10/23/2003
To: 29-3054				
From: 29-3054 2865 INZER ST	0.15	220	R	10/28/2003
To: 29-2652 Heming Ave				
From: 29-2652 Heming Ave 2865 INZER ST	0.15	220	R	10/28/2003
To: 29-2867				
From: 29-2867 2865 INZER ST	0.20	210	R	10/28/2003
To: 29-2858				
From: 29-2858 2866	0.07	580	R	10/28/2003
To: 29-2864 Ravensworth Rd				
From: 29-2864 Ravensworth Rd 2866	0.07	580	R	10/28/2003
To: 29-3054				

Route	Length	AADT	QA	Year
<b>Fairfax County</b>				
From: 29-3054 2866	0.08	540	R	10/28/2003
To: 29-3017				
From: 29-3017 2866	0.15	480	R	10/28/2003
To: 29-2652 Heming Ave				
From: 29-2652 Heming Ave 2866	0.18	260	R	10/28/2003
To: 29-2867				
From: 29-2867 2866	0.19	220	R	10/28/2003
To: 29-2858				
From: 29-2858 2867 GARNER ST	0.06	110	R	10/28/2003
To: 29-2870				
From: 29-2870 2867 GARNER ST	0.06	110	R	10/28/2003
To: 29-2885				
From: 29-2885 2867 GARNER ST	0.06	110	R	10/28/2003
To: 29-2899				
From: 29-2899 2867 GARNER ST	0.05	100	R	10/28/2003
To: 29-2898				
From: 29-2898 2867 GARNER ST	0.06	140	R	10/28/2003
To: 29-2881				
From: 29-2881 2867 GARNER ST	0.06	110	R	10/28/2003
To: 29-2866				
From: 29-2866 2867 GARNER ST	0.06	100	R	10/28/2003
To: 29-2865				
From: 29-2865 2867 GARNER ST	0.06	100	R	10/28/2003
To: 29-2864 Ravensworth Rd				
From: 29-2864 Ravensworth Rd 2868	0.09	150	R	10/23/2002
To: Dead End				
From: Dead End 2869 SHADELAND DR	0.26	200	R	10/23/2002
To: 29-1872				
From: 29-1872 2869 SHADELAND DR	0.17	130	R	10/23/2002
To: Dead End				
From: Dead End 2870	0.06	720	R	10/28/2003
To: 29-2652 Heming Ave				
From: 29-2652 Heming Ave 2870	0.06	490	R	10/23/2003
To: 29-2654				
From: 29-2654 2870	0.06	490	R	10/23/2003
To: 29-2873				
From: 29-2873 2870	0.12	470	R	10/23/2003
To: 29-2867				
From: 29-2867 2870	0.06	390	R	10/28/2003
To: 29-2857				
From: 29-2857 2870	0.06	460	R	10/28/2003
To: 29-2883				
From: 29-2883 2870	0.06	450	R	10/28/2003
To: 29-2858				
From: 29-2858 2870	0.06	710	R	10/28/2003
To: 29-2884				
From: 29-2884 2871 BLACKFORD ST	0.19	160	R	1986
To: 29-2873				
From: 29-2873 2871 BLACKFORD ST	0.19	160	R	1986
To: 29-2857				
From: 29-2857 2872 KELVIN PL	0.08	70	R	1986
To: 29-2873				
From: 29-2873 2872 KELVIN PL	0.08	70	R	1986
To: Dead End				

Virginia Department of Transportation  
 Mobility Management Division  
 2003  
 Annual Average Daily Traffic Volume Estimates By Section of Route  
 Fairfax Maintenance Area

Route	Length	AADT	QA	Year
<b>Fairfax County</b>				
From: 29-2885				
(2873) KEMPSVILLE ST	0.07	190	R	1986
To: 29-2872				
(2873) KEMPSVILLE ST	0.06	170	R	10/29/2003
From: 29-2871				
(2873) KEMPSVILLE ST	0.06	310	R	1986
To: 29-2870				
From: Dead End				
(2874) CONRAD RD	0.08	120	R	10/23/2002
To: 29-2786				
(2874) CONRAD RD	0.06	340	R	10/23/2002
From: 29-1882 SOUTH				
(2874) CONRAD RD	0.07	310	R	10/23/2002
To: 29-1883				
(2874) CONRAD RD	0.06	340	R	10/23/2002
From: 29-1882 NORTH				
(2874) CONRAD RD	0.03	530	R	10/23/2002
To: 29-9793				
From: Dead End				
(2875) TAHOE CT	0.04	60	R	10/23/2002
To: 29-1882				
From: Dead End				
(2876) ZION CT	0.04	47	R	10/23/2002
To: 29-1882				
From: 29-2848				
(2877) MULROY ST	0.11	170	R	10/08/2002
To: 29-2878				
(2877) MULROY ST	0.09	170	R	10/08/2002
To: 29-2821				
From: 29-2877				
(2878) LAMSON PL	0.03	40	R	10/08/2002
To: Dead End				
From: Dead End				
(2879) TETON PL	0.04	90	R	10/08/2002
To: 29-2880				
(2879) TETON PL	0.07	310	R	10/08/2002
To: 29-1882				
From: Dead End				
(2880) TONTO CT	0.06	80	R	10/23/2002
To: 29-2879				
From: 29-2864 Ravensworth Rd				
(2881)	0.15	470	R	1986
To: 29-3017				
(2881)	0.15	310	R	1986
To: 29-2652 Heming Ave				
(2881)	0.17	250	R	1986
To: 29-2867				
(2881)	0.16	230	R	1986
To: 29-2882				
(2881)	0.05	370	R	1986
To: 29-2858				
(2881)	0.06	490	R	1986
To: 29-2884				

Route	Length	AADT	QA	Year
<b>Fairfax County</b>				
From: Dead End				
(2882) FOXE PL	0.10	80	R	1986
To: 29-2881				
From: 29-2885				
(2883) FREMONT ST	0.17	150	R	1986
To: 29-2870				
From: Dead End				
(2884) EASTON DR	0.03	40	R	1996
To: 29-2459 Leesville Blvd				
(2884) EASTON DR	0.06	940	R	1986
To: 29-2477				
(2884) EASTON DR	0.06	890	R	1986
To: 29-2480				
(2884) EASTON DR	0.09	920	R	1986
To: 29-2635 SOUTH				
(2884) EASTON DR	0.06	700	R	1986
To: 29-2669				
(2884) EASTON DR	0.02	670	R	1986
To: Dead End; Gap Terminus				
(2884) EASTON DR	0.06	290	R	1986
To: 29-2635 NORTH				
(2884) EASTON DR	0.09	380	R	1986
To: 29-2881				
(2884) EASTON DR	0.21	170	R	1996
To: Dead End				
From: 29-2858 NORTH				
(2885)	0.19	180	R	1986
To: 29-2867				
(2885)	0.24	230	R	1986
To: 29-2652 NORTH				
(2885)	0.06	440	R	1986
To: 29-2653 NORTH				
(2885)	0.08	410	R	1986
To: 29-3017 NORTH				
(2885)	0.20	230	R	1986
To: 29-3019				
(2885)	0.10	190	R	1986
To: 29-3017 SOUTH				
(2885)	0.29	250	R	1986
To: 29-2653 SOUTH				
(2885)	0.06	320	R	1986
To: 29-2652 SOUTH				
(2885)	0.06	520	R	1986
To: 29-2654				
(2885)	0.06	460	R	1986
To: 29-2873				
(2885)	0.04	630	R	1986
To: 29-2674				
(2885)	0.06	670	R	1986
To: 29-2649				
(2885)	0.06	730	R	1986
To: 29-2650				



Virginia Department of Transportation  
 Mobility Management Division  
 2003  
 Annual Average Daily Traffic Volume Estimates By Section of Route  
 Fairfax Maintenance Area

Route	Length	AADT	QA	Year
<b>Fairfax County</b>				
From: 29-2650				
(2885)	0.06	430	R	1986
To: 29-2648				
(2885)	0.05	380	R	1986
To: 29-2857				
(2885)	0.06	240	R	1986
To: 29-2883				
(2885)	0.07	330	R	1986
To: 29-2858 SOUTH				
From: Dead End				
(2886) JACKS LA	0.03	9	R	1986
To: 29-2860				
From: 29-693				
(2887)	0.19	280	R	1997
To: Dead End; Gap				
(2887)	0.09	50	R	1997
To: 29-2839				
(2887) ORLAND ST	0.08	220	R	1986
To: 29-2832				
(2887) ORLAND ST	0.07	280	R	1986
To: 29-3544				
(2887) ORLAND ST	0.04	330	R	1986
To: 29-2833 Powhatan St				
From: Dead End				
(2889) MUIR PL	0.04	60	R	1997
To: 29-1882				
From: 29-693; 29-2042				
(2890) DEAN DR	0.21	240	R	1986
To: 29-2891				
From: 29-2632 WEST				
(2891)	0.21	170	R	1986
To: 29-2632 EAST				
(2891)	0.07	180	R	1986
To: 29-2890				
(2891)	0.06	450	R	1986
To: 29-2798				
(2891)	0.03	180	R	1986
To: Dead End				
From: 29-2225				
(2892) ADD DR	0.16	250	R	1997
To: 29-2668				
(2892) ADD DR	0.05	290	R	1997
To: 29-2498				
From: 29-822				
(2893)	0.15	210	R	1986
To: 29-2894				
From: 29-3496				
(2894) Wendy WY	0.03	200	R	1986
To: 29-2893				
From: 29-1886				
(2895)	0.02	6	R	1986
To: Dead End				
From: 29-1886				
(2896) EDGEWATER DR	0.19	450	R	1997
To: 29-2897				

Route	Length	AADT	QA	Year
<b>Fairfax County</b>				
From: Dead End				
(2897)	0.37	230	R	1997
To: 29-2896				
(2897)	0.04	280	R	1997
To: 29-1886				
From: 29-2652 Heming Ave				
(2898) FARNUM ST	0.20	150	R	1986
To: 29-2867				
From: 29-2864 NORTH				
(2899)	0.19	240	R	1986
To: 29-3038				
(2899)	0.06	180	R	1986
To: 29-2864 SOUTH				
(2899)	0.22	260	R	1986
To: 29-3017				
(2899)	0.15	730	R	1986
To: 29-2652 Heming Ave				
(2899)	0.23	770	R	1986
To: 29-2867				
(2899)	0.19	150	R	1986
To: 29-2858				
From: Cul-de-Sac				
(2900) GOLDEN CT	0.10	70	R	1986
To: 29-689				
From: Dead End				
(2901) GLEN CT	0.07	50	R	1997
To: 29-2902				
From: Dead End				
(2902)	0.06	80	R	1997
To: 29-4420				
(2902)	0.08	340	R	1986
To: 29-4421				
(2902)	0.06	590	R	1986
To: 29-3611				
(2902)	0.10	860	R	1986
To: 29-3412 Pr William Dr				
(2902)	0.06	1300	R	1986
To: 29-3515				
(2902)	0.05	1300	R	1986
To: 29-3626				
(2902)	0.06	1400	R	1986
To: 29-3416				
(2902)	0.13	1900	R	1986
To: 29-3408				
(2902)	0.06	2300	R	1986
To: 29-3413				
(2902)	0.11	2500	R	1986
To: 29-979				
(2902)	0.15	380	R	1997
To: 29-2901				
(2902)	0.17	230	R	1997
To: 29-874 Hamilton Dr				
(2902)	0.18	120	R	1997
To: Dead End				

Virginia Department of Transportation  
 Mobility Management Division  
 2003  
 Annual Average Daily Traffic Volume Estimates By Section of Route  
 Fairfax Maintenance Area

Route	Length	AADT	QA	Year
<b>Fairfax County</b>				
From 29-613				
2903	0.06	2400	R	1986
To 29-2550				
2903	0.06	2400	R	1986
To 29-3526				
2903	0.06	2000	R	1986
To 29-2942				
2903	0.06	1900	R	1986
To 29-2904				
2903	0.05	1900	R	1986
To 29-963				
2903	0.18	1200	R	1986
To 29-5601				
2903	0.06	1100	R	1986
To 29-5603				
2903	0.17	1000	R	1986
To 29-5604				
From 29-2905				
2904 OAK RIDGE DR	0.20	100	R	1986
To 29-2903				
From 29-613				
2905	0.08	610	R	1986
To 29-964				
2905	0.05	530	R	1986
To 29-2904				
2905	0.05	420	R	1986
To 29-963				
From 29-2220				
2906	0.15	47	R	1986
To 29-2217				
From 29-2248				
2907 EMORY ST	0.09	250	R	1986
To 29-2219				
From 29-1708 Cherry St				
2908 CEDAR LA	0.10	270	R	1986
To 29-1706				
2908 CEDAR LA	0.05	280	R	1986
To 29-1705				
From 29-2249				
2909 PARK LA	0.20	240	R	1986
To 29-2224				
From 29-2912				
2910 LOCUST WY	0.19	90	R	1986
To Dead End				
From 29-2912				
2911 CARDINAL LA	0.15	180	R	1986
To 29-2458				
2911 CARDINAL LA	0.05	40	R	1986
To Dead End				
From 29-1141				
2912	0.13	70	R	1986
To 29-863				
2912	0.12	710	R	1986
To 29-3617				

Route	Length	AADT	QA	Year
<b>Fairfax County</b>				
From 29-3617				
2912	0.16	690	R	1986
To 29-2987				
2912	0.12	740	R	1986
To 29-2910				
2912	0.10	800	R	1986
To 29-2911				
2912	0.09	840	R	1986
To 29-6650				
2912	0.16	870	R	1986
To SR 236				
From Dead End				
2913 BRADWOOD ST	0.12	640	R	1986
To 29-620				
From 29-776				
2914 WHEAT CT	0.10	100	R	1997
To Dead End				
From 29-776				
2915 BRADLEY BV	0.10	120	R	1986
To 29-2917				
From 29-6815				
2916 DAWES AV	0.02	NA		1986
To 0.02 ME 29-6815				
2916 DAWES AV	0.03	40	R	1986
To 29-3532				
2916 DAWES AV	0.22	320	R	1986
To 29-1857				
2916 DAWES AV	0.14	380	R	1986
To 29-1026				
2916 DAWES AV	0.11	1100	R	1986
To NCL Alexandria				
From 29-2915				
2917	0.06	140	R	1997
To 29-1969				
2917	0.08	190	R	1997
To 29-2781				
2917	0.09	90	R	1997
To Dead End				
From 29-635				
2918 FOGLE ST	0.08	100	R	1986
To Dead End				
From 29-3025				
2919 MITCHELL ST	0.17	660	R	1986
To 29-2462				
From 29-2921				
2920	0.15	950	R	1986
To Dead End				
From US 50				
2921 CEDAR HILL RD	0.01	2800	R	1986
To 29-2920				
2921 CEDAR HILL RD	0.15	2400	R	1986
To 29-2922 SOUTH				
2921 CEDAR HILL RD	0.03	240	R	1997
To 29-2922 NORTH				

Virginia Department of Transportation  
Mobility Management Division  
2003  
Annual Average Daily Traffic Volume Estimates By Section of Route  
Fairfax Maintenance Area

Route	Length	AADT	QA	Year
<b>Fairfax County</b>				
From: 29-2922 NORTH 2921 CEDAR HILL RD	0.06	100	R	1997
To: Dead End				
From: Dead End 2922 WOODBERRY LA	0.03	30	R	1997
To: 29-2921 NORTH				
From: 29-2921 SOUTH 2922 WOODBERRY LA	0.09	2100	R	1986
To: 29-2923 SOUTH				
From: 29-2923 NORTH 2922 WOODBERRY LA	0.09	330	R	1986
To: 29-810				
From: Dead End 2923 PINE SPRING RD	0.11	110	R	1997
To: 29-2922 SOUTH				
From: 29-2922 SOUTH 2923 PINE SPRING RD	0.03	2100	R	1986
To: 29-2922 NORTH				
From: 29-2922 NORTH 2923 PINE SPRING RD	0.09	2500	R	1986
To: 29-2924				
From: 29-2924 2923 PINE SPRING RD	0.09	2500	R	1986
To: 29-2925				
From: 29-2925 2923 PINE SPRING RD	0.09	2500	R	1986
To: 29-2939				
From: 29-2939 2923 PINE SPRING RD	0.23	2100	R	1986
To: 29-2938				
From: 29-2923 2924 OAK GLEN CT	0.04	40	R	1997
To: Dead End				
From: Dead End 2925 SEOANE CT	0.04	40	R	1997
To: 29-2923				
From: 29-930 2926 WRAYWOOD PL	0.10	100	R	1997
To: Dead End				
From: 29-1450 Rebecca Dr 2927 Glasgow Rd	0.18	NA		1986
To: 29-2928 Popkins Lane				
From: 29-2928 Popkins Lane 2927 Marthas Rd	0.23	240	R	1986
To: 29-2929 Recard Lane				
From: 29-2929 Recard Lane 2927 Marthas Rd	0.07	270	R	1986
To: 29-802 Stafford Rd				
From: 29-802 Stafford Rd 2927 Marthas Rd	0.08	360	R	1986
To: Begin Loop				
From: Begin Loop 2927 Marthas Rd	0.48	210	R	1986
To: End Loop				
From: 29-1450 Rebecca Dr 2928 Popkins Lane	0.07	430	R	1986
To: 29-2927 WEST				
From: 29-2927 WEST 2928 POPKINS LA	0.03	400	R	1986
To: 29-2927 EAST				
From: 29-2927 EAST 2928 POPKINS LA	0.17	280	R	1986
To: 29-802 Stafford Rd				
From: Dead End 2929 Recard Lane	0.10	70	R	1986
To: 29-2927 Marthas Rd				

Route	Length	AADT	QA	Year
<b>Fairfax County</b>				
From: Dead End 2930 Beechwood Rd	0.10	50	R	1986
To: 29-799 Pickwick Lane				
From: 29-799 Pickwick Lane 2930 Beechwood Rd	0.17	360	R	1986
To: 29-1450 Rebecca Dr				
From: 29-2276 2931 HIGHVIEW PL	0.14	70	R	1997
To: Dead End				
From: 29-2933 2932 WILBURDALE DR	0.09	1400	R	1986
To: 29-617 Backlick Rd				
From: 29-2932 BEGIN LOOP 2933 VELLEX LA	0.15	640	R	1986
To: 29-2936 SOUTH				
From: 29-2936 SOUTH 2933 VELLEX LA	0.11	470	R	1986
To: 29-2937 SOUTH				
From: 29-2937 SOUTH 2933 VELLEX LA	0.50	280	R	1986
To: 29-2937 NORTH				
From: 29-2937 NORTH 2933 VELLEX LA	0.07	410	R	1986
To: 29-2936 NORTH				
From: 29-2936 NORTH 2933 VELLEX LA	0.16	550	R	1986
To: 29-2932 END LOOP				
From: 29-2933 2936 LABURCH LA	0.14	130	R	1986
To: 29-2933				
From: 29-2933 2937 WILLS LA	0.12	120	R	1986
To: 29-2933				
From: Dead End 2938 MEADOW VIEW RD	0.08	80	R	1986
To: 29-2939				
From: 29-2939 2938 MEADOW VIEW RD	0.13	280	R	1986
To: 29-2923				
From: 29-2923 2938 MEADOW VIEW RD	0.09	2700	R	1986
To: US 29; 29-2996				
From: 29-9616 2939 WILLOW LA	0.01	110	R	1986
To: 29-2923				
From: 29-2923 2939 WILLOW LA	0.08	240	R	1986
To: 29-2938				
From: 29-943 2940 FREEDOM PL	0.11	140	R	1986
To: 29-942				
From: 29-943 2941 HAVEN PL	0.11	90	R	1986
To: 29-942				
From: Cul-de-Sac 2942 EDGEMOOR LA	0.13	120	R	1997
To: 29-2903				
From: SR 244 2943 COURTLAND DR	0.09	890	R	1986
To: 29-2944; 29-2945				
From: 29-2944; 29-2945 2943 COURTLAND DR	0.10	780	R	1986
To: 29-794				

Virginia Department of Transportation  
Mobility Management Division  
2003  
Annual Average Daily Traffic Volume Estimates By Section of Route  
Fairfax Maintenance Area

Route	Length	AADT	QA	Year
<b>Fairfax County</b>				
From: 29-2943; 29-2945 (2944) PAYNE ST To: SR 7	0.25	610	R	1986
From: 29-2943; 29-2944 (2945) CHURCH ST To: Dead End	0.13	460	R	1986
From: 29-650 (2946) To: 29-2947	0.11	120	R	1986
From: 29-2947 (2946) To: Dead End	0.04	30	R	1986
From: 29-2946 (2947) To: Dead End	0.08	40	R	1986
From: 29-617 Backlick Rd (2948) John Marr Dr To: SR 236 Little River Tpke	0.28	13000	F	2003
From: SR 236 Little River Tpke (2948) John Marr Dr To: SR 244 Columbia Pike	0.25	12000	G	2003
From: SR 244 Columbia Pike (2948) To: 29-2268; 29-2270	0.10	1400	R	1986
From: 29-2268; 29-2270 (2948) To: Dead End	0.07	80	R	1997
From: 29-1735 WEST (2949) JUNIPER LA To: 29-1735 EAST	0.45	210	R	1986
From: 29-1735 EAST (2949) JUNIPER LA To: SR 7	0.56	2700	R	1986
From: 29-1735 (2950) To: 29-1872	0.13	740	R	1997
From: 29-1872 (2950) To: 29-2314	0.28	390	R	1997
From: 29-2314 (2950) To: Dead End	0.05	50	R	1997
From: Dead End (2951) To: 29-2170	0.07	170	R	1986
From: 29-2170 (2951) To: 29-613 Gap Terminus	0.06	270	R	1986
From: 29-613 Gap Terminus (2951) To: 0.03 MW 29-2252 GT	0.03	260	R	1986
From: 29-2252 (2951) To: 29-2971	0.10	230	R	1987
From: 29-2971 (2951) To: 29-2286	0.10	320	R	1986
From: 29-2394 (2952) TERRACE PL To: Dead End	0.06	60	R	1997
From: Cul-de-Sac (2953) GUNPOWDER RD To: 29-4908	0.31	220	R	08/07/2001
From: 29-4908 (2953) GUNPOWDER RD To: 29-4907	0.08	190	R	08/08/2001

Route	Length	AADT	QA	Year
<b>Fairfax County</b>				
From: 29-4907 (2953) GUNPOWDER RD To: 29-3150	0.19	380	R	08/08/2001
From: 29-3150 (2953) GUNPOWDER RD To: US 29	0.16	550	R	08/09/2001
From: 29-711 Gallows Rd (2954) OLIVER AV To: 29-2955	0.07	1100	R	1986
From: 29-2955 (2954) OLIVER AV To: 29-2956	0.10	1000	R	1986
From: 29-2956 (2954) OLIVER AV To: 29-2293 Murray La	0.16	930	R	1986
From: 29-2954 (2955) LONGSTREET CT To: Dead End	0.14	110	R	1997
From: 29-2954 (2956) PICKETT CT To: 29-2957	0.06	280	R	1997
From: 29-2957 (2956) PICKETT CT To: Dead End	0.06	80	R	1997
From: 29-2956 (2957) STUART CT To: Dead End	0.12	140	R	1997
From: 29-711 Gallows Rd (2958) HOWARD ST To: Dead End; Gap Terminus	0.08	90	R	1997
From: Dead End; Gap Terminus (2958) HOWARD ST To: 29-2293 Murray La	0.15	90	R	1997
From: 29-2998 (2959) LARCHMONT DR To: 29-2293 Murray La	0.19	460	R	1986
From: 29-2293 Murray La (2959) LARCHMONT DR To: 29-2962	0.06	900	R	1986
From: 29-2962 (2959) LARCHMONT DR To: 29-2964	0.06	820	R	1986
From: 29-2964 (2959) LARCHMONT DR To: 29-2299	0.04	560	R	1986
From: 29-2299 (2959) LARCHMONT DR To: 29-2394	0.11	640	R	1986
From: 29-2976 MID (2960) To: 29-2976 WEST	0.16	140	R	1986
From: 29-2976 WEST (2960) To: 29-971	0.04	1200	R	1986
From: 29-971 (2960) To: 29-2974	0.16	190	R	1986
From: 29-2974 (2960) To: 29-2975	0.02	170	R	1986
From: 29-2975 (2960) To: 29-2976 EAST	0.09	180	R	1986
From: 29-622 Pole Rd (2961) ORVILLE ST To: 29-3705	0.19	900	R	1986

Virginia Department of Transportation  
 Mobility Management Division  
 2003  
 Annual Average Daily Traffic Volume Estimates By Section of Route  
 Fairfax Maintenance Area

Route	Length	AADT	QA	Year
<b>Fairfax County</b>				
From: 29-3705				
(2961) ORVILLE ST	0.19	740	R	1986
To: 29-3376 Lawrence St				
(2961) Orville St	0.19	160	R	1986
To: Dead End				
From: Dead End				
(2962) LOCKWOOD LA	0.18	200	R	1997
To: 29-2959				
From: Cul-de-Sac				
(2963) ETHEL CT	0.04	30	R	1997
To: 29-2976				
From: 29-2959				
(2964) BRADLEY CI	0.41	330	R	1986
To: 29-2394				
From: 29-3519				
(2965) PIMA ST	0.08	150	R	1986
To: 29-3479				
(2965) PIMA ST	0.09	220	R	1986
To: 29-2966				
(2965) PIMA ST	0.07	290	R	1986
To: 29-2246 Cherokee Ave				
From: Dead End				
(2966) CHIPPEWA PL	0.15	110	R	1986
To: 29-2965				
From: 29-2735 Industrial Dr				
(2967)	0.06	NA		1986
To: 29-648 Edsall Rd				
(2967)	0.22	1100	R	1986
To: 29-972				
(2967)	0.05	1300	R	1986
To: 29-3025				
From: 29-2295 Wayne Dr				
(2968) EWELL ST	0.05	230	R	1997
To: 29-2296				
(2968) EWELL ST	0.05	40	R	1997
To: Dead End				
From: FR-756				
(2969)	0.14	270	R	1986
To: 29-2327 Patrick Henry Dr				
From: FR-712				
(2970)	0.10	5200	R	1986
To: 29-2327; FR-712				
From: 29-2951				
(2971) LARCHWOOD RD	0.21	180	R	1986
To: 29-2393				
From: Dead End				
(2972)	0.13	110	R	1986
To: 29-2348				
(2972)	0.09	80	R	1986
To: 29-2451				
From: Cul-de-Sac				
(2973) KEITH PL	0.11	90	R	1997
To: 29-854				
From: Dead End				
(2974) CASE PL	0.06	30	R	1986
To: 29-2960				

Route	Length	AADT	QA	Year
<b>Fairfax County</b>				
From: 29-2960				
(2975) REITER ST	0.04	20	R	1997
To: Dead End				
From: 29-2960 WEST				
(2976)	0.09	1100	R	1986
To: 29-2960 MID				
(2976)	0.10	1100	R	1986
To: 29-2960 EAST				
(2976)	0.04	870	R	1986
To: 29-3614				
(2976)	0.05	840	R	1986
To: 29-2610				
(2976)	0.07	380	R	1986
To: 29-3678				
(2976)	0.04	360	R	1986
To: 29-2963				
(2976)	0.10	340	R	1986
To: 29-3789				
From: 29-2439				
(2977)	0.05	320	R	1997
To: 29-2440				
(2977)	0.06	400	R	1997
To: 29-2338				
(2977)	0.06	80	R	1997
To: Dead End				
From: 29-2980				
(2978) KENFIG PL	0.08	460	R	1986
To: 29-2368				
(2978) KENFIG PL	0.08	320	R	1986
To: 29-2983 WEST				
(2978) KENFIG PL	0.01	340	R	1986
To: 29-2983 EAST				
(2978) KENFIG PL	0.04	400	R	1986
To: 29-2979				
(2978) KENFIG PL	0.06	440	R	1986
To: 29-2304				
From: 29-2978				
(2979) ROLLIN RD	0.10	80	R	1986
To: 29-2981				
(2979) ROLLIN RD	0.03	490	R	1986
To: 29-2350				
From: 29-2338				
(2980) HEWITT ST	0.05	720	R	1986
To: 29-2978				
(2980) HEWITT ST	0.11	270	R	1986
To: 29-2981				
From: 29-2498				
(2981)	0.09	370	R	1986
To: 29-2436				
(2981)	0.22	480	R	1986
To: 29-2439				
(2981)	0.06	910	R	1986
To: 29-2440				

Virginia Department of Transportation  
 Mobility Management Division  
 2003  
 Annual Average Daily Traffic Volume Estimates By Section of Route  
 Fairfax Maintenance Area

Route	Length	AADT	QA	Year
<b>Fairfax County</b>				
(2981) From 29-2440	0.06	990	R	1986
To 29-2338 Gap Terminus				
(2981) From 29-1720 Gap Terminus	0.15	670	R	1986
To 29-2980				
(2981) From 29-2368	0.12	480	R	1986
To 29-2979				
(2982) GEORGES LA From 29-2276	0.12	120	R	1997
To Dead End				
(2983) From Dead End	0.04	90	R	1997
To 29-2978 EAST				
(2983) From 29-2978 WEST	0.05	150	R	1997
To Dead End				
(2984) DARWIN DR From 29-649	0.09	200	R	1997
To 29-2985				
(2984) DARWIN DR From 29-2985	0.04	90	R	1997
To Cul-de-Sac				
(2985) DARWIN CT From 29-2984	0.03	40	R	1997
To Dead End				
(2986) HARTWELL CT From 29-2279	0.12	460	R	1986
To 29-1176				
(2986) HARTWELL CT From 29-1176	0.08	110	R	1997
To Dead End				
(2987) BILLINGS DR From 29-2912	0.14	80	R	1986
To Cul-de-Sac				
(2988) From SR 7; 29-716	0.15	120	R	1986
To SR 244				
(2988) From 29-3078	0.06	370	R	1986
To Dead End				
(2989) From 29-716 Seminary Rd	0.15	2100	R	1986
To SR 7				
(2990) From 29-4010	0.15	140	R	1986
To 29-854				
(2991) HALF MOON CI From 29-2276 WEST	0.15	50	R	1986
To 29-2276 EAST				
(2992) LYRIC LA From 29-2995	0.06	290	R	1986
To 29-2993 WEST				
(2992) LYRIC LA From 29-2993 WEST	0.19	200	R	1986
To 29-2993 EAST				

Route	Length	AADT	QA	Year
<b>Fairfax County</b>				
(2993) CAVALIER CR From 29-2992 WEST	0.14	90	R	1986
To 29-2994				
(2993) CAVALIER CR From 29-2994	0.15	150	R	1986
To 29-2992 EAST				
(2993) CAVALIER CR From 29-2276	0.06	140	R	1986
To 29-2276				
(2993) CAVALIER CR From 29-2276	0.14	80	R	1986
To Dead End				
(2994) RUSTIC WAY LA From Dead End	0.05	40	R	1986
To 29-2993				
(2994) RUSTIC WAY LA From 29-2993	0.07	200	R	1986
To 29-2274				
(2994) RUSTIC WAY LA From 29-2274	0.11	230	R	1986
To 29-1891				
(2994) RUSTIC WAY LA From 29-1891	0.10	350	R	1986
To 29-2276				
(2995) STONEYBRAE DR From 29-2276 SOUTH	0.05	380	R	1986
To 29-2992				
(2995) STONEYBRAE DR From 29-2992	0.17	510	R	1986
To 29-2274				
(2995) STONEYBRAE DR From 29-2274	0.08	1200	R	1986
To 29-1892				
(2995) STONEYBRAE DR From 29-1892	0.21	1600	R	1986
To 29-2276 NORTH				
(2996) From Dead End	0.12	220	R	1986
To US 29; 29-2938				
(2997) JUSTINE DR From 29-2998 NORTH	0.27	230	R	1986
To 29-2998 SOUTH				
(2997) JUSTINE DR From 29-2998 SOUTH	0.06	2100	R	1986
To 29-711 Gallows Rd				
(2998) MURRAY CT From 29-2997 SOUTH	0.10	2000	R	1986
To 29-2213				
(2998) MURRAY CT From 29-2213	0.14	1900	R	1986
To 29-2997 NORTH				
(2998) MURRAY CT From 29-2997 NORTH	0.05	1500	R	1986
To 29-2959				
(2998) MURRAY CT From 29-2959	0.14	570	R	1986
To 29-2293 Murray La				
(2998) MURRAY CT From 29-2293 Murray La	0.05	70	R	1997
To Dead End				
(2999) Paul Spring Rd From 29-1473 Devonshire Rd	0.09	700	R	1986
To 29-1450 Rebecca Dr				
(2999) Paul Spring Rd From 29-1450 Rebecca Dr	0.23	720	R	11/19/2002
To 29-799 Paul Spring Rd				
(3000) DADE LA From Dead End	0.10	570	R	11/19/2002
To 29-629; 29-2159				

Virginia Department of Transportation  
 Mobility Management Division  
 2003  
 Annual Average Daily Traffic Volume Estimates By Section of Route  
 Fairfax Maintenance Area

Route	Length	AADT	QA	Year
<b>Fairfax County</b>				
From: 29-637				
3001 FRANKLIN DR	0.09	310	R	07/29/2003
To: 29-3005				
From: 29-3005				
3001 FRANKLIN DR	0.10	130	R	07/29/2003
To: 29-3003				
From: Dead End				
3002 HAMILTON RD	0.25	7	R	1987
To: 29-637				
From: Dead End				
3003	0.03	50	R	08/18/2003
To: 29-3001				
From: 29-3001				
3003	0.21	140	R	08/18/2003
To: 29-3004				
From: 29-741 Newington Rd				
3004	0.12	350	R	06/23/2003
To: 29-3005				
From: 29-3005				
3004	0.10	260	R	06/23/2003
To: 29-3003				
From: 29-3003				
3004	0.05	40	R	06/23/2003
To: Dead End				
From: 29-3001				
3005 CATSKILL RD	0.22	180	R	07/29/2003
To: 29-3004				
From: Dead End				
3006 ONA DR	0.03	260	R	1987
To: 29-637				
From: 29-789				
3007 CONSTANCE DR	0.09	780	R	06/23/2003
To: 29-3008				
From: 29-3008				
3007 CONSTANCE DR	0.06	580	R	06/23/2003
To: 29-3009				
From: Dead End				
3008 LAYTON DR	0.05	40	R	06/23/2003
To: 29-3341				
From: 29-3341				
3008 LAYTON DR	0.07	140	R	06/23/2003
To: 29-3014				
From: 29-3014				
3008 LAYTON DR	0.17	160	R	06/23/2003
To: 29-3007				
From: 29-3007				
3008 LAYTON DR	0.07	180	R	06/23/2003
To: 29-3009 SOUTH				
From: 29-3009 SOUTH				
3008 LAYTON DR	0.08	400	R	06/23/2003
To: 29-3013				
From: 29-3013				
3008 LAYTON DR	0.06	520	R	06/23/2003
To: 29-3340				
From: 29-3340				
3008 LAYTON DR	0.13	580	R	06/23/2003
To: 29-3009 NORTH				
From: 29-3009 NORTH				
3008 LAYTON DR	0.06	970	R	06/23/2003
To: 29-789				
From: 29-789				
3008 LAYTON DR	0.05	110	R	06/23/2003
To: 29-3014 SOUTH				
From: 29-3014 SOUTH				
3009	0.05	110	R	06/23/2003
To: 29-3014 NORTH				
From: 29-3014 NORTH				
3009	0.09	220	R	06/23/2003
To: 29-3007				
From: 29-3007				
3009	0.57	200	R	06/23/2003
To: 29-3008 SOUTH				

Route	Length	AADT	QA	Year
<b>Fairfax County</b>				
From: 29-3008 SOUTH				
3009	0.25	370	R	1986
To: 29-3008 NORTH				
From: Dead End				
3010 ROANOKE AV	0.15	210	R	08/07/2003
To: 29-2249				
From: 29-1135 Ridgeway Dr				
3011 WESLEY RD	0.23	60	R	08/18/2003
To: 29-1132				
From: 29-1132				
3011 WESLEY RD	0.06	480	R	08/18/2003
To: Dead End				
From: 29-622 Pole Rd				
3012 COOPER ST	0.18	780	R	07/23/2003
To: 0.18 MN 29-622 GT				
From: 29-3705 Gap Terminus				
3012 COOPER ST	0.20	340	R	07/23/2003
To: 29-3376 Lawrence St				
From: 29-3376 Lawrence St				
3012 Cooper St	0.19	270	R	07/23/2003
To: Dead End				
From: 29-3008				
3013 MAYO CT	0.07	100	R	06/23/2003
To: Dead End				
From: 29-789				
3014	0.06	770	R	06/23/2003
To: 29-3008				
From: 29-3008				
3014	0.06	460	R	06/23/2003
To: 29-3009 SOUTH				
From: 29-3009 SOUTH				
3014	0.09	250	R	06/23/2003
To: 29-3056				
From: 29-3056				
3014	0.34	130	R	06/23/2003
To: 29-3009 NORTH				
From: 29-3009 NORTH				
3014	0.09	250	R	06/23/2003
To: Dead End				
From: Dead End				
3015 FALLOWFIELD DR	0.02	20	R	1997
To: 29-2498				
From: 29-2498				
3015 FALLOWFIELD DR	0.16	290	R	1997
To: 29-2436				
From: 29-2436				
3016 RED PINE ST	0.03	720	R	11/19/2002
To: 29-4063				
From: 29-4063				
3016 RED PINE ST	0.05	570	R	11/19/2002
To: 29-2774				
From: 29-2774				
3017 JULIET ST	0.17	210	R	08/06/2003
To: 29-2885 SOUTH				
From: 29-2885 SOUTH				
3017 JULIET ST	0.05	370	R	08/06/2003
To: 29-3018				
From: 29-3018				
3017 JULIET ST	0.05	370	R	08/06/2003
To: 29-2885 NORTH				
From: 29-2885 NORTH				
3017 JULIET ST	0.06	550	R	08/06/2003
To: 29-2899				
From: 29-2899				
3017 JULIET ST	0.06	190	R	08/06/2003
To: 29-3055				
From: 29-3055				
3017 JULIET ST	0.06	240	R	08/06/2003
To: 29-2881				
From: 29-2881				
3017 JULIET ST	0.06	180	R	08/06/2003
To: 29-2866				
From: 29-2866				

Virginia Department of Transportation  
 Mobility Management Division  
 2003  
 Annual Average Daily Traffic Volume Estimates By Section of Route  
 Fairfax Maintenance Area

Route	Length	AADT	QA	Year
<b>Fairfax County</b>				
From: 29-3017				
3018 COSGROVE PL	0.05	70	R	08/06/2003
To: Dead End				
From: 29-2885				
3019 CLIVE PL	0.05	90	R	08/06/2003
To: Dead End				
From: Cul-de-Sac				
3020 ANDERS TE	0.10	160	R	07/31/2003
To: 0.10 ME Cul-de-Sac				
From: 29-3021				
3020 ANDERS TE	0.04	180	R	07/31/2003
To: 29-3021				
From: 29-3023				
3020 ANDERS TE	0.10	210	R	07/31/2003
To: 29-3023				
From: 29-3022				
3020 ANDERS TE	0.05	260	R	07/31/2003
To: 29-2671				
From: 29-3020				
3021 BOSTWICK DR	0.10	170	R	07/31/2003
To: 29-3023				
From: 29-3022				
3021 BOSTWICK DR	0.06	260	R	07/31/2003
To: 29-3022				
From: 29-2671				
3021 BOSTWICK DR	0.15	520	R	07/31/2003
To: 29-2671				
From: 29-712				
3021 BOSTWICK DR	0.10	390	R	07/31/2003
To: 29-712				
From: 29-3028				
3021 BOSTWICK DR	0.07	190	R	07/31/2003
To: 29-3028				
From: Dead End				
3022 DALTON RD	0.03	20	R	07/31/2003
To: 29-3021				
From: 29-3021				
3022 DALTON RD	0.24	130	R	07/31/2003
To: 29-3020				
From: 29-3021				
3023 CATHER RD	0.15	160	R	07/31/2003
To: 29-3020				
From: 29-648 Edsall Rd				
3023 CATHER RD	0.06	430	R	07/31/2003
To: SR 7				
From: 29-3016				
3024	0.16	460	R	11/19/2002
To: 29-3016				
From: 29-3403				
3025	0.10	220	R	08/11/2003
To: 29-2919				
From: 29-2967				
3025	0.03	260	R	08/11/2003
To: 29-2967				
From: 29-1502				
3026 BARRISTER PL	0.09	210	R	07/26/2003
To: 29-632				
From: Cul-de-Sac				
3027 OLDE TOWNE CT	0.06	180	R	07/29/2003
To: 29-632				
From: 29-2671				
3028 GILPIN DR	0.06	150	R	07/31/2003
To: 29-3029				

Route	Length	AADT	QA	Year
<b>Fairfax County</b>				
From: 29-3029				
3028 GILPIN DR	0.15	290	R	07/31/2003
To: 29-3021				
From: Dead End				
3029 FORMAN CT	0.10	240	R	07/31/2003
To: 29-3028				
From: Dead End				
3030 ARDFOUR LA	0.06	NA		1986
To: 29-3031				
From: 29-3031				
3030 ARDFOUR LA	0.13	350	R	08/14/2003
To: 29-3032				
From: 29-3032				
3030 ARDFOUR LA	0.05	240	R	08/14/2003
To: 29-2275				
From: 29-2275				
3030 ARDFOUR LA	0.14	270	R	08/14/2003
To: 29-710; 29-4495				
From: 29-710 Wakefield Chapel Rd				
3031 BANFF ST	0.09	49	R	08/14/2003
To: 29-4386				
From: 29-4386				
3031 BANFF ST	0.14	270	R	08/14/2003
To: 29-3030				
From: 29-3030				
3031 BANFF ST	0.09	330	R	08/14/2003
To: Dead End				
From: 29-1029				
3032 BONNIE DR	0.08	280	R	08/14/2003
To: 29-3030				
From: 29-2459 Leesville Blvd				
3033 KATHLEEN PL	0.17	150	R	08/06/2003
To: Cul-de-Sac				
From: 29-2480				
3034 CAMROSE PL	0.07	90	R	08/06/2003
To: Dead End				
From: 29-2773				
3035 KAYWOOD PL	0.09	80	R	1997
To: Dead End				
From: 29-1024				
3036 MARIES DR	0.09	350	R	1997
To: 29-3037				
From: 29-3037				
3036 MARIES DR	0.02	50	R	1997
To: Dead End				
From: Dead End				
3037 JAN MAR DR	0.11	260	R	1997
To: 29-3036				
From: 29-3036				
3037 JAN MAR DR	0.10	200	R	1997
To: Dead End				
From: 29-2864 WEST				
3038	0.28	190	R	08/14/2003
To: 29-2899				
From: 29-2899				
3038	0.20	130	R	08/14/2003
To: 29-2864 EAST				
From: SR 244				
3039 MOSS DR	0.02	1100	R	11/04/2002
To: 29-3065				
From: 29-3065				
3039 MOSS DR	0.07	1200	R	11/04/2002
To: 29-3098				
From: 29-3098				
3039 MOSS DR	0.18	470	R	11/04/2002
To: 29-2293 Murray La				



Virginia Department of Transportation  
 Mobility Management Division  
 2003  
 Annual Average Daily Traffic Volume Estimates By Section of Route  
 Fairfax Maintenance Area

Route	Length	AADT	QA	Year
<b>Fairfax County</b>				
From: 29-2293 Murray La 3039 MOSS DR	0.07	390	R	11/04/2002
To: 29-3040 3039 MOSS DR	0.07	670	R	1987
From: 29-3435 3039 MOSS DR	0.17	350	R	11/06/2002
To: 29-2466				
From: 29-3039 3040 ROSEWOOD ST	0.12	90	R	11/06/2002
To: 29-2293 Murray La 3040 ROSEWOOD ST	0.09	190	R	11/06/2002
From: 29-3098 3040 ROSEWOOD ST	0.05	160	R	11/06/2002
To: 29-3099 3040 ROSEWOOD ST	0.06	110	R	11/04/2002
To: 29-3093				
From: Dead End 3041 WYNNWOOD DR	0.12	140	R	1997
To: 29-4047 3041 WYNNWOOD DR	0.08	390	R	11/04/2002
From: 29-2240 SOUTH 3041 WYNNWOOD DR	0.02	380	R	11/04/2002
To: 29-2240 NORTH 3041 WYNNWOOD DR	0.13	370	R	11/04/2002
To: SR 244; 29-4046				
From: Dead End 3042 JOANNE DR	0.04	20	R	1997
To: 29-2543				
From: 29-2170 3043 ELWOOD DR	0.07	290	R	11/06/2002
To: 29-613				
From: 29-2170 3044	0.03	40	R	1997
To: Dead End				
From: 29-703 3045 KIRKLYN ST	0.13	370	R	1997
To: 29-2670 3045 KIRKLYN ST	0.10	90	R	1997
To: Dead End				
From: 29-3705 3046 ACKLEY ST	0.12	190	R	07/23/2003
To: 29-3197 3046 ACKLEY ST	0.13	290	R	07/23/2003
To: 29-3376 Lawrence St				
From: 29-3047 CIRCLE 3047 LONG PINE DR	0.06	1200	R	08/04/2003
To: 29-3051 WEST 3047 LONG PINE DR	0.10	900	R	08/04/2003
From: 29-3050 WEST 3047 LONG PINE DR	0.08	640	R	08/04/2003
To: 29-3057 WEST 3047 LONG PINE DR	0.11	520	R	08/04/2003
From: 29-3418 3047 LONG PINE DR	0.10	270	R	08/04/2003
To: 29-3419				

Route	Length	AADT	QA	Year
<b>Fairfax County</b>				
From: 29-3419 3047 LONG PINE DR	0.07	170	R	08/04/2003
To: 29-3057 EAST 3047 LONG PINE DR	0.07	120	R	08/04/2003
From: 29-3052 3047 LONG PINE DR	0.08	170	R	08/04/2003
To: 29-3489 3047 LONG PINE DR	0.11	230	R	08/04/2003
From: 29-3050 EAST 3047 LONG PINE DR	0.11	290	R	08/04/2003
To: 29-3049 3047 LONG PINE DR	0.07	450	R	08/04/2003
From: 29-3051 EAST 3047 LONG PINE DR	0.26	630	R	08/04/2003
To: 29-3047 CIRCLE 3047 LONG PINE DR	0.05	2000	R	08/04/2003
To: 29-2652 Heming Ave				
From: Dead End 3048 ROSWELL CT	0.04	80	R	08/04/2003
To: 29-2670 3048 ROSWELL CT	0.05	110	R	08/04/2003
To: Dead End				
From: 29-3047 3049 ESTABAN PL	0.07	90	R	08/04/2003
To: Dead End				
From: 29-3047 WEST 3050 HAMLET ST	0.17	170	R	08/04/2003
To: 29-3052 3050 HAMLET ST	0.05	100	R	08/04/2003
From: 29-3053 3050 HAMLET ST	0.13	170	R	08/04/2003
To: 29-3047 EAST				
From: 29-3047 WEST 3051 MURILLO ST	0.14	190	R	08/04/2003
To: 29-3053 3051 MURILLO ST	0.16	100	R	08/04/2003
To: 29-3047 EAST				
From: 29-3047 3052 DREYFUSS ST	0.13	48	R	08/04/2003
To: 29-3050				
From: 29-3050 3053 JEBB ST	0.06	90	R	08/04/2003
To: 29-3051				
From: 29-2866 3054 KIPLING ST	0.06	90	R	08/06/2003
To: 29-2865 3054 KIPLING ST	0.06	200	R	08/06/2003
To: 29-2864 Ravensworth Rd				
From: 29-3017 3055 FERBER PL	0.10	80	R	08/06/2003
To: Dead End				
From: Dead End 3056 CONWAY CT	0.04	80	R	08/20/2003
To: 29-3014				

Virginia Department of Transportation  
Mobility Management Division  
2003  
Annual Average Daily Traffic Volume Estimates By Section of Route  
Fairfax Maintenance Area

Route	Length	AADT	QA	Year
<b>Fairfax County</b>				
(3057) BOULDER ST	0.23	110	R	08/04/2003
(3058) INGLE PL	0.03	47	R	08/06/2003
(3059) WEYBURN DR	0.02	46	R	08/07/2003
(3059) WEYBURN DR	0.14	190	R	08/07/2003
(3059) WEYBURN DR	0.06	750	R	08/07/2003
(3059) WEYBURN DR	0.06	860	R	08/07/2003
(3059) WEYBURN DR	0.08	930	R	08/07/2003
(3060) MAYFIELD DR	0.05	950	R	08/07/2003
(3060) MAYFIELD DR	0.05	840	R	08/07/2003
(3060) MAYFIELD DR	0.03	870	R	08/07/2003
(3060) MAYFIELD DR	0.04	660	R	08/07/2003
(3061) HERALD ST	0.03	1900	R	08/07/2003
(3062) GAYLORD DR	0.09	180	R	08/07/2003
(3063) MAYFIELD CT	0.04	70	R	08/07/2003
(3064) CAPSTAN DR	0.11	210	R	1997
(3064) CAPSTAN DR	0.16	510	R	1997
(3064) CAPSTAN DR	0.04	50	R	1997
(3065)	0.04	20	R	1997
(3065)	0.07	40	R	1997
(3066) WATKINS TR	0.07	360	R	11/18/2002
(3066) WATKINS TR	0.10	270	R	11/18/2002
(3066) WATKINS TR	0.15	200	R	11/18/2002

Route	Length	AADT	QA	Year
<b>Fairfax County</b>				
(3066) WATKINS TR	0.07	270	R	11/18/2002
(3067) CATHCART RD	0.08	140	R	11/18/2002
(3068) MASON RIDGE DR	0.04	150	R	11/06/2002
(3068) MASON RIDGE DR	0.22	180	R	11/06/2002
(3069)	0.07	NA		1986
(3069)	0.07	NA		1986
(3070) BERMUDA CT	0.05	70	R	10/30/2002
(3071) JOSEPH CT	0.03	40	R	08/20/2003
(3072) KINGMAN DR	0.15	640	R	08/07/2003
(3073) WEYBURN CT	0.05	60	R	08/07/2003
(3074) BALSAM DR	0.07	310	R	10/31/2002
(3074) BALSAM DR	0.16	360	R	10/31/2002
(3075) LABURNUM ST	0.23	190	R	10/31/2002
(3075) LABURNUM ST	0.06	650	R	10/31/2002
(3075) LABURNUM ST	0.04	510	R	10/31/2002
(3075) LABURNUM ST	0.08	510	R	10/31/2002
(3075) LABURNUM ST	0.12	480	R	10/31/2002
(3076) FARVER RD	0.19	160	R	10/31/2002
(3077) DURBIN PL	0.08	70	R	1997
(3078) ROBINWOOD LA	0.18	880	R	10/31/2002
(3079) SPRUCEDALE DR	0.07	80	R	1997

Virginia Department of Transportation  
 Mobility Management Division  
 2003  
 Annual Average Daily Traffic Volume Estimates By Section of Route  
 Fairfax Maintenance Area

Route	Length	AADT	QA	Year
<b>Fairfax County</b>				
From: 29-2466				
3079 SPRUCEDALE DR	0.17	250	R	1997
To: Dead End				
From: 29-708 Kerns Rd				
3080 WOODVILLE DR	0.16	220	R	11/18/2002
To: 29-3081				
From: 29-3081				
3080 WOODVILLE DR	0.10	180	R	11/18/2002
To: 29-1892				
From: 29-3080				
3081 PRINCE CHARLES CT	0.07	80	R	1997
To: Dead End				
From: 29-708 Kerns Rd				
3082 QUEEN ANNE TE	0.11	120	R	1997
To: Dead End				
From: Cul-de-Sac				
3083	0.03	40	R	1997
To: 29-708 Kerns Rd				
From: Dead End				
3084 DERRELL CT	0.12	120	R	08/20/2003
To: 29-1510; 29-3714				
From: 29-2249				
3085	0.14	280	R	08/20/2003
To: Dead End				
From: 29-3093				
3086 BUCKWOOD CT	0.05	70	R	1997
To: Dead End				
From: Dead End				
3087	0.01	2500	R	08/07/2003
To: 29-3059				
From: 29-3059				
3087	0.06	2600	R	1987
To: 29-2249				
From: 29-2249				
3087	0.13	360	R	08/07/2003
To: Dead End				
From: 29-725				
3088 WALTERS WOODS DR	0.03	310	R	11/18/2002
To: 29-3089				
From: 29-3089				
3088 WALTERS WOODS DR	0.20	280	R	11/18/2002
To: 29-708 Kerns Rd				
From: 29-708 Kerns Rd				
3088 WALTERS WOODS DR	0.21	380	R	11/18/2002
To: 29-1892				
From: 29-3088				
3089 COPA CT	0.05	50	R	1997
To: Dead End				
From: Dead End				
3090 PORT ROYAL RD	0.33	4800	R	08/06/2003
To: 29-4124				
From: 29-4124				
3090 PORT ROYAL RD	0.23	9200	R	08/06/2003
To: 29-3613				
From: 29-3613				
3090 PORT ROYAL RD	0.21	17000	R	1987
To: 29-620				
From: 29-779 Fordson Rd				
3091 DUNBAR ST	0.09	150	R	07/28/2003
To: Dead End				
From: 29-626 Sherwood Hall La				
3092 FRIARS CT	0.12	100	R	1986
To: Cul-de-Sac				

Route	Length	AADT	QA	Year
<b>Fairfax County</b>				
From: 29-3064				
3093 IVYDALE DR	0.23	270	R	11/06/2002
To: 29-3040				
From: 29-3040				
3093 IVYDALE DR	0.11	290	R	11/06/2002
To: 29-3098				
From: 29-3098				
3093 IVYDALE DR	0.07	320	R	11/16/2002
To: 29-3086				
From: 29-3086				
3093 IVYDALE DR	0.06	530	R	11/06/2002
To: 29-2466				
From: 29-2249				
3094 MADEIRA PL	0.08	160	R	08/07/2003
To: Dead End				
From: 29-2249				
3095 DENVER CT	0.04	70	R	08/07/2003
To: Dead End				
From: Dead End				
3096 MEDFORD CT	0.03	50	R	08/07/2003
To: 29-2249				
From: 29-2249				
3097 RAWLINS RD	0.02	440	R	11/06/2002
To: Dead End				
From: 29-3039				
3098 FOREST GROVE DR	0.20	340	R	11/06/2002
To: 29-3064				
From: 29-3064				
3098 FOREST GROVE DR	0.20	230	R	11/06/2002
To: 29-3040				
From: 29-3040				
3098 FOREST GROVE DR	0.18	340	R	1986
To: 29-3093				
From: Dead End				
3099 TALL OAK CT	0.10	140	R	1997
To: 29-3040				
From: 29-3176				
3100 FLOR LA	0.13	70	R	1996
To: Cul-de-Sac				
From: 29-1510				
3101 BLUE WING DR	0.06	47	R	07/29/2003
To: Dead End				
From: Dead End				
3102 MOUNT VERNON MEMORIAL	0.15	60	R	07/16/2003
To: 29-1169 Patton Blvd				
From: 29-1169 Patton Blvd				
3102 MOUNT VERNON MEMORIAL	0.20	90	R	07/14/2003
To: Dead End				
From: 29-3635				
3103 JOSSIE LA	0.04	40	R	1986
To: Cul-de-Sac				
From: 29-3106				
3104 CEDAR RD	0.17	350	R	07/16/2003
To: 29-3105				
From: 29-3105				
3104 CEDAR RD	0.05	350	R	07/16/2003
To: 0.05 ME 29-3105				
From: 0.05 ME 29-3105				
3104 CEDAR RD	0.03	340	R	07/16/2003
To: 29-6988				
From: 29-623				
3105 COOPER RD	0.29	5000	R	1991
To: US 1				

Virginia Department of Transportation  
Mobility Management Division  
2003  
Annual Average Daily Traffic Volume Estimates By Section of Route  
Fairfax Maintenance Area

Route	Length	AADT	QA	Year
<b>Fairfax County</b>				
(3106) DOGUE DR	0.02	100	R	07/16/2003
(3106) DOGUE DR	0.08	80	R	07/16/2003
(3107) ALLWOOD DR	0.14	160	R	07/14/2003
(3107) ALLWOOD DR	0.14	140	R	07/14/2003
(3108) FOREST HAVEN DR	0.11	700	R	07/14/2003
(3108) FOREST HAVEN DR	0.14	700	R	07/14/2003
(3108) FOREST HAVEN DR	0.07	1200	R	07/14/2003
(3108) FOREST HAVEN DR	0.15	790	R	07/14/2003
(3108) FOREST HAVEN DR	0.11	970	R	07/14/2003
(3108) FOREST HAVEN DR	0.01	1300	R	07/14/2003
(3109) ROBERTSON BV	0.18	410	R	07/14/2003
(3109) ROBERTSON BV	0.07	470	R	07/14/2003
(3109) ROBERTSON BV	0.06	480	R	07/14/2003
(3109) ROBERTSON BV	0.06	510	R	07/14/2003
(3109) ROBERTSON BV	0.06	600	R	07/14/2003
(3109) ROBERTSON BV	0.06	660	R	07/14/2003
(3109) ROBERTSON BV	0.07	750	R	07/14/2003
(3109) ROBERTSON BV	0.06	780	R	07/14/2003
(3110)	0.06	70	R	07/16/2003
(3110)	0.17	160	R	07/15/2003
(3110)	0.04	10	R	07/16/2003
(3111) Russell Rd	0.21	6200	F	2003
(3111) Russell Rd	0.32	4400	F	2003
(3111) Russell Rd	0.05	1500	R	07/21/2003

Route	Length	AADT	QA	Year
<b>Fairfax County</b>				
(3111) RUSSELL RD	0.07	1300	R	07/21/2003
(3111) RUSSELL RD	0.06	1200	R	07/21/2003
(3112) KESWICK RD	0.03	10	R	07/21/2003
(3112) KESWICK RD	0.07	320	R	07/21/2003
(3112) KESWICK RD	0.06	120	R	07/21/2003
(3113) NORWOOD DR	0.10	280	R	07/21/2003
(3113) NORWOOD DR	0.22	140	R	07/21/2003
(3114) LAKEPARK DR	0.43	1400	R	07/21/2003
(3115) LEA LA	0.34	270	R	07/13/2003
(3116) TARPON LA	0.09	320	R	07/16/2003
(3116) TARPON LA	0.11	320	R	07/16/2003
(3116) TARPON LA	0.19	490	R	07/16/2003
(3116) TARPON LA	0.27	130	R	07/16/2003
(3117) NEPTUNE DR	0.34	200	R	07/14/2003
(3117) NEPTUNE DR	0.06	240	R	07/14/2003
(3117) NEPTUNE DR	0.29	100	R	07/14/2003
(3117) NEPTUNE DR	0.10	160	R	07/14/2003
(3117) NEPTUNE DR	0.10	250	R	07/12/2003
(3118) ALLWOOD CT	0.08	80	R	07/14/2003
(3119) CORAL LA	0.08	110	R	07/16/2003
(3119) CORAL LA	0.14	90	R	07/16/2003
(3120) DOLPHIN LA	0.17	200	R	07/16/2003

Virginia Department of Transportation  
 Mobility Management Division  
 2003  
 Annual Average Daily Traffic Volume Estimates By Section of Route  
 Fairfax Maintenance Area

Route	Length	AADT	QA	Year
<b>Fairfax County</b>				
From 29-3119				
3120 DOLPHIN LA	0.06	240	R	07/16/2003
To 29-3108				
From 29-3108				
3120 DOLPHIN LA	0.24	130	R	07/16/2003
To 29-3117				
From 29-3117				
3120 DOLPHIN LA	0.04	20	R	07/16/2003
To Dead End				
From 29-836 Buckman Rd				
3121 ASHTON ST	0.26	750	R	07/17/2003
To 29-3376 Lawrence St				
From 29-3376 Lawrence St				
3121 Ashton St	0.18	610	R	07/17/2003
To 29-3123				
From 29-3123				
3121 ASHTON ST	0.18	420	R	07/17/2003
To 29-3122				
From 29-4208				
3122 AUGUSTINE ST	0.06	48	R	07/17/2003
To 29-781				
From 29-781				
3122 AUGUSTINE ST	0.07	50	R	07/17/2003
To 29-3121				
From 29-3121				
3122 AUGUSTINE ST	0.03	3	R	07/17/2003
To Dead End				
From Dead End				
3123	0.03	20	R	07/21/2003
To 29-3128				
From 29-3128				
3123	0.07	520	R	07/21/2003
To 29-3111 Russell Rd				
From 29-3111 Russell Rd				
3123	0.11	850	R	07/21/2003
To 29-4208				
From 29-4208				
3123	0.06	800	R	07/21/2003
To 29-781				
From 29-781				
3123	0.07	720	R	07/21/2003
To 29-3121				
From 29-3121				
3123	0.27	1400	R	07/21/2003
To 29-4252				
From 29-4252				
3124	0.14	990	R	06/30/2003
To 29-4057				
From 29-4057				
3124	0.05	700	R	06/30/2003
To 29-4236				
From 29-4236				
3124	0.07	810	R	06/30/2003
To 29-624				
From 29-624				
3124	0.16	740	R	06/30/2003
To 29-3133				
From 29-3133				
3124	0.11	840	R	06/30/2003
To 29-3135				
From 29-3135				
3124	0.18	580	R	06/30/2003
To 29-3126				
From 29-3126				
3124	0.17	460	R	06/30/2003
To 29-3125				
From 29-3125				
3124	0.07	300	R	06/30/2003
To 29-623				
From 29-623				
From Dead End				
3125 SULGRAVE DR	0.11	80	R	06/30/2003
To 29-3129				

Route	Length	AADT	QA	Year
<b>Fairfax County</b>				
From 29-3129				
3125 SULGRAVE DR	0.15	220	R	06/30/2003
To 29-3126				
From 29-3126				
3125 SULGRAVE DR	0.20	270	R	06/30/2003
To 29-3124				
From 29-3124				
3126 BEAUCHAMP DR	0.07	80	R	06/30/2003
To 29-3132				
From 29-3132				
3126 BEAUCHAMP DR	0.09	110	R	06/30/2003
To 29-3124				
From 29-3124				
3126 BEAUCHAMP DR	0.09	180	R	06/30/2003
To 29-1027				
From 29-1027				
3127	0.03	1200	R	07/21/2003
To 29-3791				
From 29-3791				
3127	0.14	1300	R	07/21/2003
To 0.03 ME 29-3791				
From 0.03 ME 29-3791				
3127	0.12	1400	R	07/21/2003
To 29-836 Buckman Rd				
From 29-836 Buckman Rd				
3127	0.12	940	R	07/21/2003
To 29-2144				
From 29-2144				
3127	0.12	940	R	07/21/2003
To 29-3111 Russell Rd				
From 29-3111 Russell Rd				
3128 ASHBORO DR	0.24	280	R	07/21/2003
To 29-3112				
From 29-3112				
3128 Ashboro Dr	0.17	560	R	07/21/2003
To 29-3376 Lawrence St				
From 29-3376 Lawrence St				
3128 ASHBORO DR	0.03	440	R	07/21/2003
To 0.17 MN 29-3376				
From 0.17 MN 29-3376				
3128 ASHBORO DR	0.06	450	R	07/21/2003
To 29-3123				
From 29-3123				
3128 ASHBORO DR	0.06	450	R	07/21/2003
To 29-4209				
From 29-4209				
3129 BORDEAUX ST	0.09	230	R	06/30/2003
To 29-624				
From 29-624				
3130 VALLEY FORGE DR	0.06	160	R	06/30/2003
To 29-3163				
From 29-3163				
3130 VALLEY FORGE DR	0.04	190	R	06/30/2003
To 29-3131				
From 29-3131				
3130 VALLEY FORGE DR	0.04	190	R	06/30/2003
To 29-624				
From 29-624				
3131 CORNWALLIS CT	0.04	30	R	06/30/2003
To Dead End				
From Dead End				
3131 CORNWALLIS CT	0.04	30	R	06/30/2003
To 29-3130				
From 29-3130				
3132 RENAULT PL	0.11	60	R	06/30/2003
To Dead End				
From Dead End				
3132 RENAULT PL	0.11	60	R	06/30/2003
To 29-3126				
From 29-3126				
3133 MENARD CT	0.12	70	R	06/30/2003
To 29-3124				
From 29-3124				
3133 MENARD CT	0.12	70	R	06/30/2003
To Dead End				
From Dead End				
3134 GRIST MILL RD	0.10	60	R	1986
To 29-3110				
From 29-3110				
3134 GRIST MILL RD	0.10	60	R	1986
To Dead End				
From Dead End				
3135 ADRIENNE CT	0.05	40	R	06/30/2003
To 29-3124				
From 29-3124				
3135 ADRIENNE CT	0.05	40	R	06/30/2003
To 29-3139				
From 29-3139				
3136 DOLLY DR	0.19	230	R	05/11/2000
To 29-601				

Virginia Department of Transportation  
 Mobility Management Division  
 2003  
 Annual Average Daily Traffic Volume Estimates By Section of Route  
 Fairfax Maintenance Area

Route	Length	AADT	QA	Year
<b>Fairfax County</b>				
From: [ ] 3137 HENRY PL To: [ ]	0.07	70	R	05/11/2000
From: [ ] 3138 GUNSTON DR To: [ ]	0.24	320	R	05/11/2000
From: [ ] 3139 MADISON DR To: [ ]	0.17	60	R	05/11/2000
From: [ ] 3139 MADISON DR To: [ ]	0.12	180	R	05/11/2000
From: [ ] 3139 MADISON DR To: [ ]	0.04	30	R	05/11/2000
From: [ ] 3140 SUNBURY DR To: [ ]	0.03	70	R	08/20/2003
From: [ ] 3140 SUNBURY DR To: [ ]	0.11	320	R	08/20/2003
From: [ ] 3141 DEAD RUN DR To: [ ]	0.05	1100	R	11/20/2002
From: [ ] 3141 DEAD RUN DR To: [ ]	0.11	960	R	11/20/2002
From: [ ] 3141 DEAD RUN DR To: [ ]	0.15	970	R	11/20/2002
From: [ ] 3141 DEAD RUN DR To: [ ]	0.08	830	R	11/20/2002
From: [ ] 3141 DEAD RUN DR To: [ ]	0.14	690	R	1987
From: [ ] 3141 DEAD RUN DR To: [ ]	0.30	1300	R	11/20/2002
From: [ ] 3142 HECTOR RD To: [ ]	0.09	390	R	11/20/2002
From: [ ] 3142 HECTOR RD To: [ ]	0.23	220	R	11/20/2002
From: [ ] 3143 BRIGHT AV To: [ ]	0.08	120	R	11/20/2002
From: [ ] 3143 BRIGHT AV To: [ ]	0.09	130	R	11/20/2002
From: [ ] 3143 BRIGHT AV To: [ ]	0.06	180	R	11/20/2002
From: [ ] 3144 SHARON CT To: [ ]	0.04	50	R	1997
From: [ ] 3145 [ ] To: [ ]	0.10	720	R	1986
From: [ ] 3146 MAYOR PL To: [ ]	0.05	40	R	07/30/2003
From: [ ] 3147 WINSTON PL To: [ ]	0.05	47	R	07/30/2003

Route	Length	AADT	QA	Year
<b>Fairfax County</b>				
From: [ ] 3148 LAURELWOOD DR To: [ ]	0.19	150	R	1996
From: [ ] 3149 JACKSON PL To: [ ]	0.10	80	R	07/17/2003
From: [ ] 3149 JACKSON PL To: [ ]	0.09	130	R	07/17/2003
From: [ ] 3149 JACKSON PL To: [ ]	0.09	230	R	07/17/2003
From: [ ] 3150 [ ] To: [ ]	0.07	70	R	08/09/2001
From: [ ] 3150 [ ] To: [ ]	0.22	70	R	08/09/2001
From: [ ] 3150 [ ] To: [ ]	0.10	150	R	08/09/2001
From: [ ] 3151 MCNAIR DR To: [ ]	0.08	260	R	07/17/2003
From: [ ] 3151 MCNAIR DR To: [ ]	0.12	150	R	1986
From: [ ] 3151 MCNAIR DR To: [ ]	0.15	250	R	07/17/2003
From: [ ] 3151 MCNAIR DR To: [ ]	0.17	140	R	07/23/2003
From: [ ] 3152 CYRUS PL To: [ ]	0.17	180	R	07/23/2003
From: [ ] 3153 CUSHMAN PL To: [ ]	0.17	160	R	07/23/2003
From: [ ] 3154 MOUNT ZEPHYR ST To: [ ]	0.08	280	R	07/17/2003
From: [ ] 3154 MOUNT ZEPHYR ST To: [ ]	0.04	130	R	07/17/2003
From: [ ] 3154 MOUNT ZEPHYR ST To: [ ]	0.03	980	R	07/17/2003
From: [ ] 3155 CARPER ST To: [ ]	0.16	580	R	11/20/2002
From: [ ] 3155 CARPER ST To: [ ]	0.10	480	R	11/20/2002
From: [ ] 3155 CARPER ST To: [ ]	0.24	80	R	11/20/2002
From: [ ] 3156 ROBERTA CT To: [ ]	0.05	60	R	1997
From: [ ] 3157 MILLBURN CT To: [ ]	0.13	70	R	07/16/2003
From: [ ] 3158 FRONTAGE RD To: [ ]	0.06	70	R	06/30/2003

Virginia Department of Transportation  
 Mobility Management Division  
 2003  
 Annual Average Daily Traffic Volume Estimates By Section of Route  
 Fairfax Maintenance Area

Route	Length	AADT	QA	Year
<b>Fairfax County</b>				
From: 29-3159 SOUTH				
3158 FRONTAGE RD	0.29	120	R	06/26/2003
To: 29-3159 NORTH				
3158 FRONTAGE RD	0.08	46	R	06/26/2003
To: Dead End				
From: 29-3158 SOUTH				
3159 BATTERSEA LA	0.08	2800	R	06/26/2003
To: 29-3160 SW				
3159 BATTERSEA LA	0.07	1300	R	06/25/2003
To: 29-3186 SOUTH				
3159 BATTERSEA LA	0.06	620	R	06/25/2003
To: 29-3160 SE				
3159 BATTERSEA LA	0.05	400	R	06/25/2003
To: 29-4203				
3159 BATTERSEA LA	0.13	240	R	06/25/2003
To: 29-4202				
3159 BATTERSEA LA	0.07	450	R	06/24/2003
To: 29-4201				
3159 BATTERSEA LA	0.13	640	R	06/25/2003
To: 29-3160 NE				
3159 BATTERSEA LA	0.07	830	R	1987
To: 29-3186 NORTH				
3159 BATTERSEA LA	0.03	760	R	06/25/2003
To: 29-3160 NW				
3159 BATTERSEA LA	0.08	930	R	06/25/2003
To: 29-3158 NORTH				
3159 BATTERSEA LA	0.01	1400	R	06/25/2003
To: SR 235				
From: 29-3159 SW				
3160	0.30	190	R	06/25/2003
To: 29-3159 NW				
3160	0.16	760	R	06/25/2003
To: 29-3161				
3160	0.13	500	R	06/25/2003
To: 29-3187				
3160	0.11	360	R	06/25/2003
To: 29-3185 NORTH				
3160	0.10	360	R	06/25/2003
To: 29-3199				
3160	0.22	140	R	06/25/2003
To: 29-3186 EAST				
3160	0.09	240	R	06/25/2003
To: 29-3704				
3160	0.06	310	R	06/25/2003
To: 29-3185 SOUTH				
3160	0.03	370	R	06/25/2003
To: 29-3186 WEST				
3160	0.11	660	R	06/25/2003
To: 29-3755				
3160	0.05	750	R	06/25/2003
To: 29-3159 NE				
3160	0.31	180	R	06/25/2003
To: 29-3159 SE				

Route	Length	AADT	QA	Year
<b>Fairfax County</b>				
From: 29-3159 SE				
3160	0.03	20	R	06/25/2003
To: Dead End				
From: 29-3160				
3161 RAMSGATE TE	0.26	110	R	06/25/2003
To: 29-3716				
3161 RAMSGATE TE	0.03	90	R	06/25/2003
To: 29-3187				
From: 29-1510				
3162 SKYLINE CT	0.07	120	R	07/29/2003
To: Dead End				
From: Dead End				
3163 MARCIA CT	0.07	60	R	06/25/2003
To: 29-3130				
3163 MARCIA CT	0.09	80	R	06/30/2003
To: Dead End				
From: Dead End				
3164 GREAT NECK CT	0.17	170	R	07/17/2003
To: 29-623				
From: SR 235				
3165 MOUNT VERNON MEMORIAL	0.30	140	R	07/17/2003
To: 29-3108				
From: 29-3111 Russell Rd				
3166 FAIRGLEN DR	0.28	130	R	07/21/2003
To: 29-3111 Russell Rd				
From: Dead End				
3167	0.03	9	R	07/30/2003
To: Dead End; Gap Terminus				
3167	0.02	20	R	07/30/2003
To: 29-1637				
3167	0.05	760	R	07/30/2003
To: 29-3168				
3167	0.04	790	R	07/30/2003
To: 29-611				
From: Dead End				
3168 GREENDALE RD	0.02	7	R	07/30/2003
To: 29-3169				
3168 GREENDALE RD	0.06	330	R	07/30/2003
To: 29-3170				
3168 GREENDALE RD	0.04	600	R	07/30/2003
To: 29-3167				
From: 29-3168				
3169 HAYSTACK RD	0.25	330	R	07/30/2003
To: 29-3170				
From: 29-3167				
3170 CARRIAGE DR	0.04	490	R	07/30/2003
To: 29-3169				
3170 CARRIAGE DR	0.27	160	R	07/30/2003
To: 29-3168				
From: 29-2141 NORTH				
3171	0.07	400	R	07/22/2003
To: 29-4238 NORTH				
3171	0.15	250	R	07/22/2003
To: 29-4239 WEST				
3171	0.13	510	R	07/22/2003
To: 29-4239 EAST				

Virginia Department of Transportation  
 Mobility Management Division  
 2003  
 Annual Average Daily Traffic Volume Estimates By Section of Route  
 Fairfax Maintenance Area

Route	Length	AADT	QA	Year
<b>Fairfax County</b>				
(3171) From 29-4239 EAST	0.42	350	R	07/22/2003
(3171) To 29-4241	0.08	370	R	07/22/2003
(3171) From 29-4238 SOUTH	0.32	500	R	1993
(3171) To 29-3179 EAST				
(3171) From 29-3179 WEST	0.18	180	R	07/22/2003
(3171) To 29-2158				
(3172) From 29-3141				
(3172) CONGRESS LA	0.06	270	R	1997
(3172) To 29-3173				
(3172) CONGRESS LA	0.08	150	R	1997
(3172) To Dead End				
(3173) From 29-3172				
(3173) HOLSING LA	0.08	110	R	1997
(3173) To 29-3669				
(3174) From Dead End				
(3174) GREYSTONE PL	0.08	80	R	07/17/2003
(3174) To 29-1098				
(3175) From 29-1098				
(3175) BOLAND PL	0.04	40	R	07/17/2003
(3175) To Dead End				
(3176) From Dead End				
(3176)	0.07	50	R	1996
(3176) To 29-3177				
(3176)	0.19	330	R	1996
(3176) To 29-760				
(3176)	0.15	170	R	1996
(3176) To 29-3100				
(3176)	0.04	50	R	1996
(3176) To Dead End				
(3177) From Dead End				
(3177) SPARGER ST	0.11	70	R	1996
(3177) To 29-760 WEST				
(3177) SPARGER ST	0.17	210	R	1996
(3177) To 29-3176				
(3177) SPARGER ST	0.13	90	R	1996
(3177) To 29-3178				
(3177) SPARGER ST	0.02	70	R	1996
(3177) To 0.02 E 29-3178 GT				
(3177) From Dead End; Gap Terminus				
(3177) SPARGER ST	0.06	8	R	1996
(3177) To 29-760 NORTH				
(3177) SPARGER ST	0.06	90	R	1996
(3177) To Dead End				
(3178) From 29-3177				
(3178) NIELSON CT	0.07	30	R	1996
(3178) To Dead End				
(3179) From 29-1032				
(3179) POTOMAC LA	0.09	1300	R	07/23/2003
(3179) To 29-1138				
(3179) POTOMAC LA	0.07	2400	R	07/23/2003
(3179) To 29-2098				

Route	Length	AADT	QA	Year
<b>Fairfax County</b>				
(3179) From 29-2098				
(3179) POTOMAC LA	0.06	1100	R	07/23/2003
(3179) To 29-3171 WEST				
(3179) POTOMAC LA	0.02	990	R	07/23/2003
(3179) To 29-3171 EAST				
(3179) POTOMAC LA	0.04	920	R	07/23/2003
(3179) To 29-3153				
(3179) POTOMAC LA	0.06	700	R	07/23/2003
(3179) To 29-3152				
(3179) POTOMAC LA	0.04	790	R	07/23/2003
(3179) To 29-2141				
(3179) POTOMAC LA	0.09	900	R	07/17/2003
(3179) To 29-2066 WEST				
(3179) POTOMAC LA	0.14	80	R	07/23/2003
(3179) To 29-2066 EAST				
(3180) From 29-611				
(3180) HASSETT ST	0.10	1200	R	08/18/2003
(3180) To 29-3362				
(3180) HASSETT ST	0.07	2200	R	08/18/2003
(3180) To US 1				
(3181) From 29-1098				
(3181) SUDBURY PL	0.09	80	R	07/17/2003
(3181) To Dead End				
(3182) From 29-624				
(3182) BADGER DR	0.19	300	R	07/17/2003
(3182) To 29-3711				
(3182) BADGER DR	0.16	240	R	07/17/2003
(3182) To 29-4267				
(3183) From 29-3191 Frye Rd				
(3183) GAGE RD	0.06	1300	R	07/22/2003
(3183) To 29-3192				
(3183) GAGE RD	0.06	910	R	07/22/2003
(3183) To 29-3184				
(3183) GAGE RD	0.06	420	R	07/17/2003
(3183) To 29-3753				
(3183) GAGE RD	0.07	370	R	07/22/2003
(3183) To 29-3754				
(3183) GAGE RD	0.03	20	R	07/22/2003
(3183) To Dead End				
(3184) From 29-3791				
(3184) INGERSOL RD	0.13	660	R	07/22/2003
(3184) To 29-3183				
(3185) From 29-3160 SOUTH				
(3185) ORANGE CT	0.06	110	R	06/26/2003
(3185) To 29-3186				
(3185) ORANGE CT	0.06	110	R	06/26/2003
(3185) To 29-3160 NORTH				
(3186) From 29-3159 SOUTH				
(3186) BOUND BROOK LA	0.30	170	R	06/26/2003
(3186) To 29-3159 NORTH				
(3186) BOUND BROOK LA	0.31	330	R	06/26/2003
(3186) To 29-3185				
(3186) BOUND BROOK LA	0.18	140	R	06/26/2003
(3186) To 29-3160 EAST				



Virginia Department of Transportation  
 Mobility Management Division  
 2003  
 Annual Average Daily Traffic Volume Estimates By Section of Route  
 Fairfax Maintenance Area

Route	Length	AADT	QA	Year
<b>Fairfax County</b>				
From: 29-3160 EAST				
3186 BOUND BROOK LA	0.36	160	R	06/26/2003
To: 29-3160 WEST				
From: 29-3160				
3187 SABINE ST	0.05	200	R	06/26/2003
To: 29-3161				
3187 SABINE ST	0.03	20	R	06/26/2003
To: Dead End				
From: Dead End				
3188 LITTLE HUNTING CREEK DR	0.11	90	R	06/26/2003
To: 29-3190				
3188 LITTLE HUNTING CREEK DR	0.19	80	R	06/26/2003
To: 29-3189 EAST				
3188 LITTLE HUNTING CREEK DR	0.19	180	R	06/26/2003
To: 29-1576				
3188 LITTLE HUNTING CREEK DR	0.06	170	R	06/26/2003
To: 29-3189 WEST				
From: Dead End				
3189 AYERS DR	0.20	210	R	06/26/2003
To: 29-3188 WEST				
3189 AYERS DR	0.06	100	R	06/26/2003
To: 29-3190				
3189 AYERS DR	0.10	80	R	06/26/2003
To: 29-3188 EAST				
From: 29-3188				
3190 MEDIA ST	0.05	220	R	06/26/2003
To: 29-3189				
From: US 1 Richmond Hwy				
3191 Frye Rd	0.34	5500	F	2003
To: 29-622 Pole Rd				
3191 Frye Rd	0.41	4000	F	2003
To: 29-3376 Lawrence St				
3191 Frye Rd	0.19	6800	R	1995
To: 29-3723 Stedman St				
3191 Frye Rd	0.09	560	R	07/22/2003
To: 29-5559 Pomegranate Ct				
3191 Frye Rd	0.06	380	R	07/22/2003
To: 29-5555 Welford St				
3191 Frye Rd	0.03	30	R	07/22/2003
To: Dead End				
From: Cul-de-Sac				
3192 JEPSON PL	0.09	110	R	07/22/2003
To: 29-3183				
From: 29-623				
3193 SEXTON ST	0.07	240	R	06/26/2003
To: 29-3194				
From: Dead End				
3194 CURTIS AV	0.10	180	R	06/26/2003
To: 29-3193				
3194 CURTIS AV	0.17	1900	R	06/26/2003
To: 29-2145				
From: 29-1967				
3195 HARBOR TE	0.05	70	R	06/26/2003
To: 29-1983				

Route	Length	AADT	QA	Year
<b>Fairfax County</b>				
From: 29-1983				
3195 HARBOR TE	0.07	140	R	06/24/2003
To: 29-1966				
From: 29-622 Pole Rd				
3196 KEELER CT	0.25	880	R	07/22/2003
To: 29-3197				
3196 KEELER CT	0.08	610	R	07/22/2003
To: 29-3198				
3196 KEELER CT	0.07	540	R	07/22/2003
To: 29-3376 Lawrence St				
3196 Keeler Ct	0.05	490	R	07/22/2003
To: 29-3374				
3196 KEELER CT	0.05	410	R	07/22/2003
To: 29-3796				
3196 KEELER CT	0.12	370	R	07/22/2003
To: 29-3797				
3196 KEELER CT	0.13	150	R	07/22/2003
To: 29-3191 Frye Rd				
From: Dead End				
3197	0.05	50	R	07/22/2003
To: 29-3046				
3197	0.05	210	R	07/22/2003
To: 29-3196				
3197	0.12	250	R	07/22/2003
To: 29-3761				
3197	0.05	280	R	07/22/2003
To: 29-3191 Frye Rd				
From: 29-3196				
3198 EUBANK ST	0.18	110	R	07/22/2003
To: 29-3191 Frye Rd				
From: 29-3160				
3199 BRADY ST	0.11	90	R	08/20/2003
To: Cul-de-Sac				
From: 29-676				
3200 MASSONOFF CT	0.07	60	R	1996
To: Cul-de-Sac				
From: 29-677				
3201 BESLEY RD	0.25	850	R	1996
To: 29-3202				
3201 BESLEY RD	0.08	670	R	1996
To: 29-3203				
3201 BESLEY RD	0.05	50	R	1996
To: Dead End				
From: Cul-de-Sac				
3202 TETTERTON AV	0.21	48	R	1996
To: 29-3201				
From: 29-3810				
3203 BOIS AV	0.23	590	R	12/10/2002
To: 29-6038				
3203 BOIS AV	0.14	720	R	12/10/2002
To: 29-6600				
3203 BOIS AV	0.08	890	R	12/10/2002
To: 29-3201				

Virginia Department of Transportation  
 Mobility Management Division  
 2003  
 Annual Average Daily Traffic Volume Estimates By Section of Route  
 Fairfax Maintenance Area

Route	Length	AADT	QA	Year
<b>Fairfax County</b>				
From: 29-687				
3204 CLOVER DR	0.10	110	R	11/20/2002
To: Dead End				
From: Dead End				
3205 LANIER ST	0.05	380	R	08/11/2003
From: 29-3222				
3205 LANIER ST	0.10	370	R	08/11/2003
To: 29-3266				
From: 29-3219				
3205 LANIER ST	0.06	320	R	08/11/2003
To: 29-3206				
From: 29-3264				
3205 LANIER ST	0.30	460	R	08/11/2003
To: 29-617 Backlick Rd				
From: 29-2864 Ravensworth Rd				
3206	0.33	6100	R	1987
To: 29-617 Backlick Rd				
From: 29-617 Backlick Rd				
3206	0.27	230	R	08/11/2003
To: 29-3205				
From: 29-5069				
3207 MADISON CT	0.14	60	R	1997
To: 29-2810				
From: 29-1808				
3208 LINDEN HURST AV	0.15	190	R	12/10/2002
To: 29-1810				
From: 29-1871				
3209 COLMAC DR	0.12	620	R	11/19/2002
To: 29-1976				
From: Dead End				
3210	0.05	6	R	1986
To: 29-3211				
From: 29-3211				
3210	0.29	130	R	1986
To: 29-1579				
From: 29-656				
3211 DEMING DR	0.09	45	R	08/11/2003
To: 29-3210				
From: 29-3210				
3211 DEMING DR	0.10	40	R	08/11/2003
To: 29-1579 WEST				
From: 29-1579 WEST				
3211 DEMING DR	0.03	40	R	08/11/2003
To: 29-1579 EAST				
From: 29-1579 EAST				
3211 DEMING DR	0.06	20	R	1986
To: Dead End				
From: Dead End				
3212 DELF DR	0.13	130	R	1997
To: 29-3213				
From: 29-3213				
3212 DELF DR	0.03	230	R	1997
To: 29-687				
From: 29-687				
3212 DELF DR	0.17	110	R	1997
To: Dead End				
From: Dead End				
3213 CHURCHILL RD	0.13	100	R	1997
To: 29-3212				

Route	Length	AADT	QA	Year
<b>Fairfax County</b>				
From: Dead End				
3215 CALLA DR	0.04	290	R	12/09/2002
To: 29-3216				
From: 29-3216				
3215 CALLA DR	0.09	240	R	12/01/2002
To: 29-2841				
From: Cul-de-Sac				
3216 DAHLIA CT	0.14	140	R	12/09/2002
To: 29-3215				
From: Dead End				
3217 GARRETT ST	0.68	2000	R	1996
To: 29-673				
From: 29-5515				
3218 NASSAU DR	0.16	270	R	1986
To: 29-4131 Carleigh Pkwy				
From: 29-617 Backlick Rd				
3219 FALCON ST	0.23	170	R	08/11/2003
To: 29-3205				
From: 29-617 Backlick Rd				
3220 GALESVILLE PL	0.13	180	R	08/11/2003
To: Dead End				
From: 29-617 Backlick Rd				
3221 VERMILLION PL	0.11	230	R	08/11/2003
To: Dead End				
From: 29-617 Backlick Rd				
3222 CINDY LA	0.13	1800	R	08/11/2003
To: 29-3205				
From: 29-3205				
3222 CINDY LA	0.15	1700	R	1987
To: 29-796				
From: 29-796				
3222 CINDY LA	0.02	630	R	08/11/2003
To: 29-3265				
From: 29-3265				
3222 CINDY LA	0.03	570	R	08/11/2003
To: Dead End				
From: Dead End				
3223 HOMESTEAD PL	0.06	90	R	1997
To: 29-822				
From: 29-711 Gallows Rd				
3224 BROOKCREST PL	0.11	300	R	1997
To: 29-3225				
From: 29-3225				
3224 BROOKCREST PL	0.10	120	R	1997
To: Dead End				
From: Dead End				
3225 KENDALE RD	0.05	80	R	1997
To: 29-3224				
From: Cul-de-Sac				
3226 QUAIN LA	0.06	20	R	1997
To: 29-3293				
From: 29-3293				
3226 QUAIN LA	0.11	90	R	1997
To: 29-697				
From: Dead End				
3227 NORWALK ST	0.06	50	R	1997
To: 29-3228				
From: 29-3228				
3227 NORWALK ST	0.07	110	R	1997
To: 29-695				
From: 29-3227				
3228 PLAINFIELD ST	0.04	10	R	1997
To: Dead End				

Virginia Department of Transportation  
 Mobility Management Division  
 2003  
 Annual Average Daily Traffic Volume Estimates By Section of Route  
 Fairfax Maintenance Area

Route	Length	AADT	QA	Year
<b>Fairfax County</b>				
From: [ ] To: [ ]	Dead End			
(3229)	0.04	40	R	1997
From: [ ] To: [ ]	29-2037			
From: [ ] To: [ ]	29-2816			
(3230)	CORLAND CT	0.07	60	R 11/07/2002
From: [ ] To: [ ]	Dead End			
From: [ ] To: [ ]	29-691			
(3231)	ATOGA AV	0.04	60	R 11/07/2002
From: [ ] To: [ ]	Dead End			
From: [ ] To: [ ]	29-2694			
(3232)	DINNEEN DR	0.07	290	R 11/20/2002
From: [ ] To: [ ]	29-3257			
(3232)	DINNEEN DR	0.06	320	R 11/20/2002
From: [ ] To: [ ]	29-690			
From: [ ] To: [ ]	29-2075			
(3233)	EVERS DR	0.04	700	R 11/19/2002
From: [ ] To: [ ]	29-3234			
(3233)	EVERS DR	0.05	810	R 11/19/2002
From: [ ] To: [ ]	29-3235			
(3233)	EVERS DR	0.07	620	R 11/09/2002
From: [ ] To: [ ]	29-5009			
(3233)	EVERS DR	0.14	310	R 1997
From: [ ] To: [ ]	29-6797			
(3233)	EVERS DR	0.10	60	R 1997
From: [ ] To: [ ]	Dead End			
From: [ ] To: [ ]	29-3233			
(3234)	HEIGHTS CT	0.03	40	R 1997
From: [ ] To: [ ]	Dead End			
From: [ ] To: [ ]	Dead End			
(3235)	BAYSIDE CT	0.04	60	R 1997
From: [ ] To: [ ]	29-3233			
From: [ ] To: [ ]	29-2075			
(3236)	GLEN HEAD CT	0.05	60	R 1997
From: [ ] To: [ ]	Dead End			
From: [ ] To: [ ]	Dead End			
(3237)	WESTBURY RD	0.06	70	R 1997
From: [ ] To: [ ]	29-2075			
(3237)	WESTBURY RD	0.07	870	R 11/19/2002
From: [ ] To: [ ]	29-3255			
(3237)	WESTBURY RD	0.11	870	R 11/19/2002
From: [ ] To: [ ]	29-975			
From: [ ] To: [ ]	SR 243 Nutley St			
(3238)	SWANEE LA	0.11	100	R 1997
From: [ ] To: [ ]	Dead End			
From: [ ] To: [ ]	Dead End			
(3239)	KELLOGG DR	0.04	80	R 1996
From: [ ] To: [ ]	29-3372			
(3239)	KELLOGG DR	0.22	70	R 10/29/2002
From: [ ] To: [ ]	29-3604			
(3239)	KELLOGG DR	0.11	160	R 10/28/2002
From: [ ] To: [ ]	29-3268			
(3239)	KELLOGG DR	0.05	500	R 10/28/2002
From: [ ] To: [ ]	29-3240			
(3239)	KELLOGG DR	0.08	570	R 10/28/2002
From: [ ] To: [ ]	29-3243			

Route	Length	AADT	QA	Year
<b>Fairfax County</b>				
From: [ ] To: [ ]	29-3243			
(3239)	KELLOGG DR	0.13	1800	R 1997
From: [ ] To: [ ]	29-695			
From: [ ] To: [ ]	29-3604			
(3240)	SMITH ST	0.10	110	R 10/28/2002
From: [ ] To: [ ]	29-3372			
(3240)	SMITH ST	0.04	120	R 10/28/2002
From: [ ] To: [ ]	29-3239			
From: [ ] To: [ ]	29-3243 NORTH			
(3241)	LOCH RAVEN DR	0.23	290	R 10/28/2002
From: [ ] To: [ ]	29-3243 SOUTH			
(3241)	LOCH RAVEN DR	0.07	530	R 10/28/2002
From: [ ] To: [ ]	29-3242			
(3241)	LOCH RAVEN DR	0.04	1100	R 10/28/2002
From: [ ] To: [ ]	29-695			
From: [ ] To: [ ]	29-3241			
(3242)	COLLEEN LA	0.17	340	R 1997
From: [ ] To: [ ]	29-3299			
(3242)	COLLEEN LA	0.12	140	R 1997
From: [ ] To: [ ]	Cul-de-Sac			
From: [ ] To: [ ]	Dead End			
(3243)	HARDY DR	0.09	170	R 10/28/2002
From: [ ] To: [ ]	29-3605			
(3243)	HARDY DR	0.09	180	R 10/28/2002
From: [ ] To: [ ]	29-3268			
(3243)	HARDY DR	0.07	330	R 10/28/2002
From: [ ] To: [ ]	29-3241 WEST			
(3243)	HARDY DR	0.06	270	R 10/28/2002
From: [ ] To: [ ]	29-3244 NORTH			
(3243)	HARDY DR	0.19	290	R 10/28/2002
From: [ ] To: [ ]	29-3244 SOUTH			
(3243)	HARDY DR	0.06	430	R 10/28/2002
From: [ ] To: [ ]	29-3241 EAST			
(3243)	HARDY DR	0.06	190	R 10/25/2002
From: [ ] To: [ ]	29-3239 EAST			
From: [ ] To: [ ]	29-3243 SOUTH			
(3244)	LAYMAN ST	0.17	370	R 10/28/2002
From: [ ] To: [ ]	29-3243 NORTH			
(3244)	LAYMAN ST	0.09	120	R 10/28/2002
From: [ ] To: [ ]	Cul-de-Sac			
From: [ ] To: [ ]	29-971			
(3245)	DOLCE DR	0.16	120	R 10/28/2002
From: [ ] To: [ ]	29-3246			
(3245)	DOLCE DR	0.09	220	R 10/30/2002
From: [ ] To: [ ]	29-650			
From: [ ] To: [ ]	29-3245			
(3246)	LARGO LA	0.09	100	R 1997
From: [ ] To: [ ]	Dead End			
From: [ ] To: [ ]	29-620 Braddock Rd			
(3247)	Queensberry Ave	0.82	4500	F 2003
From: [ ] To: [ ]	29-3698 W; Raveland La			
(3247)	Queensberry Ave	0.66	2900	F 2003
From: [ ] To: [ ]	29-2652 Heming Ave			

Virginia Department of Transportation  
 Mobility Management Division  
 2003  
 Annual Average Daily Traffic Volume Estimates By Section of Route  
 Fairfax Maintenance Area

Route	Length	AADT	QA	Year
<b>Fairfax County</b>				
From: 29-3420				
3248 ADAIR LA	0.21	460	R	08/05/2003
To: 29-3247 Queensberry Ave				
From: 29-3420				
3249 BULLOCK LA	0.23	160	R	1997
To: 29-3247 Queensberry Ave				
From: 29-613				
3250 VALLEY CT	0.13	100	R	1997
To: Dead End				
From: 29-3252				
3251 PEVERILL DR	0.07	630	R	08/05/2003
To: 29-644				
From: 29-3290				
3252 PICOT RD	0.23	610	R	07/25/2003
To: 29-3251				
From: 29-3251				
3252 PICOT RD	0.04	860	R	07/25/2003
To: 29-1681				
From: 29-1681				
3252 PICOT RD	0.11	540	R	07/25/2003
To: 29-1671				
From: Dead End				
3253 CAROL RAYE ST	0.09	30	R	11/20/2002
To: 29-1830				
From: 29-3290				
3254 TIPTON LA	0.31	320	R	07/25/2003
To: 29-1681				
From: Dead End				
3255 CECILE ST	0.10	60	R	1986
To: 29-3237				
From: 29-1176				
3256 WESTMINSTER CT	0.11	80	R	1997
To: Dead End				
From: 29-3442				
3257 ENGEL DR	0.09	120	R	10/28/2002
To: 29-3258				
From: 29-3258				
3257 ENGEL DR	0.07	130	R	10/28/2002
To: 29-3232				
From: Dead End				
3258 MORRILL CT	0.08	100	R	1997
To: 29-3257				
From: Dead End				
3259	0.13	120	R	1996
To: 29-672 Vale Rd				
From: 29-672 Vale Rd				
3259	0.15	130	R	1996
To: 29-3867				
From: 29-703 Shreve La				
3260 Fairwood La	0.76	1700	G	2003
To: 29-705 West St				
From: 29-3260 Fairwood La				
3261 FREY CT	0.07	80	R	1997
To: Dead End				
From: 29-1587				
3262 HORNET LA	0.07	100	R	1997
To: 29-3380				
From: 29-613				
3263 BARNUM LA	0.21	150	R	1997
To: WCL Alexandria				

Route	Length	AADT	QA	Year
<b>Fairfax County</b>				
From: 29-3205				
3264	0.05	70	R	08/11/2003
To: Dead End				
From: Dead End				
3265	0.03	45	R	08/11/2003
To: 29-3222				
From: 29-3205				
3266 WARDELL ST	0.08	100	R	08/11/2003
To: Cul-de-Sac				
From: Cul-de-Sac				
3267 RAVENEL CT	0.06	70	R	08/06/2003
To: 29-3698				
From: 29-3239				
3268 COLA DR	0.22	290	R	10/28/2002
To: 29-3243				
From: 29-3243				
3268 COLA DR	0.10	110	R	10/28/2002
To: Cul-de-Sac				
From: 29-2842				
3269 OGDEN CT	0.05	80	R	1997
To: Dead End				
From: 29-690				
3270 EAST AV	0.17	230	R	12/09/2002
To: 29-1946				
From: 29-1946				
3270 EAST AV	0.05	230	R	05/13/2002
To: Dead End				
From: 29-2686				
3271 ROSLYN RD	0.22	170	R	08/06/2003
To: 29-2627				
From: 29-3439				
3272 MARGIE DR	0.06	450	R	11/19/2002
To: 29-3486				
From: 29-3486				
3272 MARGIE DR	0.10	640	R	11/19/2002
To: 29-2062				
From: 29-2062				
3272 MARGIE DR	0.03	20	R	11/19/2002
To: Dead End				
From: Dead End				
3273 WOLFRAM CT	0.05	40	R	1997
To: 29-2062				
From: 29-711 Gallows Rd				
3274 THORNTON ST	0.37	450	R	1991
To: 29-958				
From: 29-613				
3275 BAY TREE CT	0.14	1700	R	11/18/2002
To: 29-3276				
From: 29-3276				
3275 BAY TREE CT	0.15	130	R	1997
To: Cul-de-Sac				
From: 29-613				
3276	0.18	400	R	11/18/2002
To: 29-2393				
From: 29-2393				
3276	0.08	1100	R	11/18/2002
To: 29-2396				
From: 29-2396				
3276	0.05	1100	R	11/18/2002
To: 29-3355				
From: 29-3355				
3276	0.11	1000	R	11/18/2002
To: 29-3275				

Virginia Department of Transportation  
 Mobility Management Division  
 2003  
 Annual Average Daily Traffic Volume Estimates By Section of Route  
 Fairfax Maintenance Area

Route	Length	AADT	QA	Year
<b>Fairfax County</b>				
From: 29-3275				
(3276)	0.17	160	R	1997
To: Dead End				
From: SR 7; FR-759				
(3277) LYONS ST	0.10	160	R	1996
To: 29-3278				
(3277) LYONS ST	0.04	20	R	1996
To: Dead End				
From: 29-676				
(3278) VERNON DR	0.19	160	R	1996
To: 29-3279				
(3278) VERNON DR	0.09	110	R	1996
To: 29-3277				
(3278) VERNON DR	0.15	130	R	1996
To: Dead End				
From: 29-3278				
(3279) KENMORE DR	0.14	60	R	1996
To: Dead End				
From: Arlington County Line				
(3280) TAZEWELL ST	0.09	70	R	11/07/2002
To: Dead End				
From: Arlington County Line				
(3281) TAYLOR ST	0.03	50	R	11/07/2002
To: Dead End				
From: Arlington County Line				
(3282) STUART ST	0.11	80	R	11/07/2002
To: Cul-de-Sac				
From: 29-712 S; 29-903				
(3283)	0.20	350	R	1997
To: 29-3517				
(3283)	0.23	390	R	1997
To: 29-712 NORTH				
From: Dead End				
(3284)	0.07	30	R	1996
To: 29-2598				
(3284)	0.09	100	R	1996
To: 29-1556 SOUTH				
(3284)	0.12	300	R	1996
To: 29-3393 SOUTH				
(3284)	0.51	270	R	1996
To: 29-3393 NORTH				
(3284)	0.17	370	R	1996
To: 29-1556 NORTH				
From: 29-693 Westmoreland St				
(3285) Southridge Dr	0.44	1500	G	2003
To: 29-694 Great Falls St				
From: Dead End				
(3286) MAXWELL CT	0.11	130	R	1997
To: 29-3285 Southridge Dr				
(3286) MAXWELL CT	0.04	40	R	1997
To: Dead End				
From: 29-2726				
(3287) FISHER CT	0.04	90	R	1997
To: Dead End				

Route	Length	AADT	QA	Year
<b>Fairfax County</b>				
From: 19-2630				
(3288) HERITAGE CT	0.10	60	R	01/07/2004
To: Dead End				
From: 29-1923				
(3289) LUPINE LA	0.48	20	R	11/20/2002
To: 29-1990				
From: 29-1681				
(3290) CRAFT RD	0.18	770	R	07/30/2003
To: 29-3298				
(3290) CRAFT RD	0.08	870	R	07/30/2003
To: 29-3254				
(3290) CRAFT RD	0.09	960	R	07/30/2003
To: 29-3252				
(3290) CRAFT RD	0.04	990	R	07/30/2003
To: 29-644; 29-9794				
From: Cul-de-Sac				
(3291) THORNTON CT	0.05	70	R	1997
To: 29-3274				
From: Dead End				
(3292) LINCOLNSHIRE ST	0.11	180	R	1997
To: 29-3485				
(3292) LINCOLNSHIRE ST	0.05	470	R	11/20/2002
To: 29-2222				
(3292) LINCOLNSHIRE ST	0.13	600	R	11/06/2002
To: 29-3274				
From: 29-3226				
(3293)	0.09	200	R	11/08/2002
To: 29-696				
(3293)	0.06	130	R	12/10/2002
To: 29-3715				
From: 29-620				
(3294)	0.53	6000	R	1991
To: 29-4450				
(3294)	0.36	240	R	01/29/2002
To: 29-3647				
(3294)	0.64	800	R	05/08/2003
To: 29-3295 EAST				
From: 29-3295 END CIRCLE				
(3295)	2.05	6200	R	1991
To: 29-3806				
From: 29-3294 SOUTH				
(3296) CROMWELL DR	0.18	110	R	01/29/2002
To: 29-3625				
(3296) CROMWELL DR	0.09	260	R	01/29/2002
To: 29-3351				
(3296) CROMWELL DR	0.10	240	R	01/29/2002
To: 29-3383 EAST				
(3296) CROMWELL DR	0.35	230	R	01/29/2002
To: 29-3294 NORTH				
(3296) CROMWELL DR	0.18	310	R	01/29/2002
To: 29-3367				
(3296) CROMWELL DR	0.20	200	R	01/29/2002
To: 29-3383 WEST				
(3296) CROMWELL DR	0.05	100	R	01/29/2002
To: Dead End				

Virginia Department of Transportation  
 Mobility Management Division  
 2003  
 Annual Average Daily Traffic Volume Estimates By Section of Route  
 Fairfax Maintenance Area

Route	Length	AADT	QA	Year
<b>Fairfax County</b>				
From 29-3295				
(3297)	0.11	170	R	01/30/2002
To 29-3648				
(3297)	0.25	190	R	01/30/2002
To 29-3647 SOUTH				
(3297)	0.54	340	R	01/30/2002
To 29-3658				
(3297)	0.10	130	R	01/30/2002
To 29-3647 NORTH				
(3297)	0.08	120	R	01/29/2002
To Dead End				
From 29-3290				
(3298) LILLIAN DR	0.14	230	R	07/30/2003
To 29-3356				
(3298) LILLIAN DR	0.04	60	R	07/30/2003
To Dead End; Gap Terminus				
From Dead End; Gap Terminus				
(3298) LILLIAN DR	0.03	380	R	07/30/2003
To 29-1681				
From 29-3242				
(3299) MERIC RD	0.04	130	R	1997
To Dead End				
From 29-677				
(3300) LARKMEADE DR	0.17	490	R	12/10/2002
To 29-3839				
From 29-638				
(3301) CULLUM ST	0.04	360	R	06/24/2003
To 29-3308				
(3301) CULLUM ST	0.11	450	R	01/29/2002
To 29-3302				
(3301) CULLUM ST	0.03	4	R	01/29/2002
To Dead End				
From Dead End				
(3302) LAGRANGE ST	0.04	140	R	06/24/2003
To 29-3301				
(3302) LAGRANGE ST	0.24	370	R	01/29/2002
To 29-3304				
(3302) LAGRANGE ST	0.06	250	R	06/24/2003
To 29-3596 EAST				
(3302) LAGRANGE ST	0.06	370	R	01/29/2002
To 29-3583 EAST				
(3302) LAGRANGE ST	0.21	370	R	06/24/2003
To 29-4225				
(3302) LAGRANGE ST	0.05	580	R	06/24/2003
To 29-3583 WEST				
(3302) LAGRANGE ST	0.06	760	R	06/24/2003
To 29-3596 WEST				
(3302) LAGRANGE ST	0.05	1300	R	06/24/2003
To 29-3306				
(3302) LAGRANGE ST	0.06	1200	R	01/29/2002
To 29-638				
From Dead End				
(3303) OVERLY DR	0.03	5	R	1986
To 29-1697 SOUTH				

Route	Length	AADT	QA	Year
<b>Fairfax County</b>				
From 29-1697 SOUTH				
(3303) OVERLY DR	0.19	180	R	06/24/2003
To 29-1697 NORTH				
(3303) OVERLY DR	0.09	290	R	06/24/2003
To 29-1693				
(3303) OVERLY DR	0.06	110	R	06/24/2003
To Dead End				
From 29-638				
(3304) POLLEN ST	0.06	940	R	06/24/2003
To 29-3306				
(3304) POLLEN ST	0.12	570	R	06/24/2003
To 29-3307				
(3304) POLLEN ST	0.06	410	R	06/24/2003
To 29-3305				
(3304) POLLEN ST	0.06	340	R	06/24/2003
To 29-3302				
(3304) POLLEN ST	0.04	40	R	06/24/2003
To Dead End				
From Dead End				
(3305) JANDELL RD	0.03	70	R	06/24/2003
To 29-3306				
(3305) JANDELL RD	0.16	110	R	06/24/2003
To 29-3304				
From 29-3305				
(3306) SYLVANIA ST	0.06	320	R	06/24/2003
To 29-3307				
(3306) SYLVANIA ST	0.19	310	R	06/24/2003
To 29-3304				
(3306) SYLVANIA ST	0.21	160	R	06/24/2003
To 29-3302				
From 29-3306				
(3307) BENHAM ST	0.10	190	R	06/24/2003
To 29-3345				
(3307) BENHAM ST	0.05	160	R	06/24/2003
To 29-3304				
From Dead End				
(3308) CULLUM DR	0.07	60	R	06/24/2003
To 29-3301				
From 29-644				
(3309) JANSEN DR	0.86	970	R	1991
To Dead End				
From 29-3332 WEST				
(3310)	0.96	1300	R	1991
To 29-3309				
From 29-3309				
(3311) BOYD CT	0.08	130	R	12/20/2001
To Dead End				
From 29-3309				
(3312) BRACKEN CT	0.14	160	R	12/20/2001
To Dead End				
From 29-3588 SOUTH				
(3313) ALBERTA CT	0.14	130	R	01/02/2001
To 29-3588 NORTH				
From Dead End				
(3314) JANSEN CT	0.09	120	R	12/20/2001
To 29-3309				

Virginia Department of Transportation  
Mobility Management Division  
2003  
Annual Average Daily Traffic Volume Estimates By Section of Route  
Fairfax Maintenance Area

Route	Length	AADT	QA	Year
<b>Fairfax County</b>				
From: 29-644; 29-9781 3315 AINSWORTH AV	0.21	140	R	08/18/2003
To: 29-3310				
From: 29-3310 3316 BARDU CT	0.07	100	R	12/20/2001
To: Cul-de-Sac				
From: 29-3326 3317 FARLEY ST	0.11	110	R	01/02/2002
To: 29-3326				
From: Dead End 3318	0.05	20	R	07/29/2003
To: 29-3377				
From: 29-3319 3318	0.22	210	R	07/29/2003
To: 29-1594				
From: Cul-de-Sac 3319 GATEWOOD DR	0.19	180	R	07/29/2003
To: 29-3318				
From: 29-3325 3319 GATEWOOD DR	0.08	130	R	07/29/2003
To: 29-1524				
From: 29-1524 3319 GATEWOOD DR	0.21	350	R	07/29/2003
To: 29-1594				
From: 29-2069 Elba Rd 3320 Nordok Place	0.29	480	R	07/29/2003
To: 29-4237 Range Rd				
From: 29-2197 Midday Lane 3320 Nordok Place	0.07	470	R	07/29/2003
To: 29-2054 SOUTH				
From: 29-2054 SOUTH 3321 BAYBERRY DR	0.29	320	R	07/29/2003
To: 29-2053				
From: 29-2053 3321 BAYBERRY DR	0.03	130	R	07/29/2003
To: 29-2054 NORTH				
From: Dead End 3322 LINDBERG DR	0.02	6	R	1986
To: 29-1577				
From: 29-4131 Carleigh Pkwy 3323 DABNEY AV	0.10	670	R	01/02/2002
To: 29-3360				
From: 29-3359 3323 DABNEY AV	0.07	540	R	01/02/2002
To: 29-3358				
From: 29-3358 3323 DABNEY AV	0.04	540	R	01/02/2002
To: 29-3357				
From: 29-3357 3323 DABNEY AV	0.11	370	R	01/02/2002
To: 29-3357				
From: 29-3388 3323 DABNEY AV	0.05	410	R	01/02/2002
To: 29-3388				
From: 29-3332 Greeley Blvd 3323 DABNEY AV	0.06	400	R	01/02/2002
To: 29-3332 Greeley Blvd				
From: Dead End 3324 ROCKGLEN CT	0.08	170	R	01/02/2002
To: 29-3335				

Route	Length	AADT	QA	Year
<b>Fairfax County</b>				
From: 29-3335 3324 ROCKGLEN CT	0.11	110	R	01/02/2002
To: Dead End				
From: Cul-de-Sac 3325 GATEWOOD CT	0.09	70	R	1986
To: 29-3319				
From: 29-2082 MID 3326 GLENISTER DR	0.05	190	R	01/02/2002
To: 29-3317 SOUTH				
From: 29-3317 SOUTH 3326 GLENISTER DR	0.28	130	R	01/02/2002
To: 29-3317 NORTH				
From: 29-3317 NORTH 3326 GLENISTER DR	0.14	250	R	01/02/2002
To: 29-2082 WEST				
From: 29-2082 WEST 3326 GLENISTER DR	0.30	470	R	01/02/2002
To: 29-2082 EAST				
From: 29-2082 3327 HARWOOD CT	0.05	100	R	12/20/2001
To: Dead End				
From: 29-636 Hooes Rd 3328 REDMAN ST	0.10	320	R	08/18/2003
To: 29-3331				
From: 29-3331 3328 REDMAN ST	0.25	460	R	08/18/2003
To: 29-3329				
From: Dead End 3329 FLINT ST	0.03	30	R	08/18/2003
To: 29-3330				
From: 29-3330 3329 FLINT ST	0.09	210	R	08/18/2003
To: 29-3328				
From: 29-3328 3329 FLINT ST	0.12	420	R	08/18/2003
To: 29-641				
From: 29-636 Hooes Rd 3330 SCOTT ST	0.10	340	R	08/18/2003
To: 29-3331				
From: 29-3331 3330 SCOTT ST	0.20	220	R	08/18/2003
To: 29-3329				
From: Dead End 3331 GILES ST	0.05	46	R	04/02/2002
To: 29-3330				
From: 29-3330 3331 GILES ST	0.09	180	R	08/18/2003
To: 29-3328				
From: 29-3328 3331 GILES ST	0.11	45	R	08/18/2003
To: 29-641				
From: 29-644 W; 29-934 3332 Greeley Blvd	0.32	1700	R	12/19/2001
To: Dead End; Gap Terminus				
From: Dead End; Gap Terminus 3332 Greeley Blvd	0.25	1700	R	12/19/2001
To: 29-638 Rolling Rd				
From: 29-638 Rolling Rd 3332 Greeley Blvd	0.77	1900	F	2003
To: 29-3352 Deland Dr				
From: 29-3352 Deland Dr 3332 Greeley Blvd	0.55	2200	F	2003
To: 29-644 Old Keene Mill Rd				
From: 29-644 Old Keene Mill Rd 3332 Greeley Blvd	1.20	2600	F	2003
To: 29-4131 Carleigh Pkwy				

Virginia Department of Transportation  
Mobility Management Division  
2003  
Annual Average Daily Traffic Volume Estimates By Section of Route  
Fairfax Maintenance Area

Route	Length	AADT	QA	Year
<b>Fairfax County</b>				
From: Cul-de-Sac 3333 OLD OAKS DR	0.15	180	R	12/20/2001
To: 29-3358				
From: 29-3344 3333 OLD OAKS DR	0.17	530	R	01/02/2002
To: 29-3332 Greeley Blvd				
From: Dead End 3333 OLD OAKS DR	0.07	500	R	01/02/2002
To: 29-3332 Greeley Blvd				
From: 29-3332 Greeley Blvd 3334 TANGLEWOOD CT	0.05	49	R	12/20/2001
To: 29-3332 Greeley Blvd				
From: 29-3332 Greeley Blvd 3335 ROCKGLEN DR	0.06	340	R	08/14/2003
To: 29-3324				
From: Dead End 3335 ROCKGLEN DR	0.12	130	R	12/20/2001
To: 29-3332 Greeley Blvd				
From: 29-3332 Greeley Blvd 3336 TYNER ST	0.10	80	R	08/14/2003
To: 29-3629				
From: Cul-de-Sac 3336 TYNER ST	0.06	100	R	12/20/2001
To: Cul-de-Sac				
From: Cul-de-Sac 3337 CHARNWOOD ST	0.04	60	R	12/20/2001
To: 29-3684				
From: 29-3338 3337 CHARNWOOD ST	0.10	160	R	08/14/2003
To: 29-3310				
From: 29-3310 3337 CHARNWOOD ST	0.19	240	R	08/14/2003
To: 29-3310				
From: 29-2082 3338 BROMPTON ST	0.11	560	R	01/02/2002
To: 29-3337				
From: 29-3332 Greeley Blvd 3338 BROMPTON ST	0.10	390	R	01/02/2002
To: 29-3337				
From: 29-3332 Greeley Blvd 3338 BROMPTON ST	0.07	530	R	01/02/2002
To: 29-3332 Greeley Blvd				
From: 29-3589 3338 BROMPTON ST	0.05	370	R	01/02/2002
To: 29-3589				
From: 29-3588 3338 BROMPTON ST	0.09	320	R	01/02/2002
To: 29-3588				
From: 29-3629 3338 BROMPTON ST	0.03	210	R	01/02/2002
To: Dead End				
From: Dead End 3339 LORY CT	0.05	50	R	07/28/2003
To: 29-2054				
From: 29-3008 3340 BECKER DR	0.03	60	R	06/23/2003
To: Dead End				
From: 29-3008 3341 DYER CT	0.06	70	R	06/24/2003
To: Dead End				
From: 29-613 3342 CASPERSON RD	0.21	1100	R	08/18/2003
To: Dead End				

Route	Length	AADT	QA	Year
<b>Fairfax County</b>				
From: 29-1671 3343 DUBOIS ST	0.07	80	R	07/30/2003
To: 29-1670				
From: Dead End 3344 OLD OAKS CT	0.03	48	R	01/02/2002
To: 29-3333				
From: Cul-de-Sac 3345 BILLSAM CT	0.04	70	R	08/20/2003
To: 29-3307				
From: Dead End 3346 NEDRA AV	0.07	40	R	07/28/2003
To: 29-1667				
From: 29-2197 Midday Lane 3347 Courtland Rd	0.10	140	R	07/24/2003
To: 29-2102 Wellington Rd				
From: 29-2102 Wellington Rd 3347 Courtland Rd	0.15	140	R	07/28/2003
To: 0.16 ME 29-2102				
From: 29-4228 Maid Marian Ct 3347 Courtland Rd	0.08	210	R	07/28/2003
To: 29-4228 Maid Marian Ct				
From: 29-626 Sherwood Hall Lane 3347 Courtland Rd	0.24	310	R	07/26/2003
To: 29-626 Sherwood Hall Lane				
From: 29-2197 Midday Lane 3348 Shannon Court	0.05	70	R	07/30/2003
To: Cul-de-Sac				
From: 29-1218 3350 BUELL ST	0.03	20	R	07/31/2003
To: Dead End				
From: 29-3294 3351 PICCADILLY PL	0.24	130	R	08/14/2003
To: 29-3296				
From: Dead End 3352	0.03	420	R	01/02/2002
To: 29-3332 Greeley Blvd				
From: 29-3332 Greeley Blvd 3352	0.02	440	R	08/14/2003
To: 0.03 MN 29-3332				
From: 0.03 MN 29-3332 3352	0.04	170	R	08/14/2003
To: END LOOP				
From: END LOOP 3352	0.16	140	R	01/02/2002
To: 29-3394				
From: 29-3394 3352	0.07	130	R	01/02/2002
To: 29-3774				
From: 29-3774 3352	0.16	170	R	10/02/2001
To: BEGIN LOOP				
From: 29-3332 Greeley Blvd 3353 ANSON CT	0.08	150	R	08/14/2003
To: 29-3354				
From: 29-3354 3353 ANSON CT	0.06	100	R	12/20/2001
To: Dead End				
From: Dead End 3354 AVA ST	0.03	20	R	12/20/2001
To: 29-3353				
From: Dead End 3355	0.10	80	R	1997
To: 29-3276				
From: 29-3276 3355	0.09	70	R	1997
To: 0.09 ME 29-3276				



Virginia Department of Transportation  
 Mobility Management Division  
 2003  
 Annual Average Daily Traffic Volume Estimates By Section of Route  
 Fairfax Maintenance Area

Route	Length	AADT	QA	Year
<b>Fairfax County</b>				
From: 29-1681				
3356 SQUIRE LA	0.21	130	R	07/30/2003
To: 29-3298				
From: 29-3323				
3357 DABNEY CT	0.04	40	R	12/20/2001
To: Dead End				
From: Dead End				
3358 FERNLEIGH BV	0.03	20	R	12/20/2001
To: 29-4133				
3358 FERNLEIGH BV	0.07	860	R	08/14/2003
To: 29-3333				
3358 FERNLEIGH BV	0.06	830	R	08/19/2003
To: 29-3388				
3358 FERNLEIGH BV	0.06	660	R	08/14/2003
To: 29-3323				
3358 FERNLEIGH BV	0.07	100	R	12/20/2001
To: Dead End				
From: 29-3323				
3359	0.06	70	R	12/20/2001
To: Dead End				
From: 29-3323				
3360 KERKAM CT	0.08	100	R	12/20/2001
To: Dead End				
From: Dead End				
3361 CEDAR CT	0.05	70	R	08/20/2003
To: 29-3106				
From: 29-3180				
3362 GILES RUN RD	0.34	1900	R	08/18/2003
To: US 1				
From: 29-887				
3363	0.07	150	R	07/31/2003
To: 29-1693 SOUTH				
3363	0.18	530	R	07/31/2003
To: 29-1697				
3363	0.04	450	R	07/31/2003
To: 29-1693 NORTH				
3363	0.11	160	R	07/31/2003
To: 29-1698				
From: Cul-de-Sac				
3364 JOSEPH MAKELL CT	0.16	40	R	07/28/2003
To: 29-779 Fordson Rd				
From: Dead End				
3365 CRANFORD ST	0.14	40	R	08/18/2003
To: 29-600				
3365 CRANFORD ST	0.06	40	R	04/01/2003
To: Dead End				
From: Dead End				
3366 YUMA CT	0.05	80	R	08/11/2003
To: 29-2244				
From: 29-3296				
3367 GRANTHAM ST	0.05	730	R	08/14/2003
To: 29-3295				
3367 GRANTHAM ST	0.06	310	R	08/14/2003
To: 29-645				

Route	Length	AADT	QA	Year
<b>Fairfax County</b>				
From: Dead End				
3368 WILLIAM AND MARY DR	0.14	180	R	07/28/2003
To: 29-3371				
3368 WILLIAM AND MARY DR	0.08	270	R	07/28/2003
To: 29-3370				
3368 WILLIAM AND MARY DR	0.07	380	R	07/28/2003
To: 29-3369				
3368 WILLIAM AND MARY DR	0.11	850	R	07/28/2003
To: 29-6007				
3368 WILLIAM AND MARY DR	0.05	900	R	07/28/2003
To: 29-628				
From: Cul-de-Sac				
3369 CROWN COURT RD	0.11	180	R	07/28/2003
To: 29-3700				
3369 CROWN COURT RD	0.11	360	R	07/28/2003
To: 29-3370				
3369 CROWN COURT RD	0.14	570	R	07/28/2003
To: 29-3368				
From: 29-3368				
3370 KINGS ARM DR	0.16	160	R	07/28/2003
To: 29-3369				
From: Dead End				
3371 GOVERNORS CT	0.09	170	R	07/28/2003
To: 29-3368				
From: 29-3239				
3372 NELWAY DR	0.07	530	R	12/09/2002
To: 29-3604 WEST				
3372 NELWAY DR	0.12	290	R	12/09/2002
To: 29-3373				
3372 NELWAY DR	0.07	270	R	12/09/2002
To: 29-3240				
3372 NELWAY DR	0.09	180	R	12/09/2002
To: 29-3606				
3372 NELWAY DR	0.07	160	R	12/09/2002
To: 29-3604 EAST				
From: Dead End				
3373 NELWAY CT	0.07	60	R	10/31/2002
To: 29-3372				
From: Dead End				
3374	0.04	50	R	08/20/2003
To: 29-3196				
From: 29-1027				
3375 MILLBROOK PL	0.12	120	R	08/20/2003
To: Dead End				
From: Dead End				
3376 Lawrence St	0.41	2900	R	1991
To: 29-3191 Frye Rd				
3376 Lawrence St	0.59	4400	F	2003
To: 29-3111 Russell Rd				
3376 Lawrence St	0.26	700	R	1991
To: Dead End				
From: 29-1524				
3377 BELLE VISTA DR	0.19	300	R	07/29/2003
To: 29-3318				

Virginia Department of Transportation  
 Mobility Management Division  
 2003  
 Annual Average Daily Traffic Volume Estimates By Section of Route  
 Fairfax Maintenance Area

Route	Length	AADT	QA	Year
<b>Fairfax County</b>				
From: 29-3318				
(3377) BELLE VISTA DR	0.08	170	R	07/29/2003
To: 29-1517				
From: 29-2069 Elba Rd				
(3378) Nemeth Ct	0.05	50	R	07/29/2003
To: Dead End				
From: Dead End				
(3379) Woodlawn Ct	0.04	300	R	07/29/2003
To: 29-2069 Elba Rd				
From: Dead End				
(3380) FERN OAK CT	0.01	9	R	1997
To: 29-3262				
From: 29-3262				
(3380) FERN OAK CT	0.09	90	R	1997
To: Dead End				
From: Dead End				
(3381) POYNTZ PL	0.04	46	R	07/31/2003
To: 29-1540				
From: Cul-de-Sac				
(3382) WESTRIDGE CT	0.17	190	R	07/31/2003
To: 29-1540				
From: 29-3647 WEST				
(3383)	0.53	1600	R	01/24/2002
To: 29-638				
From: 29-638				
(3383)	0.84	1600	N	01/24/2002
To: Dead End				
From: Dead End				
(3384) TRAFALGAR CT	0.15	180	R	08/14/2003
To: 29-3294				
From: 29-3294				
(3384) TRAFALGAR CT	0.02	160	R	08/14/2003
To: 0.02 ME 29-3294				
From: 29-3383				
(3385) PARKWAY PL	0.03	150	R	08/14/2003
To: Dead End				
From: Dead End				
(3386) UPTON ST	0.06	50	R	12/09/2002
To: 29-2841				
From: Dead End				
(3387) MARYALICE PL	0.04	40	R	1997
To: 29-1869 Magnolia La				
From: Cul-de-Sac				
(3388) BLAIRTON RD	0.15	200	R	12/20/2001
To: 29-3358				
From: 29-3358				
(3388) BLAIRTON RD	0.17	120	R	01/07/2004
To: 29-3323				
From: 29-1680				
(3389) TALBOIS PL	0.04	60	R	07/31/2003
To: Dead End				
From: Cul-de-Sac				
(3390) LA RONDE CT	0.07	70	R	07/29/2003
To: 29-1524				
From: 29-1472				
(3391) HULVEY TE	0.07	210	R	07/29/2003
To: Dead End				
From: Dead End				
(3392) COPPERFIELD CT	0.02	49	R	08/14/2003
To: 29-3295				

Route	Length	AADT	QA	Year
<b>Fairfax County</b>				
From: Dead End				
(3393) GERKEN AV	0.05	50	R	12/10/2002
To: 29-3284 SOUTH				
From: 29-3284 SOUTH				
(3393) GERKEN AV	0.10	200	R	12/10/2002
To: 29-3284 NORTH				
From: 29-3284 NORTH				
(3393) GERKEN AV	0.11	280	R	12/10/2002
To: 29-3217				
From: 29-3352				
(3394) DOANE CT	0.04	60	R	12/20/2001
To: Dead End				
From: Dead End				
(3395) PORTLAND PL	0.07	50	R	1996
To: 29-3634				
From: 29-3634				
(3395) PORTLAND PL	0.11	110	R	1996
To: 29-3635				
From: 29-3635				
(3395) PORTLAND PL	0.08	770	R	1996
To: 29-760				
From: 29-1698				
(3396) HILLDALE DR	0.14	150	R	07/31/2003
To: Dead End				
From: 29-923 White Oaks Dr				
(3397) LERIC LA	0.05	110	R	01/07/2004
To: Cul-de-Sac				
From: 0.10 MW 29-779				
(3398) DOUGLAS ST	0.10	110	R	07/28/2003
To: 29-779 Fordson Rd				
From: 29-779 Fordson Rd				
(3398) DOUGLAS ST	0.10	190	R	07/28/2003
To: Dead End				
From: Dead End				
(3399) SUMMERS LA	0.13	600	R	1997
To: 29-795				
From: Cul-de-Sac				
(3400) REEDY DR	0.07	140	R	1997
To: 29-3448				
From: 29-3448				
(3400) REEDY DR	0.19	120	R	1997
To: Dead End				
From: Dead End				
(3401)	0.12	190	R	1997
To: 29-698				
From: 29-677; 29-950				
(3402) ALINE AV	0.02	NA		
To: 0.02 MN 29-677				
From: 0.02 MN 29-677				
(3402) ALINE AV	0.08	3100	R	1986
To: 29-786				
From: 29-786				
(3402) ALINE AV	0.10	3100	R	1986
To: SR 7; FR-757				
From: 29-3025				
(3403) CLINTON RD	0.20	400	R	1986
To: 29-2462				
From: 29-1718				
(3404)	0.08	170	R	11/18/2002
To: 29-1722				
From: 29-1722				
(3404)	0.05	270	R	11/18/2002
To: 29-1717				
From: 29-1717				
(3404)	0.05	310	R	11/18/2002
To: 29-1716				

Virginia Department of Transportation  
 Mobility Management Division  
 2003  
 Annual Average Daily Traffic Volume Estimates By Section of Route  
 Fairfax Maintenance Area

Route	Length	AADT	QA	Year
<b>Fairfax County</b>				
From 29-1716				
(3404)	0.06	300	R	11/18/2002
To 29-1715				
(3404)	0.07	290	R	11/18/2002
To 29-1714				
From Dead End				
(3405) COLLEGE LA	0.05	70	R	08/07/2003
To 29-2797				
(3405) COLLEGE LA	0.05	110	R	08/07/2003
To 29-3406				
(3405) COLLEGE LA	0.06	80	R	08/07/2003
To 29-3441				
From Dead End				
(3406) BANNER CT	0.04	50	R	08/07/2003
To 29-3405				
From 29-2797				
(3407) BAXTER CT	0.08	90	R	08/07/2003
To Dead End				
From Cul-de-Sac				
(3408) SANTAYANA DR	0.09	110	R	1997
To 29-3409				
(3408) SANTAYANA DR	0.15	460	R	1997
To 29-2902				
(3408) SANTAYANA DR	0.14	630	R	1997
To 29-3415				
(3408) SANTAYANA DR	0.14	450	R	11/04/2002
To 29-3416				
(3408) SANTAYANA DR	0.04	410	R	11/04/2002
To 29-3515				
(3408) SANTAYANA DR	0.13	480	R	1997
To 29-4420				
(3408) SANTAYANA DR	0.13	150	R	1997
To Dead End				
From Dead End				
(3409) CHRISTOPHER ST	0.09	80	R	1997
To 29-3414				
(3409) CHRISTOPHER ST	0.07	200	R	1997
To 29-3412 Pr William Dr				
(3409) CHRISTOPHER ST	0.21	310	R	1997
To 29-3410				
(3409) CHRISTOPHER ST	0.09	470	R	1997
To 29-3408				
From 29-874 Hamilton Dr				
(3410) ALBA PL	0.10	390	R	1997
To 29-3411				
(3410) ALBA PL	0.08	460	R	1997
To 29-3409				
From Dead End				
(3411) SAINT MARKS PL	0.11	110	R	1997
To 29-3412 Pr William Dr				
(3411) SAINT MARKS PL	0.25	190	R	1997
To 29-3410				
From SR 236 Little River Tpke				
(3412) Pr William Dr	1.05	4500	G	2003
To 29-874 Hamilton Dr				

Route	Length	AADT	QA	Year
<b>Fairfax County</b>				
From 29-874 Hamilton Dr				
(3412) Pr William Dr	0.65	4000	R	1993
To ECL Fairfax				
From 29-2902				
(3413) PARKSIDE TE	0.22	200	R	1997
To Dead End				
From 29-3409				
(3414) SAINT PAULS PL	0.07	70	R	1997
To Dead End				
From 29-3408				
(3415) EDENVALE RD	0.09	80	R	1997
To Dead End				
From 29-2902				
(3416) MIDLAND RD	0.10	120	R	11/04/2002
To 29-3610				
(3416) MIDLAND RD	0.07	160	R	11/04/2002
To 29-3408				
From 29-3420				
(3417) GOSPORT LA	0.06	200	R	08/05/2003
To 29-3426 SOUTH				
From 29-3426 NORTH				
(3417) GOSPORT LA	0.23	250	R	08/05/2003
To 29-3247 SOUTH				
From 29-3247 NORTH				
(3417) GOSPORT LA	0.21	170	R	08/05/2003
To 29-3696				
From Dead End				
(3418) WEBBWOOD CT	0.08	140	R	08/04/2003
To 29-3047				
(3418) WEBBWOOD CT	0.06	80	R	08/04/2003
To Dead End				
From 29-3047				
(3419) ANOLA CT	0.05	80	R	08/05/2003
To Dead End				
From 29-3551 EAST				
(3420)	1.32	2800	R	1991
To 29-620				
From 29-3420				
(3421) CARRICK LA	0.13	210	R	08/05/2003
To 29-3423				
(3421) CARRICK LA	0.18	310	R	08/05/2003
To 29-3247 Queensberry Ave				
From 29-3420				
(3422) DRAYTON LA	0.14	310	R	08/05/2003
To 29-3424				
(3422) DRAYTON LA	0.05	380	R	08/05/2003
To 29-3423				
(3422) DRAYTON LA	0.06	490	R	08/05/2003
To 29-3426				
(3422) DRAYTON LA	0.06	650	R	08/05/2003
To 29-3427				
(3422) DRAYTON LA	0.05	770	R	08/05/2003
To 29-3428				
(3422) DRAYTON LA	0.04	860	R	08/05/2003
To 29-3247 Queensberry Ave				

Virginia Department of Transportation  
Mobility Management Division  
2003  
Annual Average Daily Traffic Volume Estimates By Section of Route  
Fairfax Maintenance Area

Route	Length	AADT	QA	Year
<b>Fairfax County</b>				
From: 29-3420				
(3423) LANDGRAVE LA	0.25	80	R	08/05/2003
To: 29-3422				
From: 29-3421				
(3423) LANDGRAVE LA	0.06	170	R	08/05/2003
To: 29-3420				
From: 29-3420				
(3424) KEPLER LA	0.19	140	R	08/05/2003
To: 29-3422				
From: 29-3420				
(3425) JUXON PL	0.11	190	R	08/05/2003
To: Cul-de-Sac				
From: 29-3420				
(3426)	0.19	100	R	08/05/2003
To: 29-3417 SOUTH				
From: 29-3417 SOUTH				
(3426)	0.03	140	R	08/05/2003
To: 29-3417 NORTH				
From: 29-3417 NORTH				
(3426)	0.18	190	R	08/05/2003
To: 29-3429				
From: 29-3429				
(3426)	0.23	280	R	08/05/2003
To: 29-3422				
From: 29-3417				
(3427)	0.19	110	R	08/05/2003
To: 29-3429				
From: 29-3429				
(3427)	0.21	140	R	08/06/2003
To: 29-3422				
From: 29-3429				
(3428) OLDCASTLE LA	0.24	80	R	08/05/2003
To: 29-3422				
From: 29-3420				
(3429)	0.12	330	R	08/05/2003
To: 29-3426				
From: 29-3426				
(3429)	0.06	360	R	08/05/2003
To: 29-3427				
From: 29-3427				
(3429)	0.06	440	R	08/05/2003
To: 29-3428				
From: 29-3539				
(3429)	0.07	610	R	08/05/2003
To: 29-3247 NORTH				
From: 29-3247 NORTH				
(3429)	0.06	240	R	08/05/2003
To: 29-3540				
From: 29-3540				
(3429)	0.22	140	R	08/05/2003
To: 29-3696				
From: 29-3696				
(3429)	0.21	200	R	08/05/2003
To: 29-3247 SOUTH				
From: 29-3247 Queensberry Ave				
(3429)	0.03	190	R	05/12/2003
To: Dead End				
From: Dead End				
(3430) HALLECK PL	0.04	50	R	08/06/2003
To: 29-3420				
From: 29-2807				
(3431) NOBLE DR	0.06	600	R	12/09/2002
To: 29-3468				

Route	Length	AADT	QA	Year
<b>Fairfax County</b>				
From: 29-3468				
(3431) NOBLE DR	0.04	530	R	12/09/2002
To: 29-3508				
From: 29-3508				
(3431) NOBLE DR	0.10	420	R	12/09/2002
To: 29-3901				
From: 29-3901				
(3431) NOBLE DR	0.05	510	R	12/09/2002
To: 29-2814				
From: 29-2814				
(3431) NOBLE DR	0.07	620	R	12/09/2002
To: 29-695				
From: 29-2749				
(3432) TILLMAN DR	0.21	220	R	12/09/2002
To: 29-650				
From: 0.05 MS 29-1543				
(3433) GILBERTSON RD	0.05	20	R	09/22/2001
To: 29-1543				
From: 29-1543				
(3433) GILBERTSON RD	0.04	20	R	09/22/2001
To: Dead End				
From: 29-1809				
(3434)	0.14	160	R	1997
To: Dead End				
From: 29-3039				
(3435) MAPLECREST DR	0.11	80	R	12/10/2002
To: 29-2293 Murray La				
From: Dead End				
(3436) BOUFFANT BV	0.05	150	R	1997
To: 29-2781				
From: 29-2781				
(3436) BOUFFANT BV	0.16	290	R	1997
To: 29-1844				
From: 29-1844				
(3436) BOUFFANT BV	0.02	30	R	1997
To: Dead End				
From: Arlington County Line				
(3437)	0.10	80	R	12/01/2002
To: 29-689				
From: Dead End				
(3438) BUTTERNUT CT	0.05	80	R	1997
To: 29-1923				
From: 29-2768				
(3439) TYNDALE ST	0.13	320	R	11/19/2002
To: 29-2759				
From: 29-2759				
(3439) TYNDALE ST	0.06	340	R	11/19/2002
To: 29-694				
From: 29-694				
(3439) TYNDALE ST	0.04	540	R	11/19/2002
To: 29-3272				
From: 29-3272				
(3439) TYNDALE ST	0.22	290	R	11/19/2002
To: 29-2043				
From: 29-1244				
(3440) MELISSA CT	0.06	100	R	08/08/2001
To: Cul-de-Sac				
From: 29-2686				
(3441) REGINA DR	0.16	200	R	08/07/2003
To: 29-3405				
From: 29-3405				
(3441) REGINA DR	0.10	130	R	08/07/2003
To: 29-2627				
From: 29-2627				
(3441) REGINA DR	0.04	60	R	08/07/2003
To: Dead End				

Virginia Department of Transportation  
 Mobility Management Division  
 2003  
 Annual Average Daily Traffic Volume Estimates By Section of Route  
 Fairfax Maintenance Area

Route	Length	AADT	QA	Year
<b>Fairfax County</b>				
From: 29-2824				
3442 DEMPSEY ST	0.11	400	R	12/09/2002
To: 29-3257				
3442 DEMPSEY ST	0.09	520	R	12/09/2002
To: 29-690				
From: 29-1889				
3443 LUCKEY CT	0.06	50	R	1997
To: Dead End				
From: Dead End				
3444 SAN JUAN DR	0.05	180	R	01/08/2004
To: 29-1463 NORTH				
3444 SAN JUAN DR	0.06	1100	R	01/08/2004
To: 29-1463 SOUTH				
3444 SAN JUAN DR	0.16	280	R	01/08/2004
To: 29-1239				
3444 SAN JUAN DR	0.16	40	R	01/08/2004
To: Cul-de-Sac				
From: Dead End				
3445 ALTA VISTA CT	0.06	100	R	08/08/2001
To: 29-1269				
From: Dead End				
3446 CHERRYWOOD LA	0.03	70	R	11/06/2002
To: 29-2293 Murray La				
From: 29-1814				
3447	0.06	390	R	11/04/2002
To: 29-1815				
3447	0.05	280	R	12/10/2002
To: 29-1824				
From: 29-3400				
3448 HAYDEN LA	0.09	370	R	11/04/2002
To: 29-3565				
3448 HAYDEN LA	0.11	360	R	11/04/2002
To: 29-3566				
3448 HAYDEN LA	0.09	470	R	11/19/2002
To: 29-846 Woodburn Rd				
From: Seminary Rd				
3449 George Mason Dr S	0.65	13000	G	2003
To: Arlington County Line				
From: 29-974				
3450 ARDEN ST	0.12	100	R	1997
To: Dead End; Gap Terminus				
3450 ARDEN ST	0.37	240	R	05/13/2002
To: 29-2713				
From: 29-703				
3451 AVON LA	0.12	10	R	1997
To: Dead End				
From: 29-779 Fordson Rd				
3452 BELVEDERE DR	0.16	250	R	07/25/2003
To: Dead End				
From: Cul-de-Sac				
3453 MULLEN LA	0.12	140	R	08/20/2003
To: 29-3552				
From: 29-650				
3454	1.30	14000	R	1991
To: 29-650				

Route	Length	AADT	QA	Year
<b>Fairfax County</b>				
From: Cul-de-Sac				
3455 ROSEMOOR LA	0.14	90	R	1997
To: 29-1005				
3455 ROSEMOOR LA	0.09	250	R	1997
To: 29-1126				
3455 ROSEMOOR LA	0.07	190	R	1997
To: 29-4428				
From: Cul-de-Sac				
3456 Lookout Ct	0.15	190	R	08/20/2003
To: 29-3749 Wilkinson Place				
From: Cul-de-Sac				
3457 KENBAR CT	0.14	130	R	1997
To: 29-2813				
From: 29-2813				
3458 BARGO CT	0.05	60	R	1997
To: Cul-de-Sac				
From: 29-1866				
3459	0.06	250	R	1997
To: 29-1870				
From: Cul-de-Sac				
3460 ANDES CT	0.07	120	R	08/08/2001
To: 29-1244				
From: 29-644				
3461 SILAS BURKE ST	0.09	3700	R	11/05/2001
To: 29-3462				
3461 SILAS BURKE ST	0.09	3700	R	11/05/2001
To: 29-3463				
3461 SILAS BURKE ST	0.10	3700	R	11/05/2001
To: 29-5237				
From: Dead End				
3462 HANNAH ST	0.04	9	R	11/01/2001
To: 29-3461				
From: 29-3461				
3463 EULA ST	0.04	8	R	11/01/2001
To: Dead End				
From: Cul-de-Sac				
3464 COURT PETIT XX	0.05	50	R	1997
To: 29-3285 Southridge Dr				
From: Dead End				
3465 ESPEY LA	0.07	100	R	1997
To: 29-2665				
3465 ESPEY LA	0.09	290	R	1997
To: 29-3285 Southridge Dr				
From: 29-3260 Fairwood La				
3466 MANN CT	0.08	40	R	1997
To: Cul-de-Sac				
From: 29-3260 Fairwood La				
3467 WESTWOOD PARK LA	0.19	190	R	1997
To: 29-3260 Fairwood La				
From: Dead End				
3468 LANSING CT	0.09	130	R	1997
To: 29-3431				
3468 LANSING CT	0.05	70	R	1997
To: Dead End				
From: US 29; FR-891				
3469	0.18	5300	R	11/19/2002
To: 29-5040				

Virginia Department of Transportation  
 Mobility Management Division  
 2003  
 Annual Average Daily Traffic Volume Estimates By Section of Route  
 Fairfax Maintenance Area

Route	Length	AADT	QA	Year
<b>Fairfax County</b>				
From: 29-5040				
3469	0.03	600	R	11/19/2002
To: 29-3470				
From: 29-3469				
3470	0.13	690	R	11/19/2002
To: Cul-de-Sac				
From: 29-839				
3471 BOSS ST	0.10	710	R	12/10/2002
To: Dead End				
From: 29-2462				
3472 TUNLAW ST	0.10	140	R	08/20/2003
To: 29-3618				
From: 29-3618				
3472 TUNLAW ST	0.14	100	R	08/20/2003
To: 29-1142				
From: 29-1910				
3473 LITTON LA	0.19	60	R	1997
To: Dead End				
From: 29-2811				
3474	0.09	500	R	12/09/2002
To: 29-3475				
From: 29-3475				
3474	0.66	560	R	12/09/2002
To: 29-6469				
From: Dead End				
3475 FURLONG RD	0.08	90	R	1997
To: 29-3474				
From: Dead End				
3476	0.16	470	R	08/11/2003
To: 29-3477				
From: 29-3477				
3476	0.08	3200	R	08/11/2003
To: 29-2448				
From: Dead End				
3477	0.05	130	R	08/11/2003
To: 29-3476				
From: 29-3476				
3477	0.12	100	R	08/11/2003
To: 29-3512				
From: 29-3512				
3477	0.06	20	R	1986
To: Dead End				
From: 29-708 Kerns Rd				
3478 HESSNEY DR	0.07	90	R	1997
To: Cul-de-Sac				
From: Cul-de-Sac				
3479 AMPHILL DR	0.17	290	R	08/20/2003
To: 29-2965				
From: 29-2965				
3479 AMPHILL DR	0.16	480	R	08/20/2003
To: 29-2244				
From: 29-3481				
3480 OLDS DR	0.06	220	R	1997
To: 29-714 Glen Carlyn Rd				
From: Dead End				
3481 KIMBLE CT	0.07	190	R	1997
To: 29-3480				
From: 29-3480				
3481 KIMBLE CT	0.06	200	R	1997
To: 0.06 ME 29-3480				
From: Dead End				
3482 NORTH UPLAND ST	0.07	430	R	1986
To: Arlington County Line				

Route	Length	AADT	QA	Year
<b>Fairfax County</b>				
From: 29-2768				
3483 XAVIER CT	0.07	60	R	1997
To: Cul-de-Sac				
From: 29-2768				
3484 PURDUE PL	0.07	70	R	1997
To: Cul-de-Sac				
From: 29-3292				
3485 ARNHEIM ST	0.06	310	R	1986
To: 29-711 Gallows Rd				
From: 29-3272				
3486 GIRARD ST	0.20	290	R	11/19/2002
To: 29-2043				
From: Cul-de-Sac				
3487 HILLSMAN ST	0.34	10	R	1986
To: 29-703				
From: 29-703 NORTH				
3487 HILLSMAN ST	0.10	290	R	1986
To: 29-2670				
From: 29-2670				
3487 HILLSMAN ST	0.08	70	R	1986
To: Dead End				
From: 29-1244				
3488 STANRICH CT	0.06	110	R	08/08/2001
To: Cul-de-Sac				
From: 29-3047				
3489 GUY PL	0.06	50	R	1986
To: Dead End				
From: 29-649				
3490 SHEFFIELD CT	0.08	90	R	1997
To: Dead End				
From: 29-3595				
3491 VICEROY ST	0.09	160	R	1986
To: 29-3657				
From: 29-3657				
3491 VICEROY ST	0.16	120	R	1986
To: 29-3492				
From: 29-3247 Queensberry Ave				
3492 VICEROY CT	0.05	280	R	1986
To: 29-3491				
From: 29-3491				
3492 VICEROY CT	0.04	30	R	1986
To: Dead End				
From: Dead End				
3493	0.08	30	R	1996
To: 29-3494				
From: 29-3494				
3493	0.12	60	R	1996
To: 29-694				
From: 29-3493				
3494	0.03	40	R	1996
To: Dead End				
From: 29-695				
3495 CORLISS CT	0.08	80	R	11/07/2002
To: Dead End				
From: 29-2894				
3496	0.21	210	R	08/11/2003
To: 29-617 Backlick Rd				
From: Dead End				
3497 ANNANDALE ST	0.05	130	R	01/07/2004
To: 29-2246 Cherokee Ave				

Virginia Department of Transportation  
 Mobility Management Division  
 2003  
 Annual Average Daily Traffic Volume Estimates By Section of Route  
 Fairfax Maintenance Area

Route	Length	AADT	QA	Year
<b>Fairfax County</b>				
From: 29-729				
(3498)	0.09	130	R	1986
To: Dead End				
From: Cul-de-Sac				
(3499)	0.05	480	R	01/07/2004
To: 29-620				
From: 29-6008				
(3500)	0.56	6000	R	1991
To: 29-626 Sherwood Hall La				
From: Cul-de-Sac				
(3501) LORAN RD	0.07	110	R	1996
To: 29-6752				
From: 29-6752				
(3501) LORAN RD	0.07	250	R	1996
To: 29-717 Utterback Store Rd				
From: Dead End				
(3502) BOWEN AV	0.34	300	R	1996
To: 29-717 Utterback Store Rd				
From: 29-650				
(3503) REVATOM CT	0.11	110	R	1997
To: Dead End				
From: 29-2786				
(3504) GLENVIEW CT	0.09	100	R	1997
To: Dead End				
From: Dead End				
(3505) BURKE VIEW AV	0.19	140	R	10/29/2001
To: 29-645				
From: 29-3066				
(3506) HONEY LA	0.08	70	R	1997
To: Dead End				
From: 29-3619				
(3507) OREANA DR	0.05	3600	R	1987
To: 29-2797				
From: 29-2797				
(3507) OREANA DR	0.06	90	R	01/30/2003
To: Dead End				
From: 29-3431				
(3508) SHERIDAN CT	0.06	70	R	1997
To: Dead End				
From: SR 244				
(3509) CARLYN HILL DR	0.10	570	R	1986
To: Dead End				
From: Dead End				
(3510) BELLINGTON AV	0.07	100	R	02/11/2003
To: 29-3595				
From: 29-3595				
(3510) BELLINGTON AV	0.07	210	R	1987
To: 29-3511				
From: 29-3511				
(3510) BELLINGTON AV	0.08	190	R	02/11/2003
To: 29-3247 Queensberry Ave				
From: Dead End				
(3511) BELLINGTON CT	0.07	70	R	01/23/2003
To: 29-3510				
From: 29-620				
(3512) DODSON DR	0.76	2000	R	1991
To: 29-2448				
From: 29-3512				
(3513)	0.11	190	R	02/08/2003
To: 29-6930				

Route	Length	AADT	QA	Year
<b>Fairfax County</b>				
From: 29-6930				
(3513)	0.29	60	R	02/04/2003
To: Dead End				
From: Dead End				
(3514) SHRINE CT	0.04	60	R	02/04/2003
To: 29-3512				
From: 29-2902				
(3515) ROCKY MOUNT RD	0.19	160	R	12/18/2002
To: 29-3777				
From: 29-3777				
(3515) ROCKY MOUNT RD	0.04	110	R	12/18/2002
To: 29-3408				
From: 29-711 Gallows Rd				
(3516) PATRICIA ST	0.08	130	R	1997
To: Dead End				
From: 29-3283				
(3517) DOWNING CT	0.06	40	R	1997
To: Dead End				
From: 29-2797				
(3518) DANBY DR	0.08	50	R	1986
To: Dead End				
From: 0.13 MS 29-2965				
(3519) REDWING DR	0.13	90	R	1986
To: 29-2965				
From: 29-2965				
(3519) REDWING DR	0.08	50	R	1986
To: Dead End				
From: 29-3260 Fairwood La				
(3520) MIDWAY ST	0.08	210	R	1986
To: 29-2615				
From: 29-2615				
(3520) MIDWAY ST	0.15	350	R	1986
To: 29-2360				
From: 29-3533				
(3521) WESTGATE DR	0.08	180	R	06/11/2003
To: 29-3713				
From: 29-3713				
(3521) WESTGATE DR	0.07	200	R	06/11/2003
To: 29-3522				
From: 29-3522				
(3521) WESTGATE DR	0.14	240	R	06/11/2003
To: 29-623				
From: Dead End				
(3522) VOLUNTEER DR	0.04	40	R	06/11/2003
To: 29-3538				
From: 29-3538				
(3522) VOLUNTEER DR	0.16	120	R	06/11/2003
To: 29-3712				
From: 29-3712				
(3522) VOLUNTEER DR	0.06	180	R	06/11/2003
To: 29-3533				
From: 29-3533				
(3522) VOLUNTEER DR	0.27	150	R	06/11/2003
To: 29-3521				
From: 29-3521				
(3522) VOLUNTEER DR	0.07	190	R	06/11/2003
To: 29-3523				
From: 29-3523				
(3522) VOLUNTEER DR	0.07	260	R	06/11/2003
To: 29-624				
From: 29-3522				
(3523) DENSMORE CT	0.06	70	R	06/11/2003
To: Dead End				
From: Cul-de-Sac				
(3524) ANTIPOI ST	0.20	190	R	1997
To: 29-1177				

Virginia Department of Transportation  
 Mobility Management Division  
 2003  
 Annual Average Daily Traffic Volume Estimates By Section of Route  
 Fairfax Maintenance Area

Route	Length	AADT	QA	Year
<b>Fairfax County</b>				
From: Cul-de-Sac				
(3525) To: 29-695	0.10	760	R	1986
From: 29-2903				
(3526) APPLGARTH CT To: Cul-de-Sac	0.10	90	R	1997
From: 29-613				
(3527) DEMING AV To: Cul-de-Sac	0.22	130	R	1986
From: 29-3151				
(3528) MCNAIR CT To: Cul-de-Sac	0.03	70	R	08/21/2003
From: 29-3530				
(3529) GENERAL GREEN WY To: Cul-de-Sac	0.23	7100	R	03/06/2003
From: Cul-de-Sac				
(3530) GENERAL WASHINGTON DR To: 29-3529	0.27	3100	R	1986
(3530) GENERAL WASHINGTON DR To: 29-1292 Bren Mar Dr	0.22	7800	R	1986
From: Dead End				
(3531) BELDEN ST To: 29-1463	0.03	1	R	08/08/2001
From: 29-2916				
(3532) DAVID LA To: Dead End	0.22	270	R	1997
From: SR 235				
(3533) To: 29-3521	0.09	1200	R	06/09/2003
(3533) From: 29-3541	0.06	1100	R	06/09/2003
(3533) From: 29-3538	0.13	1100	R	06/09/2003
(3533) From: 29-3542	0.08	400	R	06/09/2003
(3533) From: 29-3542	0.07	380	R	06/09/2003
(3533) From: 29-3522	0.08	480	R	06/09/2003
(3533) From: 29-3719	0.04	500	R	06/09/2003
(3533) From: 29-3721	0.06	530	R	06/09/2003
(3533) From: 29-623	0.05	600	R	1986
(3533) From: 29-4254	0.05	650	R	06/09/2003
(3533) From: 29-4315	0.18	470	R	06/09/2003
(3533) From: 29-4314	0.07	310	R	06/09/2003
(3533) From: 29-4319	0.08	90	R	06/09/2003
(3533) To: Cul-de-Sac				

Route	Length	AADT	QA	Year
<b>Fairfax County</b>				
From: 29-620 WEST				
(3534) RED FOX DR To: 29-620 EAST	0.84	560	R	01/30/2002
From: 29-3534 WEST				
(3535) ORANGE HUNT LA To: 29-3788	0.12	310	R	01/30/2002
(3535) ORANGE HUNT LA To: 29-3534 EAST	0.11	300	R	01/30/2002
From: 29-3663				
(3536) COLT LA To: 29-3534	0.10	590	R	01/23/2003
From: Dead End				
(3537) To: 29-1809; 29-3936	0.05	80	R	1997
(3537) From: Dead End	0.09	80	R	1997
From: 29-3522				
(3538) CONTINENTAL DR To: 29-3533	0.19	100	R	09/15/2003
From: 29-3429				
(3539) PILLOW LA To: 29-3247 Queensberry Ave	0.21	310	R	08/21/2003
From: 29-3429				
(3540) RINGOLD PL To: Cul-de-Sac	0.05	60	R	01/23/2003
From: Dead End				
(3541) NELLIE CUSTIS CT To: 29-3533	0.05	70	R	06/09/2003
From: 29-3533				
(3542) CONGRESSIONAL CT To: Dead End	0.04	60	R	06/09/2003
From: Dead End				
(3543) To: SR 123	0.65	11000	R	1986
(3543) From: BEGIN LOOP	0.02	5500	R	1986
(3543) To: END LOOP	0.73	2800	R	1986
From: Dead End				
(3544) NATAHOA CT To: 29-2887	0.09	50	R	1997
From: 29-620				
(3545) OLD CLIFTON RD To: 29-645	0.38	450	R	08/02/2001
From: END LOOP				
(3546) To: 29-645	2.51	780	R	06/29/2001
From: SR 123 W; Chain Bridge Rd				
(3547) Chain Bridge Rd To: 29-3946 Anderson Rd	0.08	10000	G	2003
(3547) Chain Bridge Rd To: 29-694 Great Falls St	0.46	6000	G	2003
(3547) Chain Bridge Rd To: 29-693 Westmoreland St	0.71	19000	G	2003
(3547) Chain Bridge Rd To: SR 309 Old Dominion Dr	0.51	24000	G	2003



Virginia Department of Transportation  
 Mobility Management Division  
 2003  
 Annual Average Daily Traffic Volume Estimates By Section of Route  
 Fairfax Maintenance Area

Route	Length	AADT	QA	Year
<b>Fairfax County</b>				
From: SR 309 Old Dominion Dr				
(3547) Chain Bridge Rd	0.24	17000	G	2003
To: 29-687 Old Chain Bridge Rd				
From: SR 123 E; Dolley Madison Blvd				
(3547) Chain Bridge Rd	0.25	11000	G	2003
To: 0.02 MW 29-787				
From: 29-787				
(3548) BRIARY LA	0.02	NA		1986
To: SR 236; 29-787				
From: 29-2554				
(3548) BRIARY LA	0.06	1600	R	1986
To: 29-3549				
From: 29-6764				
(3548) BRIARY LA	0.07	1200	R	1986
To: 29-3412 Pr William Dr				
From: 29-3548				
(3549) WHITE CLOVER CT	0.04	50	R	1997
To: Cul-de-Sac				
From: Cul-de-Sac				
(3550) COUNTRYWOOD CT	0.09	120	R	02/11/2003
To: 29-822				
From: 29-3420 WEST				
(3551) HATTERAS LA	0.23	190	R	1986
To: 29-3420 EAST				
From: 29-3247 Queensberry Ave				
(3551) HATTERAS LA	0.07	390	R	1986
To: 29-3696				
From: 29-4431				
(3552)	0.06	890	R	01/28/2003
To: 29-3627				
From: 29-3686				
(3552)	0.15	440	R	01/28/2003
To: 29-3685				
From: 29-3685				
(3552)	0.06	710	R	01/28/2003
To: 29-3685				
From: 29-2430 WEST				
(3552)	0.05	830	R	01/28/2003
To: 29-2430 WEST				
From: 29-3628				
(3552)	0.10	760	R	01/28/2003
To: 29-3628				
From: 0.08 ME 29-1029 MID				
(3552)	0.21	310	R	01/28/2003
To: 29-1029 WEST				
From: 29-2424				
(3552)	0.16	470	R	01/28/2003
To: 29-2424				
From: 29-4449				
(3552)	0.21	280	R	01/28/2003
To: 29-4449				
From: 39-3453				
(3552)	0.04	200	R	01/28/2003
To: 29-3453				
From: 29-3453				
(3552)	0.15	270	R	01/28/2003
To: 29-1029 EAST				
From: 29-1029 EAST				
(3552)	0.06	510	R	01/28/2003
To: 29-4463				

Route	Length	AADT	QA	Year
<b>Fairfax County</b>				
From: 29-4463				
(3552)	0.08	510	R	01/28/2003
To: 29-2430 EAST				
From: 29-3552				
(3553) MAURICE LA	0.08	90	R	01/28/2003
To: Dead End				
From: 29-1619 Elmwood Dr				
(3554) PEACEFUL TE	0.02	140	R	03/04/2003
To: 29-3555				
From: 29-3555				
(3554) PEACEFUL TE	0.04	60	R	03/04/2003
To: Dead End				
From: Cul-de-Sac				
(3555)	0.07	90	R	03/04/2003
To: 29-3554				
From: 29-1619 Elmwood Dr				
(3556) TRANQUIL CT	0.04	60	R	03/04/2003
To: Cul-de-Sac				
From: 29-887; 29-1619				
(3557) LEISURE CT	0.07	70	R	03/04/2003
To: Cul-de-Sac				
From: Cul-de-Sac				
(3558) ALTURA CT	0.09	130	R	08/08/2001
To: 29-1463				
From: Cul-de-Sac				
(3559) NAOMA CT	0.08	120	R	08/08/2001
To: 29-1463				
From: 29-1463 EAST				
(3560) LA MESSA DR	0.07	150	R	10/04/2001
To: 29-1495				
From: 29-1495				
(3560) LA MESSA DR	0.08	140	R	10/04/2001
To: 29-1463 WEST				
From: 29-3534				
(3561) SABRA LA	0.12	410	R	01/23/2003
To: 29-5473				
From: SR 193				
(3562)	0.20	20	R	1986
To: Dead End				
From: SR 123 Dolley Madison Blvd				
(3563) Chain Bridge Rd	0.48	1300	G	2003
To: SR 193 Old Georgetown Pike				
From: Dead End				
(3564) SECOND RD	0.15	60	R	05/11/2000
To: 29-620				
From: Cul-de-Sac				
(3565)	0.93	3200	R	1991
To: 0.24 MN 29-4050				
From: 29-4469				
(3566) KNOX RD	0.10	80	R	01/15/2003
To: 29-3448				
From: 29-3448				
(3566) KNOX RD	0.15	150	R	01/15/2003
To: 29-709				
From: 29-3568				
(3567) GUM ST	0.21	200	R	03/05/2003
To: 29-644				
From: 29-973				
(3568)	0.08	70	R	1986
To: 29-3567				

Virginia Department of Transportation  
 Mobility Management Division  
 2003  
 Annual Average Daily Traffic Volume Estimates By Section of Route  
 Fairfax Maintenance Area

Route	Length	AADT	QA	Year
<b>Fairfax County</b>				
(3568) From: 29-3567 To: Dead End	0.08	40	R	1986
(3569) RUBY DR From: 29-620 To: 29-4921	0.24	200	R	08/17/2001
(3569) RUBY DR From: 29-4921 To: Dead End	0.03	40	R	05/11/2000
(3570) SASHER LA From: 29-620 To: 29-4921	0.20	80	R	08/13/2001
(3571) HILLTOP AV From: 29-896 To: 29-698	0.14	110	R	12/18/2002
(3572) OVERLOOK ST From: Cul-de-Sac To: 29-896	0.09	40	R	12/18/2002
(3572) OVERLOOK ST From: 29-896 To: 29-698	0.07	360	R	12/18/2002
(3573) From: US 50; FR-767 & 800 To: 0.06 MN US 50	0.05	1700	R	12/18/2002
(3573) From: 0.06 MN US 50 To: 29-5178	0.08	1400	R	12/18/2002
(3573) From: 29-5178 To: 29-5150	0.05	990	R	12/18/2002
(3573) From: 29-5150 To: 29-5151	0.11	770	R	12/18/2002
(3573) From: 29-5151 To: Cul-de-Sac	0.13	500	R	12/18/2002
(3574) WEYANOKE CT From: Cul-de-Sac To: 29-620	0.08	80	R	08/21/2003
(3575) From: Cul-de-Sac To: 29-7680	0.16	1600	R	05/13/2003
(3575) From: 0.16 MW 29-7680 To: 29-657	0.10	NA		1986
(3575) From: 29-657 To: 29-1010	0.22	2100	R	01/23/2003
(3576) SPRINGMAN ST From: 29-1037 To: 29-3149	0.10	60	R	06/17/2003
(3577) KITTELY CT From: Cul-de-Sac To: 29-4496	0.07	60	R	1997
(3578) KILMARNOCK DR From: Cul-de-Sac To: 29-2553	0.05	50	R	1997
(3578) KILMARNOCK DR From: 29-2553 To: 29-3412 Pr William Dr	0.07	160	R	1997
(3579) Thomas Dr From: 29-644 Franconia Rd To: 29-3580 Deepford St	0.21	3400	F	2003

Route	Length	AADT	QA	Year
<b>Fairfax County</b>				
(3579) Thomas Dr From: 29-3580 Deepford St To: 29-2181 Bowie Dr	0.44	940	F	2003
(3579) THOMAS DR From: 29-2181 Bowie Dr To: 29-4106	0.09	280	R	02/25/2003
(3579) THOMAS DR From: 29-4106 To: 29-3750	0.05	180	R	03/25/2003
(3580) From: 29-3750 To: 29-2178	0.10	1500	R	02/14/2003
(3580) From: 29-2178 To: 29-3579 Thomas Dr	0.05	45	R	02/25/2003
(3580) From: 29-3579 Thomas Dr To: Dead End	0.07	310	R	02/25/2003
(3581) BURWELL ST From: Dead End To: 29-3582	0.07	450	R	02/25/2003
(3581) BURWELL ST From: 29-3582 To: 29-3579 Thomas Dr	0.03	20	R	02/25/2003
(3582) WAYLES ST From: 29-3579 Thomas Dr To: Dead End	0.03	20	R	02/25/2003
(3582) WAYLES ST From: Dead End To: 29-3581	0.21	200	R	02/25/2003
(3582) WAYLES ST From: 29-3581 To: 29-2178	0.21	200	R	02/25/2003
(3583) MAHONEY DR From: 29-2178 To: 29-3302 WEST	0.20	140	R	06/12/2003
(3583) MAHONEY DR From: 29-3302 WEST To: 29-3302 EAST	0.20	140	R	06/12/2003
(3584) ALGONQUIN CT From: 29-3302 EAST To: 29-3512	0.05	47	R	02/24/2003
(3585) VALON CT From: 29-3512 To: Cul-de-Sac	0.08	80	R	03/20/2003
(3585) VALON CT From: Cul-de-Sac To: 29-1594	0.08	80	R	03/20/2003
(3586) BURTONWOOD CT From: 29-1594 To: Cul-de-Sac	0.07	80	R	03/20/2003
(3587) GALLANT GREEN DR From: Cul-de-Sac To: 29-760	0.18	440	R	01/02/2003
(3587) GALLANT GREEN DR From: 29-760 To: 29-3832	0.16	320	R	01/02/2003
(3587) GALLANT GREEN DR From: 29-3832 To: 29-2752	0.16	320	R	01/02/2003
(3588) ALBERTA ST From: 29-2752 To: Dead End	0.05	70	R	12/20/2001
(3588) ALBERTA ST From: Dead End To: 29-3338	0.08	140	R	01/02/2002
(3588) ALBERTA ST From: 29-3338 To: 29-3313 NORTH	0.07	170	R	01/02/2002
(3588) ALBERTA ST From: 29-3313 NORTH To: 29-3313 SOUTH	0.06	390	R	01/02/2002
(3588) ALBERTA ST From: 29-3313 SOUTH To: 29-3745	0.07	320	R	01/02/2002
(3588) ALBERTA ST From: 29-3745 To: 29-3746	0.07	320	R	01/02/2002
(3588) ALBERTA ST From: 29-3746 To: 29-3332 Greeley Blvd	0.07	210	R	01/02/2002
(3589) GORMLEY PL From: Cul-de-Sac To: 29-3338	0.13	200	R	12/20/2001

Virginia Department of Transportation  
 Mobility Management Division  
 2003  
 Annual Average Daily Traffic Volume Estimates By Section of Route  
 Fairfax Maintenance Area

Route	Length	AADT	QA	Year
<b>Fairfax County</b>				
From: Cul-de-Sac				
(3590) KNAPP CT	0.03	48	R	1997
To: 29-1151				
From: Cul-de-Sac				
(3591) SONNET CT	0.04	50	R	12/30/2002
To: 29-1151				
From: 29-975				
(3592) HAMEL HILL CT	0.09	110	R	12/30/2002
To: Cul-de-Sac				
From: Dead End				
(3593) FLORIS ST	0.11	100	R	1996
To: 29-2527				
From: 29-2527				
(3593) FLORIS ST	0.22	450	R	1996
To: 29-657				
From: Dead End				
(3594) CLINCH RD	0.26	300	R	1996
To: 29-604				
From: 29-3510				
(3595) FLAG RUN DR	0.18	180	R	1986
To: 29-3247 Queensberry Ave				
From: 29-3247 Queensberry Ave				
(3595) FLAG RUN DR	0.07	190	R	1986
To: 29-3491				
From: 29-3491				
(3595) FLAG RUN DR	0.08	70	R	1986
To: Dead End				
From: 29-3302 WEST				
(3596) DEVRIES DR	0.10	160	R	12/20/2001
To: 29-3597				
From: 29-3597				
(3596) DEVRIES DR	0.18	320	R	12/20/2001
To: 29-3302 EAST				
From: Cul-de-Sac				
(3597) DEVRIES CT	0.05	80	R	06/12/2003
To: 29-3596				
From: Dead End				
(3598) PENNSYLVANIA BV	0.02	20	R	06/05/2003
To: 29-3599				
From: 29-3599				
(3598) PENNSYLVANIA BV	0.10	270	R	06/05/2003
To: 29-627 Elkin & Riverside				
From: Dead End				
(3599) MONTICELLO AV	0.11	230	R	06/05/2003
To: 29-3598				
From: 29-3500				
(3600) HINSON FARM RD	0.08	1500	R	1986
To: 29-6008				
From: 29-6008				
(3600) HINSON FARM RD	0.23	2600	R	1986
To: 29-628; 29-4217				
From: Dead End				
(3601)	0.01	30	R	1986
To: 29-3602				
From: 29-3602				
(3601)	0.03	30	R	1986
To: SR 193				
From: Dead End				
(3602)	0.05	70	R	1997
To: 29-3603				
From: 29-3603				
(3602)	0.09	130	R	1997
To: 29-3601				

Route	Length	AADT	QA	Year
<b>Fairfax County</b>				
From: Dead End				
(3603) ABBEY WY	0.05	50	R	1997
To: 29-3602				
From: 29-3239				
(3604) MORI ST	0.08	350	R	1997
To: 29-3372 WEST				
From: 29-3372 WEST				
(3604) MORI ST	0.17	740	R	1997
To: 29-3615				
From: 29-3615				
(3604) MORI ST	0.13	930	R	1997
To: 29-3240				
From: 29-3240				
(3604) MORI ST	0.10	1000	R	1997
To: 29-3372 EAST				
From: 29-3372 EAST				
(3604) MORI ST	0.11	1300	R	1997
To: 29-695				
From: Cul-de-Sac				
(3605) HARDY CT	0.05	60	R	01/19/2003
To: 29-3243				
From: 29-3372				
(3606) BEALL DR	0.04	30	R	01/14/2003
To: Dead End				
From: Cul-de-Sac				
(3607) ARLEN CT	0.04	48	R	01/19/2003
To: 29-2756				
From: 29-2756				
(3608) ROWAN CT	0.10	100	R	01/18/2003
To: Cul-de-Sac				
From: Dead End				
(3609) WINDROCK DR	0.44	90	R	1996
To: 29-830				
From: 29-3416				
(3610) LEGHORN PL	0.12	100	R	1997
To: Cul-de-Sac				
From: 29-2902				
(3611) ALBION CT	0.07	190	R	1997
To: 29-3612				
From: 29-3612				
(3611) ALBION CT	0.06	80	R	1997
To: Cul-de-Sac				
From: 29-3611				
(3612) SWINBURNE CT	0.04	60	R	12/30/2002
To: Cul-de-Sac				
From: Cul-de-Sac				
(3613) FORBES PL	0.13	2600	R	02/05/2003
To: 29-3090				
From: 29-2976				
(3614) MASONVILLE CT	0.04	50	R	1997
To: Cul-de-Sac				
From: Dead End				
(3615)	0.12	20	R	1986
To: 29-3604				
From: 29-3604				
(3615) WALDEN DR	0.07	60	R	1986
To: Dead End				
From: 29-2423				
(3616) GIFFORD PINCHOT DR	0.12	110	R	08/21/2003
To: 29-2422				
From: 29-2422				
(3616) GIFFORD PINCHOT DR	0.05	30	R	08/21/2003
To: Dead End				

Virginia Department of Transportation  
 Mobility Management Division  
 2003  
 Annual Average Daily Traffic Volume Estimates By Section of Route  
 Fairfax Maintenance Area

Route	Length	AADT	QA	Year
<b>Fairfax County</b>				
From: Cul-de-Sac				
(3617) WENRUTH PL	0.05	40	R	02/04/2003
To: 29-2912				
From: 29-3472				
(3618) TUNLAW CT	0.09	70	R	02/04/2003
To: Cul-de-Sac				
From: Dead End				
(3619)	0.15	2900	R	08/21/2003
To: 29-3507				
From: 29-3766				
(3619)	0.94	3300	R	1987
To: 29-3766				
From: 29-2630 Heritage Dr				
(3619)	0.81	5400	R	1991
To: 29-2630 Heritage Dr				
From: 29-2630 Heritage Dr				
(3620) BARR PL	0.03	90	R	01/30/2003
To: 29-3621				
From: 29-3621				
(3620) BARR PL	0.03	30	R	01/30/2003
To: Dead End				
From: 29-3620				
(3621) HOY PL	0.06	50	R	01/30/2003
To: Dead End				
From: Dead End				
(3622) YEATMAN DR	0.03	1000	R	01/30/2003
To: 29-2630 Heritage Dr				
From: Cul-de-Sac				
(3623) MARIS CT	0.03	60	R	01/30/2003
To: 29-2630 Heritage Dr				
From: 29-657				
(3624) VERNON ST	0.24	70	R	1986
To: 29-1010				
From: 29-3294				
(3625)	0.06	990	R	1987
To: 29-3647				
From: 29-4450				
(3625)	0.28	360	R	01/29/2002
To: 29-4450				
From: 29-3295				
(3625)	0.06	220	R	01/29/2003
To: 29-3296				
From: 29-2902				
(3626)	0.13	150	R	1997
To: Dead End				
From: 29-2430 Braeburn Rd				
(3627) SPRINGBROOK DR	0.28	670	R	01/28/2003
To: 29-3685				
From: 29-3686				
(3627) SPRINGBROOK DR	0.13	670	R	01/28/2003
To: 29-3686				
From: 29-4455				
(3627) SPRINGBROOK DR	0.03	1000	R	01/28/2003
To: 29-4455				
From: 29-4429				
(3627) SPRINGBROOK DR	0.04	460	R	01/28/2003
To: 29-4429				
From: 29-3552				
(3627) SPRINGBROOK DR	0.13	650	R	01/28/2003
To: 29-3552				
From: 29-3552				
(3628) RHYME CT	0.04	60	R	01/29/2003
To: Cul-de-Sac				

Route	Length	AADT	QA	Year
<b>Fairfax County</b>				
From: 29-3338				
(3629) DUNTLEY PL	0.05	100	R	03/19/2003
To: 29-3630				
From: 29-3630				
(3629) DUNTLEY PL	0.05	90	R	03/13/2003
To: 29-3336				
From: 29-3629				
(3630) DUNTLEY CT	0.05	70	R	12/20/2001
To: Cul-de-Sac				
From: Dead End				
(3631) CANAL DR	0.04	20	R	1997
To: 29-3632				
From: 29-3632				
(3631) CANAL DR	0.04	50	R	1997
To: 29-3633				
From: 29-3633				
(3631) CANAL DR	0.25	160	R	1997
To: SR 193				
From: 29-3631				
(3632) CANAL ST	0.07	40	R	1997
To: Cul-de-Sac				
From: Dead End				
(3633) LOUGHRAN RD	0.05	6	R	1986
To: 29-3631				
From: Dead End				
(3634) ORLO DR	0.01	380	R	01/02/2003
To: 29-7843				
From: 29-7843				
(3634) ORLO DR	0.28	1200	R	01/12/2003
To: 29-3395				
From: 29-3395				
(3635) WELLER AV	0.10	700	R	1996
To: 29-3814				
From: 29-3814				
(3635) WELLER AV	0.05	310	R	1996
To: 29-3815				
From: 29-3815				
(3635) WELLER AV	0.11	260	R	1996
To: 29-3103				
From: 29-3103				
(3635) WELLER AV	0.21	140	R	1996
To: Cul-de-Sac				
From: 29-698				
(3636) STONEWALL DR	0.08	2600	R	12/16/2002
To: 29-3639				
From: 29-3639				
(3636) STONEWALL DR	0.12	1900	R	12/16/2002
To: 29-3637				
From: 29-3637				
(3636) STONEWALL DR	0.08	1800	R	12/16/2002
To: 29-3642				
From: 29-3642				
(3636) STONEWALL DR	0.09	1600	R	12/16/2002
To: 29-2417				
From: 29-2417				
(3636) STONEWALL DR	0.28	440	R	12/16/2002
To: 29-2418				
From: 29-2418				
(3636) STONEWALL DR	0.08	40	R	12/16/2002
To: Cul-de-Sac				
From: 29-3636				
(3637) SHENANDOAH ST	0.11	190	R	12/16/2002
To: 29-3638				
From: 29-3638				
(3637) SHENANDOAH ST	0.05	170	R	12/16/2002
To: 29-3640				
From: 29-3640				
(3637) SHENANDOAH ST	0.04	120	R	12/16/2002
To: 29-3639				

Virginia Department of Transportation  
 Mobility Management Division  
 2003  
 Annual Average Daily Traffic Volume Estimates By Section of Route  
 Fairfax Maintenance Area

Route	Length	AADT	QA	Year
<b>Fairfax County</b>				
From: Cul-de-Sac				
(3638) MANASSAS CI	0.07	30	R	12/20/2001
To: 29-3637				
From: 29-3636				
(3639) ROCKBRIDGE ST	0.14	640	R	12/16/2002
To: 29-3637				
From: 29-3637				
(3639) ROCKBRIDGE ST	0.09	430	R	12/16/2002
To: 29-3641				
From: 29-3641				
(3639) ROCKBRIDGE ST	0.10	120	R	12/16/2002
To: Cul-de-Sac				
From: 29-3637				
(3640) WINCHESTER CI	0.05	70	R	12/16/2002
To: Cul-de-Sac				
From: 29-3639				
(3641) ACADEMY ST	0.09	150	R	12/16/2002
To: 29-3642				
From: Dead End				
(3642)	0.13	160	R	1997
To: 29-3643				
From: 29-3643				
(3642)	0.08	420	R	1997
To: 29-3636				
From: 29-3636				
(3642)	0.23	130	R	12/16/2002
To: 29-3641				
From: 29-3641				
(3642)	0.10	220	R	1997
To: 29-3819				
From: 29-3819				
(3642)	0.08	230	R	1997
To: 29-2417				
From: 29-2417				
(3642)	0.17	170	R	1997
To: 29-3817				
From: Dead End				
(3643) SWIFT RUN ST	0.17	210	R	1997
To: 29-3642				
From: 29-2417				
(3644) WINDER ST	0.21	170	R	12/16/2002
To: 29-2418				
From: 29-2417				
(3645) MCNEIL ST	0.07	300	R	12/16/2002
To: 29-3817				
From: 29-3817				
(3645) MCNEIL ST	0.09	270	R	12/16/2002
To: 29-3816				
From: 29-3816				
(3645) MCNEIL ST	0.14	190	R	12/16/2002
To: 29-2418				
From: 29-2693				
(3646) DALEWOOD PL	0.06	120	R	1997
To: 29-1951				
From: 29-1951				
(3646) DALEWOOD PL	0.04	60	R	1997
To: Cul-de-Sac				
From: 29-645 Burke Lake Rd				
(3647) Lake Braddock Dr	1.07	2300	F	2003
To: 29-638 Rolling Rd				
From: 29-638 Rolling Rd				
(3647) Southampton Dr	1.19	5400	F	2003
To: 29-620 Braddock Rd				
From: 29-620				
(3647)	0.41	640	R	1991
To: 29-4675				

Route	Length	AADT	QA	Year
<b>Fairfax County</b>				
From: 29-3297				
(3648) LONDON CT	0.10	130	R	01/29/2002
To: Cul-de-Sac				
From: 29-1008				
(3649)	0.13	110	R	1997
To: Cul-de-Sac				
From: Cul-de-Sac				
(3650) MATT CT	0.04	30	R	1986
To: 29-3450				
From: 29-3534				
(3651) ANDREA AV	0.08	720	R	01/30/2002
To: 29-3653				
From: 29-3653				
(3651) ANDREA AV	0.17	570	R	01/30/2002
To: 29-4692				
From: 29-4692				
(3651) ANDREA AV	0.08	730	R	01/30/2002
To: 29-4693				
From: 29-4693				
(3651) ANDREA AV	0.07	60	R	1986
To: Cul-de-Sac				
From: Cul-de-Sac				
(3652) FALLING CREEK CT	0.13	110	R	1986
To: 29-3534				
From: Dead End				
(3653) LINETTE LA	0.13	170	R	01/29/2003
To: 29-3534				
From: 29-3534				
(3653) LINETTE LA	0.30	270	R	01/30/2002
To: 29-4472				
From: 29-4472				
(3653) LINETTE LA	0.05	190	R	01/30/2002
To: 29-3651				
From: 29-2430 Braeburn Rd				
(3654)	0.63	1500	R	1991
To: 29-651				
From: 29-687				
(3655)	0.07	340	R	1986
To: 29-1984				
From: 29-1984				
(3655)	0.08	190	R	1986
To: 29-1999				
From: Cul-de-Sac				
(3656) DURHAM CT	0.11	170	R	01/29/2002
To: 29-3647				
From: 29-3491				
(3657) KEVIN CT	0.04	60	R	02/05/2003
To: Cul-de-Sac				
From: 29-3297				
(3658) DERBY CT	0.07	120	R	01/29/2002
To: Cul-de-Sac				
From: 29-1984				
(3659) WARBLER PL	0.05	48	R	1997
To: Cul-de-Sac				
From: Dead End				
(3660) STONELEIGH CT	0.08	100	R	1997
To: 29-979				
From: 29-979				
(3660) STONELEIGH CT	0.08	210	R	1997
To: 29-2796				
From: Dead End				
(3661) HIGHWOOD DR	0.04	70	R	01/14/2003
To: 29-2592				

Virginia Department of Transportation  
 Mobility Management Division  
 2003  
 Annual Average Daily Traffic Volume Estimates By Section of Route  
 Fairfax Maintenance Area

Route	Length	AADT	QA	Year
<b>Fairfax County</b>				
From: 29-2592				
3661 HIGHWOOD DR	0.19	200	R	01/14/2003
To: 29-3075				
3661 HIGHWOOD DR	0.04	560	R	01/17/2003
To: 29-6083				
3661 HIGHWOOD DR	0.07	890	R	01/14/2003
To: 29-3989				
3661 HIGHWOOD DR	0.16	170	R	01/14/2003
To: Dead End				
From: SR 244; 29-2344				
3662	0.06	20	R	1997
To: Dead End				
From: 29-620; 29-6759				
3663	0.95	3100	R	1991
To: Dead End				
From: 29-2571				
3664 LIDO PL	0.14	2800	R	12/18/2002
To: 29-978				
3664 LIDO PL	0.12	340	R	12/18/2002
To: 29-3666				
From: 29-978				
3665 LONDON CT	0.04	40	R	1997
To: Cul-de-Sac				
From: Dead End				
3666 CORONADO TE	0.15	120	R	1997
To: 29-3412 Pr William Dr				
3666 CORONADO TE	0.11	340	R	1997
To: 29-3664				
3666 CORONADO TE	0.09	90	R	1997
To: Dead End				
From: 29-1029				
3667 STARK PL	0.10	100	R	01/29/2003
To: Cul-de-Sac				
From: US 29				
3668 HARTLAND RD	0.35	8400	R	01/15/2003
To: Dead End				
From: 0.04 MS 29-3173				
3669 PRIORY PL	0.04	60	R	1997
To: 29-3173				
3669 PRIORY PL	0.04	60	R	1997
To: Dead End				
From: Dead End				
3670 MIMS ST	0.28	830	R	06/18/2003
To: US 1				
From: 29-1813				
3671	0.05	130	R	1986
To: 29-1814				
3671	0.06	110	R	1986
To: SR 123				
3671	0.04	3800	R	1986
To: 29-1805				
3671	0.02	2700	R	1986
To: 29-1825				
3671	0.21	4100	R	1986
To: 29-1898				

Route	Length	AADT	QA	Year
<b>Fairfax County</b>				
From: 29-1898				
3671	0.15	3400	R	1986
To: SR 309; 29-3547				
From: SR 309				
3672 CORNER LA	0.13	1900	R	1986
To: 29-3547 Chain Bridge Rd				
From: Cul-de-Sac				
3673 HEMING PL	0.09	100	R	02/11/2003
To: 29-2652 Heming Ave				
From: 29-2430 Braeburn Rd				
3674 SLEAFORD RD	0.06	250	R	01/28/2003
To: 29-3676				
3674 SLEAFORD RD	0.09	300	R	01/28/2003
To: 29-3677				
3674 SLEAFORD RD	0.04	240	R	01/21/2003
To: 29-3675				
3674 SLEAFORD RD	0.06	370	R	01/28/2003
To: 29-1029				
3674 SLEAFORD RD	0.08	110	R	01/28/2003
To: Dead End				
From: Dead End				
3675 SLEAFORD PL	0.04	47	R	01/28/2003
To: 29-3674				
From: 0.04 MW 29-3674				
3676	0.04	50	R	01/28/2003
To: 29-3674				
3676	0.07	70	R	01/28/2003
To: Dead End				
From: 29-3674				
3677 MORELAND LA	0.11	140	R	01/29/2003
To: Cul-de-Sac				
From: Cul-de-Sac				
3678 BEAUFORD CI	0.04	50	R	1997
To: 29-2976				
From: SR 236 Little River Tpke				
3679 King Arthur/holly	1.52	2900	G	2003
To: 29-650 Gallows Rd				
From: 29-3679 King Arthur/holly				
3680 BRITAINY DR	0.08	290	R	01/15/2003
To: 29-3782				
3680 BRITAINY DR	0.06	450	R	01/15/2003
To: 29-1063				
From: SR 236; 29-2687				
3681 FRONTAGE RD	0.06	2000	R	01/15/2003
To: 29-3679 King Arthur/holly				
3681 FRONTAGE RD	0.05	2100	R	01/15/2003
To: Dead End				
From: 29-4001 Sleepy Hollow Rd				
3682 RENWOOD LA	0.07	410	R	01/15/2003
To: 29-4003				
3682 RENWOOD LA	0.12	310	R	01/15/2003
To: 29-2344				
From: 0.16 MW 29-1845				
3683 COLUMBIA PI	0.16	230	R	1986
To: 29-1845				

Virginia Department of Transportation  
 Mobility Management Division  
 2003  
 Annual Average Daily Traffic Volume Estimates By Section of Route  
 Fairfax Maintenance Area

Route	Length	AADT	QA	Year
<b>Fairfax County</b>				
From: 29-1845				
3683 COLUMBIA PI	0.09	280	R	1986
To: Dead End				
From: Cul-de-Sac				
3684 LIMERICK CT	0.06	49	R	12/20/2001
To: 29-3337				
From: 29-3627				
3685	0.23	130	R	01/29/2003
To: 29-3552				
From: 29-3627				
3686	0.15	310	R	01/29/2003
To: 29-3552				
From: Dead End				
3687 MANCHESTER WY	0.26	440	R	1986
To: WCL Alexandria				
From: 29-796				
3688 RESERVOIR HEIGHTS AV	0.22	70	R	1997
To: Carver Pl				
From: 29-795				
3688 RESERVOIR HEIGHTS AV	0.07	360	R	1997
To: 29-795				
From: 29-2246 Cherokee Ave				
3689 FOURTH ST	0.10	50	R	1986
To: Dead End				
From: 29-2246 Cherokee Ave				
3690 SIXTH ST	0.15	60	R	1986
To: 29-2241				
From: Dead End				
3691 COLESBURY PL	0.13	140	R	1997
To: 29-2796				
From: 29-3691 END CIRCLE				
3691 COLESBURY PL	0.11	290	R	1997
To: 29-3691 END CIRCLE				
From: 29-2573				
3691 COLESBURY PL	0.20	350	R	1997
To: 29-3691 BEGIN CIR				
From: 29-2426				
3692 DOWELL PL	0.07	290	R	1986
To: 29-3654				
From: 29-649				
3693 DAUPHINE RD	0.14	170	R	01/15/2003
To: Dead End				
From: Cul-de-Sac				
3694 GALANIS DR	0.16	110	R	1997
To: 29-650				
From: 29-3383				
3695 PERTH CT	0.09	160	R	01/29/2002
To: Cul-de-Sac				
From: 29-3698				
3696 SEDGEWICK LA	0.11	160	R	02/05/2003
To: 29-3697				
From: 29-3247 Queensberry Ave				
3696 SEDGEWICK LA	0.07	450	R	02/05/2003
To: 29-3247 Queensberry Ave				
From: 29-3551				
3696 SEDGEWICK LA	0.06	200	R	02/05/2003
To: 29-3417				

Route	Length	AADT	QA	Year
<b>Fairfax County</b>				
From: 29-3417				
3696 SEDGEWICK LA	0.06	140	R	02/05/2003
To: 29-3429				
From: 29-3698				
3697 SLIDELL LA	0.15	120	R	02/05/2003
To: 29-3696				
From: 29-3247 WEST				
3698 RAVENEL LA	0.10	290	R	02/05/2003
To: 29-3699				
From: 29-3697				
3698 RAVENEL LA	0.05	320	R	02/25/2003
To: 29-3697				
From: 29-3696				
3698 RAVENEL LA	0.11	160	R	02/25/2003
To: 29-3696				
From: 29-3763				
3698 RAVENEL LA	0.08	260	R	02/05/2003
To: 29-3267				
From: 29-3247 EAST				
3698 RAVENEL LA	0.14	140	R	02/05/2003
To: Dead End				
From: Cul-de-Sac				
3699 RATHBONE PL	0.04	60	R	02/05/2003
To: 29-3698				
From: Cul-de-Sac				
3700 LAKESHIRE DR	0.07	110	R	04/01/2003
To: 29-8004				
From: 29-8003				
3700 LAKESHIRE DR	0.07	340	R	04/01/2003
To: 29-8003				
From: 29-8002				
3700 LAKESHIRE DR	0.06	490	R	04/01/2003
To: 29-8002				
From: 69-8001				
3700 LAKESHIRE DR	0.08	640	R	04/01/2003
To: 29-8001				
From: 29-3369				
3700 LAKESHIRE DR	0.05	1500	R	04/01/2003
To: 29-3369				
From: 29-627 Elkin & Riverside				
3700 LAKESHIRE DR	0.07	990	R	06/05/2003
To: 29-627 Elkin & Riverside				
From: 29-644				
3701 LARKSPUR DR	0.12	500	R	03/05/2003
To: 29-3702				
From: Dead End				
3701 LARKSPUR DR	0.29	280	R	03/05/2003
To: Dead End				
From: 29-5225				
3702 MARILYN DR	0.06	590	R	03/05/2003
To: 29-5226				
From: 29-3701				
3702 MARILYN DR	0.06	300	R	03/05/2003
To: 29-3701				
From: 29-3703				
3702 MARILYN DR	0.16	360	R	03/05/2003
To: 29-3703				
From: Cul-de-Sac				
3702 MARILYN DR	0.20	250	R	03/05/2003
To: Cul-de-Sac				
From: 29-718				
3703 SCOTCH DR	0.15	450	R	03/05/2003
To: 29-3702				

Virginia Department of Transportation  
Mobility Management Division  
2003  
Annual Average Daily Traffic Volume Estimates By Section of Route  
Fairfax Maintenance Area

Route	Length	AADT	QA	Year
<b>Fairfax County</b>				
From: 29-3160				
(3704) BLOWING ROCK RD	0.10	130	R	03/30/2003
To: Cul-de-Sac				
From: Dead End				
(3705) SHIRLEY ST	0.03	30	R	08/21/2003
To: 29-2961				
(3705) SHIRLEY ST	0.07	90	R	08/21/2003
To: 29-3012 Gap Terminus				
(3705) SHIRLEY ST	0.08	180	R	08/21/2003
To: 29-3046				
(3705) SHIRLEY ST	0.05	80	R	08/21/2003
To: Dead End				
From: 29-626 Sherwood Hall Lane				
(3706) Kirkside Dr	0.08	430	R	03/27/2003
To: 29-3707 Lida Ct				
(3706) Kirkside Dr	0.05	350	R	03/27/2003
To: 29-3708 Traies Ct				
(3706) Kirkside Dr	0.08	180	R	03/27/2003
To: 29-3749 Wilkinson Rd				
From: Cul-de-Sac				
(3707) Lida Ct	0.05	60	R	03/27/2003
To: 29-3706 Kirkside Dr				
From: Dead End				
(3708) Traies Ct	0.05	60	R	03/27/2003
To: 29-3706 Kirkside Dr				
(3708) Traies Ct	0.16	130	R	03/27/2003
To: Cul-de-Sac				
From: 29-3734 Lisbon Lane				
(3709) Corinth Dr	0.08	80	R	03/27/2003
To: Cul-de-Sac				
From: US 1				
(3710)	1.28	1600	R	1991
To: Dead End				
From: Cul-de-Sac				
(3711) PHYLLISS ST	0.08	60	R	06/09/2003
To: 29-3182				
(3711) PHYLLISS ST	0.12	160	R	06/09/2003
To: 29-3710				
From: Cul-de-Sac				
(3712) TIDEWATER CT	0.06	60	R	06/09/2003
To: 29-3522				
From: 0.11 MS 29-3521				
(3713) CHICKAWANE CT	0.11	90	R	08/21/2003
To: 29-3521				
(3713) CHICKAWANE CT	0.06	120	R	08/21/2003
To: Dead End				
From: 29-1510; 29-3084				
(3714) ANTHONY ST	0.06	50	R	03/20/2003
To: Dead End				
From: Dead End				
(3715) OAK PL	0.13	250	R	1997
To: Dead End				
From: Cul-de-Sac				
(3716) RAMSGATE CT	0.07	70	R	03/30/2003
To: 29-3161				

Route	Length	AADT	QA	Year
<b>Fairfax County</b>				
From: 29-4248				
(3717) MIDWOOD ST	0.09	150	R	08/21/2003
To: 29-2159				
From: Cul-de-Sac				
(3718) BLYTH PL	0.05	48	R	08/21/2003
To: 29-3710				
From: 29-3533				
(3719) PRESIDENTIAL DR	0.09	120	R	06/09/2003
To: 29-3720				
(3719) PRESIDENTIAL DR	0.11	150	R	06/09/2003
To: 29-623				
From: Cul-de-Sac				
(3720) MAVIS CT	0.04	90	R	03/30/2003
To: 29-3719				
From: 29-3533				
(3721) BELWOOD CT	0.05	80	R	03/30/2003
To: Cul-de-Sac				
From: 29-3191 Frye Rd				
(3722) KIDD ST	0.06	520	R	06/16/2003
To: 29-3723				
(3722) KIDD ST	0.11	400	R	06/16/2003
To: 29-3798				
(3722) KIDD ST	0.16	350	R	06/16/2003
To: 29-3376 Lawrence St				
(3722) Kidd St	0.17	520	R	06/16/2003
To: 29-4206				
(3722) KIDD ST	0.10	270	R	06/16/2003
To: Dead End				
From: Dead End				
(3723) STEADMAN ST	0.03	40	R	06/16/2003
To: 29-5558				
(3723) STEADMAN ST	0.03	470	R	06/16/2003
To: 29-3797				
(3723) STEADMAN ST	0.03	410	R	06/14/2003
To: 29-5557				
(3723) STEADMAN ST	0.06	430	R	06/16/2003
To: 29-5556				
(3723) STEADMAN ST	0.05	50	R	06/16/2003
To: 29-3191 Frye Rd				
(3723) STEADMAN ST	0.23	220	R	06/15/2003
To: 29-3376 Lawrence St				
(3723) Steadman St	0.05	130	R	06/16/2003
To: 29-3724				
(3723) STEADMAN ST	0.09	140	R	06/16/2003
To: 29-3722				
From: 29-3723				
(3724) STEADMAN PL	0.03	60	R	06/16/2003
To: Cul-de-Sac				
From: Dead End				
(3725)	0.12	40	R	08/21/2003
To: 29-658 Compton Rd				
From: Cul-de-Sac				
(3726) TERMINAL RD	0.65	8900	R	1991
To: 29-617 Gap Terminus				



Virginia Department of Transportation  
 Mobility Management Division  
 2003  
 Annual Average Daily Traffic Volume Estimates By Section of Route  
 Fairfax Maintenance Area

Route	Length	AADT	QA	Year
<b>Fairfax County</b>				
From: <b>Begin East Leg: Gap Terminus</b>				
(3726) <b>TERMINAL RD</b>	0.03	<b>8900</b>	<b>R</b>	1991
To: <b>29-617 SOUTH</b>				
From: <b>Dead End</b>				
(3727) <b>FOX DEN LA</b>	0.09	<b>50</b>	<b>R</b>	1997
To: <b>29-4919</b>				
(3727) <b>FOX DEN LA</b>	0.19	<b>230</b>	<b>R</b>	1997
To: <b>29-4697</b>				
(3727) <b>FOX DEN LA</b>	0.13	<b>530</b>	<b>R</b>	1997
To: <b>29-3728</b>				
(3727) <b>FOX DEN LA</b>	0.09	<b>700</b>	<b>R</b>	1997
To: <b>29-3729</b>				
(3727) <b>FOX DEN LA</b>	0.15	<b>930</b>	<b>R</b>	1997
To: <b>29-671; 29-672</b>				
From: <b>29-3727</b>				
(3728) <b>SORREL RIDGE LA</b>	0.30	<b>140</b>	<b>R</b>	1997
To: <b>Cul-de-Sac</b>				
From: <b>29-3727</b>				
(3729) <b>SWEETWOOD LA</b>	0.18	<b>510</b>	<b>R</b>	01/02/2003
To: <b>29-3880</b>				
(3729) <b>SWEETWOOD LA</b>	0.07	<b>290</b>	<b>R</b>	01/02/2003
To: <b>0.07 ME 29-3880</b>				
(3729) <b>SWEETWOOD LA</b>	0.24	<b>30</b>	<b>R</b>	01/02/2003
To: <b>Cul-de-Sac</b>				
From: <b>29-2178</b>				
(3730) <b>RIVANNA DR</b>	0.07	<b>140</b>	<b>R</b>	02/25/2003
To: <b>29-3732</b>				
(3730) <b>RIVANNA DR</b>	0.16	<b>160</b>	<b>R</b>	02/25/2003
To: <b>29-3731</b>				
(3730) <b>RIVANNA DR</b>	0.07	<b>220</b>	<b>R</b>	02/25/2003
To: <b>29-2181</b>				
From: <b>29-3730</b>				
(3731) <b>LOVINGSTON CI</b>	0.05	<b>60</b>	<b>R</b>	02/24/2003
To: <b>Cul-de-Sac</b>				
From: <b>Cul-de-Sac</b>				
(3732) <b>ASHLAWN CT</b>	0.10	<b>130</b>	<b>R</b>	02/25/2003
To: <b>29-3730</b>				
From: <b>29-2178</b>				
(3733) <b>CROZET CT</b>	0.07	<b>70</b>	<b>R</b>	1986
To: <b>Dead End</b>				
From: <b>29-4230 Milway Dr</b>				
(3734) <b>Lisbon Lane</b>	0.06	<b>340</b>	<b>R</b>	1986
To: <b>29-4296 Toll Ct</b>				
(3734) <b>Lisbon Lane</b>	0.06	<b>430</b>	<b>R</b>	1986
To: <b>69-3709 Corinth Dr</b>				
(3734) <b>Lisbon Lane</b>	0.10	<b>530</b>	<b>R</b>	1986
To: <b>29-2069 Elba Rd</b>				
From: <b>29-3736 Stable Drive</b>				
(3735) <b>Hackamore Lane</b>	0.27	<b>170</b>	<b>R</b>	06/04/2003
To: <b>29-3737 Buckboard Drive</b>				
From: <b>29-3737 Buckboard Dr</b>				
(3736) <b>Stable Dr</b>	0.14	<b>180</b>	<b>R</b>	06/04/2003
To: <b>29-3792 Stirrup Lane</b>				
(3736) <b>Stable Dr</b>	0.08	<b>270</b>	<b>R</b>	06/04/2003
To: <b>29-3735 Hackamore Lane</b>				

Route	Length	AADT	QA	Year
<b>Fairfax County</b>				
From: <b>29-3735 Hackamore Lane</b>				
(3736) <b>Stable Dr</b>	0.06	<b>370</b>	<b>R</b>	06/04/2003
To: <b>29-1032 Stage Rd</b>				
(3736) <b>STABLE DR</b>	0.03	<b>20</b>	<b>R</b>	06/04/2003
To: <b>Dead End</b>				
From: <b>29-3736 Stable Dr</b>				
(3737) <b>BUCKBOARD DR</b>	0.06	<b>130</b>	<b>R</b>	06/04/2003
To: <b>29-3793 Hitching Post Lane</b>				
(3737) <b>BUCKBOARD DR</b>	0.13	<b>190</b>	<b>R</b>	06/04/2003
To: <b>29-3794 Birdle Lane</b>				
(3737) <b>BUCKBOARD DR</b>	0.07	<b>440</b>	<b>R</b>	06/04/2003
To: <b>29-3792 Stirrup Lane</b>				
(3737) <b>BUCKBOARD DR</b>	0.06	<b>830</b>	<b>R</b>	06/04/2003
To: <b>29-3735 Hackamore Lane</b>				
(3737) <b>BUCKBOARD DR</b>	0.05	<b>1000</b>	<b>R</b>	06/04/2003
To: <b>29-1032</b>				
From: <b>29-6935</b>				
(3738) <b>DOYLE LA</b>	0.39	<b>800</b>	<b>R</b>	08/21/2003
To: <b>Cul-de-Sac</b>				
From: <b>29-3740</b>				
(3739) <b>FIRST RD</b>	0.24	<b>300</b>	<b>R</b>	08/21/2003
To: <b>29-620</b>				
From: <b>Dead End</b>				
(3740) <b>WASHINGTON ST</b>	0.34	<b>120</b>	<b>R</b>	08/21/2003
To: <b>29-3739</b>				
From: <b>US 29</b>				
(3741) <b>OLD LEE HY</b>	0.34	<b>4900</b>	<b>R</b>	12/18/2002
To: <b>29-744 Hilltop Rd</b>				
From: <b>29-629</b>				
(3742) <b>GLADSTONE PL</b>	0.26	<b>170</b>	<b>R</b>	06/10/2003
To: <b>Mt Vernon Mem Hwy</b>				
From: <b>29-804</b>				
(3743) <b>KAHLE ST</b>	0.03	<b>40</b>	<b>R</b>	01/28/2003
To: <b>Dead End</b>				
From: <b>29-804</b>				
(3744) <b>SHEARMAN ST</b>	0.06	<b>60</b>	<b>R</b>	01/28/2003
To: <b>Dead End</b>				
From: <b>29-3588</b>				
(3745) <b>MARTEL PL</b>	0.05	<b>200</b>	<b>R</b>	03/13/2003
To: <b>29-3746</b>				
(3745) <b>MARTEL PL</b>	0.08	<b>150</b>	<b>R</b>	12/20/2001
To: <b>Dead End</b>				
From: <b>29-3588</b>				
(3746) <b>CAMILLA ST</b>	0.15	<b>110</b>	<b>R</b>	03/13/2003
To: <b>29-3745</b>				
From: <b>29-4248</b>				
(3747) <b>WOODACRE ST</b>	0.09	<b>340</b>	<b>R</b>	04/01/2003
To: <b>29-2159</b>				
(3747) <b>WOODACRE ST</b>	0.06	<b>90</b>	<b>R</b>	04/01/2003
To: <b>Dead End</b>				
From: <b>Cul-de-Sac</b>				
(3748) <b>FLEETWOOD CT</b>	0.04	<b>NA</b>		1985
To: <b>29-2159</b>				
From: <b>Dead End</b>				
(3749) <b>Wilkinson Place</b>	0.07	<b>70</b>	<b>R</b>	08/21/2003
To: <b>29-3706 Kirkside Dr</b>				

Virginia Department of Transportation  
 Mobility Management Division  
 2003  
 Annual Average Daily Traffic Volume Estimates By Section of Route  
 Fairfax Maintenance Area

Route	Length	AADT	QA	Year
<b>Fairfax County</b>				
From: 29-3706 Kirkside Dr				
(3749) WILKINSON PL	0.13	380	R	03/27/2003
To: 29-2197 Midday Lane				
(3749) WILKINSON PL	0.10	570	R	03/27/2003
To: 29-3456 Lookout Ct				
(3749) WILKINSON PL	0.05	49	R	03/27/2003
To: Dead End				
From: 29-2181				
(3750) NORTHANNA DR	0.03	9	R	02/25/2003
To: Dead End; Gap Terminus				
(3750) NORTHANNA DR	0.04	45	R	02/25/2003
To: 29-3579 Thomas Dr				
(3750) NORTHANNA DR	0.08	80	R	02/25/2003
To: Dead End				
From: Cul-de-Sac				
(3751) WAYNESBORO CI	0.07	80	R	03/25/2003
To: 29-2181				
From: Cul-de-Sac				
(3752) CARRSBROOK CT	0.07	80	R	02/25/2003
To: 29-4105				
From: Dead End				
(3753) HOCKING PL	0.06	80	R	06/16/2003
To: 29-3183				
From: 29-3791				
(3754) GLYN ST	0.14	420	R	06/16/2003
To: 29-3183				
From: 29-3160				
(3755) NORWICH TE	0.08	70	R	08/21/2003
To: Cul-de-Sac				
From: 29-4242				
(3756) CHILDS LA	0.13	190	R	06/05/2003
To: 29-4256				
(3756) CHILDS LA	0.12	290	R	06/05/2003
To: 29-4243				
(3756) CHILDS LA	0.07	930	R	06/05/2003
To: 29-3783				
(3756) CHILDS LA	0.20	520	R	06/05/2003
To: 29-3757				
(3756) CHILDS LA	0.06	800	R	06/05/2003
To: 29-2052				
From: 29-3756				
(3757) WENDELL DR	0.06	270	R	06/05/2003
To: 29-3783				
(3757) WENDELL DR	0.09	170	R	06/05/2003
To: 29-4242				
From: 29-3795				
(3758)	0.18	250	R	06/10/2003
To: 29-3759				
(3758)	0.11	440	R	06/10/2003
To: 29-628				
From: 29-3758				
(3759) OXBOW CT	0.03	60	R	06/05/2003
To: Cul-de-Sac				
From: 29-3376 Lawrence St				
(3760) Beckner Ct	0.08	45	R	08/21/2003
To: Cul-de-Sac				

Route	Length	AADT	QA	Year
<b>Fairfax County</b>				
From: Cul-de-Sac				
(3761) GLEAVES CT	0.07	60	R	06/16/2003
To: 29-3197				
From: Dead End				
(3762) GOOD SPRING AV	0.12	100	R	12/30/2002
To: 29-674				
From: Cul-de-Sac				
(3763) PENLEY PL	0.06	80	R	02/25/2003
To: 29-3698				
From: Dead End				
(3764) LAKE RIDGE DR	0.09	80	R	1996
To: 29-3765				
(3764) LAKE RIDGE DR	0.11	150	R	1996
To: 29-674				
From: Dead End				
(3765) LAKE RIDGE CT	0.03	50	R	1996
To: 29-3764				
From: 29-3619				
(3766)	0.56	2700	R	01/30/2003
To: 29-2630 Heritage Dr				
From: 29-3295				
(3767) WEYMOUTH DR	0.15	440	R	01/29/2003
To: 29-3768				
(3767) WEYMOUTH DR	0.16	190	R	01/29/2003
To: Dead End				
From: Cul-de-Sac				
(3768) STRAND CT	0.04	50	R	01/29/2003
To: 29-3767				
From: 29-3647				
(3769) SALISBURY CT	0.05	70	R	01/29/2002
To: Cul-de-Sac				
From: 29-3295				
(3770) ETON CT	0.04	450	R	1986
To: Dead End				
From: 29-3295				
(3771) HARROW WY	0.03	1500	R	01/30/2003
To: Dead End				
From: 29-3773				
(3772) CARE DR	0.11	220	R	03/04/2003
To: 29-996				
From: Dead End				
(3773) JUSTIS PL	0.07	80	R	03/04/2003
To: 29-3772				
(3773) JUSTIS PL	0.10	110	R	03/04/2003
To: Dead End				
From: Cul-de-Sac				
(3774) DELAND CT	0.04	70	R	12/20/2001
To: 29-3352				
From: 29-4105				
(3775) JENNINGS LA	0.16	160	R	02/25/2003
To: 29-2181				
(3775) JENNINGS LA	0.07	60	R	02/25/2003
To: Dead End				
From: Cul-de-Sac				
(3776) POLO PL	0.16	190	R	04/22/2002
To: SR 193				

Virginia Department of Transportation  
 Mobility Management Division  
 2003  
 Annual Average Daily Traffic Volume Estimates By Section of Route  
 Fairfax Maintenance Area

Route	Length	AADT	QA	Year
<b>Fairfax County</b>				
From: Cul-de-Sac				
(3777) CHAPEL HILL TE	0.07	70	R	1997
To: 29-3515				
From: 29-3412 Pr William Dr				
(3778) DORADO CT	0.16	150	R	1997
To: Cul-de-Sac				
From: 29-3412 Pr William Dr				
(3779) PONCE PL	0.07	160	R	1997
To: 29-3780				
From: 29-3780				
(3779) PONCE PL	0.07	50	R	1997
To: Dead End				
From: 29-3779				
(3780) CORDOVA PL	0.08	70	R	1997
To: Cul-de-Sac				
From: 29-4916				
(3781) KAY CT	0.18	320	R	01/15/2003
To: 29-4915				
From: 29-4915				
(3781) KAY CT	0.08	290	R	01/15/2003
To: 29-2687				
From: 29-2687				
(3781) KAY CT	0.07	450	R	01/15/2003
To: 29-3679 King Arthur/holly				
From: 29-3679 King Arthur/holly				
(3781) KAY CT	0.12	110	R	1997
To: Dead End				
From: Cul-de-Sac				
(3782)	0.05	40	R	1997
To: 29-3680				
From: 29-2051				
(3783) CULPEPER RD	0.05	290	R	06/05/2003
To: 29-2090				
From: 29-2090				
(3783) CULPEPER RD	0.08	260	R	06/05/2003
To: 29-2073				
From: 29-2073				
(3783) CULPEPER RD	0.06	380	R	06/05/2003
To: 29-3756				
From: 29-3756				
(3783) CULPEPER RD	0.24	170	R	06/05/2003
To: 29-3757				
From: Cul-de-Sac				
(3784) CANTERBURY DR	0.06	100	R	01/31/2002
To: 29-3785				
From: 29-3785				
(3784) CANTERBURY DR	0.10	340	R	08/21/2003
To: 29-3647				
From: 29-3647				
(3784) CANTERBURY DR	0.09	260	R	08/21/2003
To: 29-4417				
From: 29-4417				
(3784) CANTERBURY DR	0.12	190	R	01/31/2002
To: Dead End				
From: Cul-de-Sac				
(3785) FORTUNE CT	0.04	60	R	01/31/2002
To: 29-3784				
From: Dead End				
(3786) MONZA RD	0.08	70	R	1986
To: 29-2827				
From: Cul-de-Sac				
(3787)	0.14	NA		
To: 29-854				
From: 29-854				
(3787)	0.06	50	R	1997
To: Dead End				

Route	Length	AADT	QA	Year
<b>Fairfax County</b>				
From: 29-3535				
(3788) LIPSNER CT	0.06	80	R	01/29/2003
To: Cul-de-Sac				
From: Dead End				
(3789) CHARLESON ST	0.27	250	R	1997
To: 29-2976				
From: 29-2976				
(3789) CHARLESON ST	0.10	450	R	1997
To: 29-2610				
From: 29-3647				
(3790) CALLANDER DR	0.33	130	R	01/29/2002
To: 29-4450				
From: 29-3184				
(3791) WYRES ST	0.10	560	R	06/16/2003
To: 29-3754				
From: 29-3754				
(3791) WYRES ST	0.02	1100	R	06/16/2003
To: 0.02 ME 29-3754				
From: 0.02 ME 29-3754				
(3791) WYRES ST	0.13	900	R	06/16/2003
To: Dead End				
From: 29-627 Riverside Rd				
(3792) Stirrup Lane	0.05	720	R	06/04/2003
To: 29-4205 Masters Ct				
From: 29-4205 Masters Ct				
(3792) Stirrup Lane	0.06	700	R	06/04/2003
To: 29-4204 Sulky Ct				
From: 29-4204 Sulky Ct				
(3792) Stirrup Lane	0.05	670	R	06/04/2003
To: 29-3736 Stable Drive				
From: 29-3736 Stable Drive				
(3792) Stirrup Lane	0.06	540	R	06/04/2003
To: 29-3793 Hitching Post Lane				
From: 29-3793 Hitching Post Lane				
(3792) Stirrup Lane	0.18	500	R	06/04/2003
To: 29-3737 Buckboard Dr				
From: 29-3737 Buckboard Drive				
(3793) Hitching Post Lane	0.08	160	R	06/04/2003
To: 29-3794 Birdle Lane				
From: 29-3794 Birdle Lane				
(3793) Hitching Post Lane	0.06	130	R	06/04/2003
To: 29-3792 Stirrup Lane				
From: 29-3793 Hitching Post Lane				
(3794) Birdle Lane	0.13	120	R	08/21/2003
To: 29-3737 Buckboard Dr				
From: Dead End				
(3795) CHANCERY CT	0.03	20	R	06/10/2003
To: 29-4216				
From: 29-4216				
(3795) CHANCERY CT	0.18	120	R	06/10/2003
To: 29-3758				
From: 29-3758				
(3795) CHANCERY CT	0.08	90	R	06/10/2003
To: Dead End				
From: 29-3196				
(3796) VAN CT	0.05	110	R	1997
To: Dead End				
From: 29-3376 Lawrence St				
(3797) Noel St	0.13	170	R	1986
To: 29-3196				
From: 29-3196				
(3797) NOEL ST	0.05	120	R	06/17/2003
To: 29-3723				
From: 29-3722				
(3798) KEMPER ST	0.09	170	R	06/17/2003
To: 29-3376 Lawrence St				

Virginia Department of Transportation  
 Mobility Management Division  
 2003  
 Annual Average Daily Traffic Volume Estimates By Section of Route  
 Fairfax Maintenance Area

Route	Length	AADT	QA	Year
<b>Fairfax County</b>				
From: 29-3376 Lawrence St 3799 Hammond St	0.17	280	R	06/17/2003
To: 29-4206 3799 HAMMOND ST	0.07	160	R	06/17/2003
To: 29-4212 3799 HAMMOND ST	0.04	30	R	06/17/2003
To: Dead End				
From: 29-3807 3800 VERNON PALMER CT	0.06	48	R	1997
To: Cul-de-Sac				
From: 29-673 3801 CARRHILL RD	0.09	1300	R	1996
To: 29-3802 3801 CARRHILL RD	0.12	660	R	1996
To: 29-3803 3801 CARRHILL RD	0.12	490	R	1996
To: 29-3804 3801 CARRHILL RD	0.22	190	R	1996
To: 29-3805 3801 CARRHILL RD	0.05	30	R	1996
To: 0.05 ME 29-3805 3801 CARRHILL RD	0.08	10	R	1996
To: Cul-de-Sac				
From: 29-3801 3802 POST RD	0.27	460	R	1996
To: 29-3803 3802 POST RD	0.10	260	R	1996
To: 29-4394 3802 POST RD	0.06	160	R	1996
To: 29-4397				
From: Cul-de-Sac 3803 COACH RD	0.10	20	R	1993
To: 29-3801 3803 COACH RD	0.20	170	R	01/29/2003
To: 29-3802				
From: 29-6381 3804 SADDLE RD	0.12	270	R	01/25/2003
To: 29-3801				
From: Dead End 3805 CARRHILL CT	0.05	110	R	1996
To: 29-3801				
From: Cul-de-Sac 3806 DANBURY FOREST DR	0.13	1600	R	01/29/2003
To: 29-3295 3806 DANBURY FOREST DR	0.64	3600	R	01/29/2003
To: 29-620				
From: Cul-de-Sac 3807 PERRY WILLIAM DR	0.03	40	R	1997
To: 29-3800 3807 PERRY WILLIAM DR	0.10	220	R	1997
To: 29-1981 3807 PERRY WILLIAM DR	0.06	690	R	01/14/2003
To: 29-3955 3807 PERRY WILLIAM DR	0.12	110	R	1997
To: Dead End				

Route	Length	AADT	QA	Year
<b>Fairfax County</b>				
From: 29-677 3808 ARABIAN AV	0.07	530	R	12/30/2002
To: 29-1908 3808 ARABIAN AV	0.05	470	R	12/30/2002
To: 29-3809 3808 ARABIAN AV	0.05	410	R	12/30/2002
To: 29-3810 3808 ARABIAN AV	0.08	100	R	1996
To: Dead End				
From: Cul-de-Sac 3809 GALLOWAY DR	0.10	80	R	1996
To: 29-3808				
From: 29-3808 3810 GELDING LA	0.09	400	R	12/30/2002
To: 29-3811 3810 GELDING LA	0.07	430	R	12/30/2002
To: 29-3203 3810 GELDING LA	0.03	540	R	12/30/2002
To: 29-676				
From: 29-3810 3811 HAMBLETONIAN PL	0.03	120	R	1996
To: 29-3812 3811 HAMBLETONIAN PL	0.06	60	R	1996
To: Cul-de-Sac				
From: Cul-de-Sac 3812 BRONCO LA	0.05	40	R	1996
To: 29-3811				
From: Cul-de-Sac 3813 MILL POND VALLEY DR	0.14	90	R	1996
To: 29-1199				
From: Dead End 3814 VINITA LA	0.08	60	R	1996
To: 29-3635				
From: 29-3635 3815 INA LA	0.08	70	R	1996
To: Cul-de-Sac				
From: 29-3645 3816 MCCLINTIC CT	0.04	47	R	12/18/2002
To: Cul-de-Sac				
From: 29-3645 3817 HOLT ST	0.14	290	R	12/16/2002
To: 29-3818 3817 HOLT ST	0.08	150	R	12/16/2002
To: 29-3642 3817 HOLT ST	0.08	100	R	12/16/2002
To: Dead End				
From: 29-3817 3818 GARNETT CT	0.03	50	R	12/18/2002
To: Cul-de-Sac				
From: 29-3642 3819 LITTLE SORREL CT	0.04	50	R	12/18/2002
To: Cul-de-Sac				
From: 29-724 Creek Crossing Rd 3820 MILLER LA	0.09	290	R	1996
To: 29-3821				

Virginia Department of Transportation  
 Mobility Management Division  
 2003  
 Annual Average Daily Traffic Volume Estimates By Section of Route  
 Fairfax Maintenance Area

Route	Length	AADT	QA	Year
<b>Fairfax County</b>				
From: 29-3821 3820 MILLER LA	0.05	200	R	1996
To: 29-3900 3820 MILLER LA	0.05	50	R	1996
To: Dead End				
From: 29-3820 3821 KILDOWNET CT	0.06	50	R	1996
To: Cul-de-Sac				
From: Cul-de-Sac 3822 MOUNTAIN VIEW CT	0.17	150	R	1996
To: 29-2527				
From: 29-5699 3823 COLUMBINE ST	0.04	130	R	01/13/2003
To: 29-5698				
From: 29-5698 3823 COLUMBINE ST	0.17	280	R	01/13/2003
To: 29-5665				
From: 29-5665 3823 COLUMBINE ST	0.09	450	R	01/13/2003
To: 29-3827				
From: 29-3827 3823 COLUMBINE ST	0.07	670	R	01/13/2003
To: 29-3826				
From: 29-3826 3823 COLUMBINE ST	0.10	1200	R	1996
To: 29-681 Walker Rd				
From: Cul-de-Sac 3824 MINBURN ST	0.11	70	R	1996
To: 29-5667				
From: 29-5667 3824 MINBURN ST	0.06	180	R	1996
To: 29-5665				
From: 29-5665 3824 MINBURN ST	0.05	250	R	1996
To: 29-5666				
From: 29-5666 3824 MINBURN ST	0.09	320	R	1996
To: 29-3827				
From: 29-3827 3824 MINBURN ST	0.07	410	R	1996
To: 29-3826				
From: 29-3826 3824 MINBURN ST	0.08	430	R	1986
To: 29-681 Walker Rd				
From: 29-3827 3825	0.08	160	R	1996
To: 29-3826				
From: 29-3826 3825	0.07	260	R	1996
To: 29-681 Walker Rd				
From: Cul-de-Sac 3826 CONSTELLATION DR	0.23	90	R	09/09/1999
To: 29-3825				
From: 29-3825 3826 CONSTELLATION DR	0.21	180	R	09/09/1999
To: 29-3824				
From: 29-3824 3826 CONSTELLATION DR	0.24	430	R	09/09/1999
To: 29-3823				
From: Dead End 3827 GOLDEN ARROW ST	0.09	80	R	1996
To: 29-3825				
From: 29-3825 3827 GOLDEN ARROW ST	0.24	170	R	1996
To: 29-3824				
From: 29-3824 3827 GOLDEN ARROW ST	0.23	220	R	1996
To: 29-3823				

Route	Length	AADT	QA	Year
<b>Fairfax County</b>				
From: Dead End 3828	0.13	110	R	1996
To: 29-3829				
From: 29-3829 3828	0.14	250	R	1996
To: 29-682				
From: 29-682 3828	0.11	680	R	1996
To: 29-5670				
From: 29-5670 3828	0.17	580	R	1996
To: 29-5669				
From: 29-5669 3828	0.17	510	R	1996
To: 29-5668				
From: 29-5668 3828	0.37	480	R	1996
To: 29-603 Beach Mill Rd				
From: Dead End 3829 WATTS RD	0.18	80	R	1996
To: 29-3828				
From: 29-3828 3830 ARNON MEADOW RD	0.28	140	R	1996
To: Cul-de-Sac				
From: Dead End 3831 Millwood Lane	0.21	120	R	1996
To: 29-1125 Millwood Rd				
From: Cul-de-Sac 3832	0.11	80	R	1996
To: 29-3587				
From: Dead End 3833	0.27	30	R	1997
To: 29-2515				
From: Cul-de-Sac 3834 SOUTHERN PINES CT	0.06	40	R	1996
To: 29-3875				
From: 29-3875 3835 WESTWOOD DR	0.09	490	R	12/30/2002
To: 29-3836				
From: 29-3836 3835 WESTWOOD DR	0.15	210	R	12/18/2002
To: 29-3875				
From: Cul-de-Sac 3836 BURNING TREE DR	0.14	160	R	1996
To: 29-3835				
From: 29-3835 3836 BURNING TREE DR	0.08	280	R	12/30/2002
To: 29-3837				
From: 29-3837 3836 BURNING TREE DR	0.13	210	R	12/30/2002
To: 29-1544				
From: 29-1544 3837 PINE NEEDLES CT	0.03	50	R	1996
To: Cul-de-Sac				
From: Cul-de-Sac 3838 VESPER ST	0.03	20	R	1996
To: Dead End				
From: Dead End 3839 PEBBLE BEACH DR	0.10	390	R	12/30/2002
To: 29-3300				
From: 29-3300 3839 PEBBLE BEACH DR	0.15	280	R	12/30/2002
To: 29-1544				

Virginia Department of Transportation  
 Mobility Management Division  
 2003  
 Annual Average Daily Traffic Volume Estimates By Section of Route  
 Fairfax Maintenance Area

Route	Length	AADT	QA	Year
<b>Fairfax County</b>				
From: [ ] 3840 PALM SPRINGS DR	Dead End	0.02	20	R 1996
To: [ ]				
From: [ ] 3840 PALM SPRINGS DR	29-3841	0.06	230	R 1996
To: [ ]				
From: [ ] 3840 PALM SPRINGS DR	29-3842	0.07	200	R 1996
To: [ ]				
From: [ ] 3840 PALM SPRINGS DR	29-1544	0.06	140	R 1996
To: [ ]				
From: [ ] 3840	29-3843	0.20	60	R 1996
To: [ ]				
From: [ ] 3841 OLYMPIA FIELDS LA	29-3840	0.06	290	R 1997
To: [ ]				
From: [ ] 3841 OLYMPIA FIELDS LA	29-3839	0.04	60	R 1996
To: [ ]				
From: [ ] 3842 SKOKIE LA	29-3840	0.12	160	R 1996
To: [ ]				
From: [ ] 3843 DORAL CT	29-3840	0.03	40	R 1996
To: [ ]				
From: [ ] 3844 WHITLEY DR	Cul-de-Sac	0.10	40	R 1996
To: [ ]				
From: [ ] 3845 MONTAGUE DR	29-678	0.12	60	R 1996
To: [ ]				
From: [ ] 3845 MONTAGUE DR	Cul-de-Sac	0.12	60	R 1996
To: [ ]				
From: [ ] 3845 MONTAGUE DR	29-3847	0.01	180	R 1996
To: [ ]				
From: [ ] 3845 MONTAGUE DR	0.01 MN 29-3847	0.26	300	R 1996
To: [ ]				
From: [ ] 3846 PEMBROKE PL	29-678	0.12	80	R 1996
To: [ ]				
From: [ ] 3847 VERVEILLE DR	Cul-de-Sac	0.11	80	R 1996
To: [ ]				
From: [ ] 3848 CARRINGTON LA	29-3845	0.13	140	R 1996
To: [ ]				
From: [ ] 3848 CARRINGTON LA	29-5037	0.08	360	R 1996
To: [ ]				
From: [ ] 3849 MARTINGALE DR	29-678	0.16	160	R 1996
To: [ ]				
From: [ ] 3850 KIMBERWICKE RD	Cul-de-Sac	0.15	2300	R 1996
To: [ ]				
From: [ ] 3850 KIMBERWICKE RD	29-738 Old Dominion Dr	0.06	2200	R 1996
To: [ ]				
From: [ ] 3850 KIMBERWICKE RD	29-3849	0.19	2000	R 1996
To: [ ]				
From: [ ] 3850 KIMBERWICKE RD	29-3855	0.11	1900	R 1996
To: [ ]				
From: [ ] 3850 KIMBERWICKE RD	29-3851	0.11	1900	R 1996
To: [ ]				
From: [ ] 3850 KIMBERWICKE RD	SR 193			
To: [ ]				

Route	Length	AADT	QA	Year
<b>Fairfax County</b>				
From: [ ] 3851 RIDING RIDGE PL	29-683	0.08	300	R 1997
To: [ ]				
From: [ ] 3851 RIDING RIDGE PL	29-4399	0.06	170	R 1997
To: [ ]				
From: [ ] 3851 RIDING RIDGE PL	29-3852	0.07	210	R 1997
To: [ ]				
From: [ ] 3851 RIDING RIDGE PL	29-3850	0.10	210	R 1997
To: [ ]				
From: [ ] 3851 RIDING RIDGE PL	29-3853	0.13	110	R 1997
To: [ ]				
From: [ ] 3852 RAIL CT	Dead End	0.07	60	R 1996
To: [ ]				
From: [ ] 3853 BANBURY CT	29-3851	0.05	40	R 1996
To: [ ]				
From: [ ] 3854 BROOK VALLEY LA	Cul-de-Sac	0.50	180	R 1996
To: [ ]				
From: [ ] 3855 HUNTING HILL LA	29-1843	0.08	290	R 1996
To: [ ]				
From: [ ] 3855 HUNTING HILL LA	29-3850	0.23	140	R 1996
To: [ ]				
From: [ ] 3855 HUNTING HILL LA	29-3856	0.04	90	R 1996
To: [ ]				
From: [ ] 3855 HUNTING HILL LA	0.23 ME 29-3856			
To: [ ]				
From: [ ] 3856 SHETLAND CT	29-3855	0.06	30	R 1996
To: [ ]				
From: [ ] 3857 BEEKAY CT	Cul-de-Sac	0.15	240	R 1996
To: [ ]				
From: [ ] 3858	29-674	0.27	290	R 1996
To: [ ]				
From: [ ] 3858	29-675	0.06	130	R 1996
To: [ ]				
From: [ ] 3858	29-3859			
To: [ ]				
From: [ ] 3859 WESTFORD DR	Dead End	0.11	120	R 1996
To: [ ]				
From: [ ] 3859 WESTFORD DR	29-3858	0.16	80	R 1996
To: [ ]				
From: [ ] 3860 BLANDFIELD DR	29-3860	0.08	60	R 1996
To: [ ]				
From: [ ] 3861 Towerview Rd	Cul-de-Sac	0.18	6200	G 2003
To: [ ]				
From: [ ] 3861 Towerview Rd	29-668 McLearn Rd	0.11	3800	R 1986
To: [ ]				
From: [ ] 3861 TOWERVIEW RD	29-3865 Park Center Rd	0.07	970	R 1986
To: [ ]				
From: [ ] 3862 REDSKIN DR	29-3862 Redskin Dr	0.22	2000	R 1986
To: [ ]				
From: [ ] 3862 REDSKIN DR	Cul-de-Sac			
To: [ ]				
From: [ ] 3862 REDSKIN DR	Dead End			
To: [ ]				
From: [ ] 3862 REDSKIN DR	29-3861 Towerview Rd			
To: [ ]				

Virginia Department of Transportation  
 Mobility Management Division  
 2003  
 Annual Average Daily Traffic Volume Estimates By Section of Route  
 Fairfax Maintenance Area

Route	Length	AADT	QA	Year
<b>Fairfax County</b>				
From: ECL Vienna				
3863 GLYNDON ST	0.03	290	R	12/18/2002
To: 29-2770				
3863 GLYNDON ST	0.09	250	R	12/18/2002
To: 29-2558				
From: Cul-de-Sac				
3864 OTIS CT	0.05	40	R	12/18/2002
To: 29-2558				
From: Dead End				
3865 PARK CENTER RD	0.59	3600	G	2003
To: 29-3861 Towerview Rd				
From: 29-665				
3866 HELMONT DR	0.18	140	R	1996
To: Cul-de-Sac				
From: 29-3259				
3867	0.06	140	R	12/16/2002
To: WCL Vienna				
From: Cul-de-Sac				
3868 RIVIERA DR	0.17	150	R	12/17/2002
To: 29-3874				
3868 RIVIERA DR	0.15	260	R	12/17/2002
To: 29-3870				
3868 RIVIERA DR	0.14	380	R	12/17/2002
To: 29-3869				
3868 RIVIERA DR	0.18	570	R	12/17/2002
To: 29-672 Vale Rd				
From: Cul-de-Sac				
3869 MONTCLAIR CT	0.07	140	R	1996
To: 29-3868				
From: 29-672 Vale Rd				
3870 TANGLEVALE DR	0.12	280	R	12/17/2002
To: 29-3871				
3870 TANGLEVALE DR	0.14	130	R	12/17/2002
To: 29-3868				
From: Dead End				
3871	0.05	60	R	1996
To: 29-3870				
3871	0.05	50	R	1996
To: Dead End				
From: Cul-de-Sac				
3872	0.04	40	R	1997
To: NCL Vienna				
From: Dead End				
3873 VISTA DR	0.16	50	R	1997
To: 29-738 Old Dominion Dr				
From: Dead End				
3874	0.24	240	R	1996
To: 29-3891 Oak Valley Dr				
3874	0.26	400	R	1996
To: 29-672 Vale Rd				
3874	0.30	430	R	1996
To: 29-3868				
3874	0.10	140	R	1996
To: Cul-de-Sac				

Route	Length	AADT	QA	Year
<b>Fairfax County</b>				
From: 29-677				
3875 PINE VALLEY DR	0.06	1100	R	12/30/2002
To: 29-3834				
3875 PINE VALLEY DR	0.09	900	R	12/30/2002
To: 29-3835				
3875 PINE VALLEY DR	0.06	830	R	12/30/2002
To: 29-3876				
3875 PINE VALLEY DR	0.06	720	R	1997
To: 29-1544				
3875 PINE VALLEY DR	0.01	480	R	1997
To: 29-3878				
3875 PINE VALLEY DR	0.07	60	R	1996
To: Dead End				
From: Cul-de-Sac				
3876 THUNDERBIRD CT	0.04	60	R	1996
To: 29-3877				
3876 THUNDERBIRD CT	0.05	140	R	1996
To: 29-3875				
From: Cul-de-Sac				
3877 TAMERISK CT	0.05	70	R	1996
To: 29-3876				
From: 29-3875				
3878 CORAL GABLES LA	0.06	410	R	1996
To: 29-6050				
3878 CORAL GABLES LA	0.06	310	R	1996
To: 29-6051				
3878 CORAL GABLES LA	0.06	150	R	1996
To: Cul-de-Sac				
From: 29-3881				
3879 LLOYDS LA	0.05	45	R	1996
To: Cul-de-Sac				
From: 29-3729				
3880 COUNTRY PL	0.29	70	R	1997
To: Dead End				
From: Dead End				
3881 VALE SPRING DR	0.09	90	R	1996
To: 29-3879				
3881 VALE SPRING DR	0.20	240	R	1996
To: 29-3882				
3881 VALE SPRING DR	0.08	340	R	1996
To: 29-672 Vale Rd				
From: 29-3881				
3882	0.09	70	R	1996
To: Cul-de-Sac				
From: 29-760				
3883 ALPS DR	0.33	240	R	1996
To: Dead End				
From: SR 193				
3884 MILLER AV	0.24	310	R	1996
To: 29-3886				
3884 MILLER AV	0.24	180	R	1996
To: 29-3887				
3884 MILLER AV	0.05	30	R	1996
To: Dead End				

Virginia Department of Transportation  
 Mobility Management Division  
 2003  
 Annual Average Daily Traffic Volume Estimates By Section of Route  
 Fairfax Maintenance Area

Route	Length	AADT	QA	Year
<b>Fairfax County</b>				
From: SR 193				
3885 ELLSWORTH AV	0.24	710	R	1996
To: 29-3886				
From: 29-3886				
3885 ELLSWORTH AV	0.23	210	R	1996
To: 29-3887				
From: Dead End				
3886	0.03	20	R	1996
To: 29-3884				
From: 29-3884				
3886	0.09	50	R	1996
To: 29-3885				
From: 29-3885				
3886	0.11	220	R	1996
To: 29-5091				
From: 29-5091				
3886	0.10	380	R	1996
To: 29-5092				
From: 29-3884				
3887 ELIZABETH ST	0.09	70	R	1996
To: 29-3885				
From: Dead End				
3888	0.79	4900	R	1991
To: 29-684 Spring Hill Rd				
From: Dead End				
3889 CHILCOTT CT	0.03	20	R	1996
To: 29-3894				
From: 29-3894				
3889 CHILCOTT CT	0.08	80	R	1996
To: Dead End				
From: SR 123				
3890 BABCOCK RD	0.50	360	R	1997
To: Dead End; Gap Terminus				
From: Dead End; Gap Terminus				
3890 BABCOCK RD	0.03	9	R	1997
To: 29-3894 SOUTH				
From: 29-3894 SOUTH				
3890 BABCOCK RD	0.07	420	R	1997
To: 29-3895				
From: 29-3895				
3890 BABCOCK RD	0.07	490	R	1997
To: 29-3894 NORTH				
From: 29-3894 NORTH				
3890 BABCOCK RD	0.20	430	R	1997
To: 29-3896				
From: 29-3896				
3890 BABCOCK RD	0.05	550	R	1997
To: 29-3891 Oak Valley Dr				
From: SR 123 Chain Bridge Rd				
3891 Oak Valley Dr	0.44	1900	G	2003
To: 29-5799 Dale Ridge Ct				
From: 29-5799 Dale Ridge Ct				
3891 Oak Valley Dr	0.93	1100	G	2003
To: 29-672 Vale Rd				
From: 29-3891 Oak Valley Dr				
3892 NEWTON ST	0.20	100	R	01/02/2003
To: 29-3893				
From: 29-3893				
3892 NEWTON ST	0.05	170	R	01/02/2003
To: 29-3897				
From: 29-3897				
3892 NEWTON ST	0.01	300	R	01/12/2003
To: 29-672 Vale Rd				
From: 29-3892				
3893 LINDEL LA	0.26	160	R	1997
To: 29-3895				

Route	Length	AADT	QA	Year
<b>Fairfax County</b>				
From: 29-3895				
3893 LINDEL LA	0.09	110	R	1997
To: Dead End				
From: 29-3890 NORTH				
3894	0.20	190	R	12/17/2002
To: 29-3891 NORTH				
From: 29-3891 NORTH				
3894	0.21	220	R	12/17/2002
To: 29-3899				
From: 29-3899				
3894	0.07	270	R	12/17/2002
To: 29-3889				
From: 29-3889				
3894	0.12	260	R	12/17/2002
To: 29-3895				
From: 29-3895				
3894	0.20	290	R	12/17/2002
To: 29-3891 SOUTH				
From: 29-3891 SOUTH				
3894	0.22	330	R	12/17/2002
To: 29-3890 SOUTH				
From: 29-3890 SOUTH				
3894	0.10	90	R	12/17/2002
To: Dead End				
From: Dead End				
3895	0.07	70	R	12/17/2002
To: 29-3894				
From: 29-3894				
3895	0.20	280	R	12/17/2002
To: 29-3891 Oak Valley Dr				
From: 29-3891 Oak Valley Dr				
3895	0.21	890	R	12/17/2002
To: 29-3890				
From: 29-3890				
3895	0.08	1500	R	12/17/2002
To: 29-3893				
From: 29-3893				
3895	0.05	1400	F	2003
To: 29-3897				
From: 29-3897				
3895	0.01	1100	R	1986
To: 29-672 Vale Rd				
From: 29-3890				
3896 BRIGHTON CT	0.06	100	R	1996
To: Cul-de-Sac				
From: 29-3892				
3897	0.23	370	R	1986
To: 29-3895				
From: 29-3895				
3897	0.16	500	R	1986
To: 29-2435 Flint Hill Rd				
From: Cul-de-Sac				
3898 FERNWOOD DR	0.19	210	R	1996
To: 29-3891 Oak Valley Dr				
From: Cul-de-Sac				
3899 KENBROOKE CT	0.08	80	R	1996
To: 29-3894				
From: Cul-de-Sac				
3900 CLOVELLY CT	0.05	50	R	1996
To: 29-3820				
From: Cul-de-Sac				
3901 ALHAMBRA CT	0.05	60	R	1997
To: 29-3431				
From: Cul-de-Sac				
3902	0.17	150	R	01/14/2003
To: 29-3075				



Virginia Department of Transportation  
 Mobility Management Division  
 2003  
 Annual Average Daily Traffic Volume Estimates By Section of Route  
 Fairfax Maintenance Area

Route	Length	AADT	QA	Year
<b>Fairfax County</b>				
From: Arlington County Line				
3903 To: 29-2805	0.13	350	R	1986
From: 29-2833 Powhatan St				
3904 ELLIOTT AV To: 29-2805	0.14	280	R	1986
From: Cul-de-Sac				
3905 ARNON LAKE DR To: 29-682	0.21	130	R	12/30/2002
From: Dead End				
3906 EIGHTH PL To: 29-3907	0.04	70	R	1997
From: 29-3907				
3906 EIGHTH PL To: 29-2808	0.05	170	R	1997
From: 29-3906				
3907 WASHBURN CT To: Cul-de-Sac	0.08	100	R	1997
From: Cul-de-Sac				
3908 MACHODOC CT To: 29-2839	0.08	80	R	1986
From: 29-689				
3909 EAST AV To: 29-3910	0.09	220	R	1997
From: 29-3910				
3909 EAST AV To: Dead End	0.09	110	R	1997
From: Cul-de-Sac				
3910 MUNHALL CT To: 29-3909	0.07	70	R	1997
From: 29-3915				
3911 TITANIA LA To: 29-3912	0.30	300	R	12/31/2002
From: 29-3912				
3911 TITANIA LA To: 29-694	0.08	690	R	12/31/2002
From: 29-3950				
3912 BIRNAM WOOD DR To: 29-3917 WEST	0.08	200	R	12/31/2002
From: 29-3917 WEST				
3912 BIRNAM WOOD DR To: 29-3915	0.19	280	R	12/31/2002
From: 29-3915				
3912 BIRNAM WOOD DR To: 29-3917 EAST	0.23	200	R	12/31/2002
From: 29-3917 EAST				
3912 BIRNAM WOOD DR To: 29-3911	0.07	240	R	12/31/2002
From: 29-3911				
3912 BIRNAM WOOD DR To: 29-3919	0.07	260	R	12/31/2002
From: 29-3919				
3912 BIRNAM WOOD DR To: 29-3913	0.19	460	R	12/31/2002
From: 29-3913				
From: 29-3915				
3913 ELSINORE AV To: 29-3914	0.16	190	R	12/31/2002
From: 29-3914				
3913 ELSINORE AV To: 29-3948	0.07	290	R	12/21/2002
From: 29-3948				
3913 ELSINORE AV To: 29-3912	0.07	390	R	12/31/2002
From: 29-3912				
3913 ELSINORE AV To: 29-694	0.05	720	R	12/31/2002

Route	Length	AADT	QA	Year
<b>Fairfax County</b>				
From: 29-3913				
3914 TIMON DR To: 29-3915	0.10	190	R	12/31/2002
From: 29-694 W; 29-5742				
3915 To: 29-3917 Gap Terminus	0.35	810	R	1991
From: 29-3911 Gap Terminus				
3915 To: 29-3951	0.71	810	R	1991
From: 29-3951				
3915 To: 29-694 E; 29-4081	0.08	1700	R	1991
From: Dead End				
3916 TOUCHSTONE TE To: 29-3915	0.14	140	R	1997
From: 29-3912 WEST				
3917 MACBETH ST To: 29-3918	0.09	250	R	12/31/2002
From: 29-3918				
3917 MACBETH ST To: 29-3940	0.13	180	R	12/31/2002
From: 29-3940				
3917 MACBETH ST To: 29-3915	0.09	180	R	12/31/2002
From: 29-3915				
3917 MACBETH ST To: 29-3912 EAST	0.28	160	R	12/31/2002
From: 29-3917				
3918 CAWDOR CT To: Cul-de-Sac	0.11	120	R	12/31/2002
From: 29-3915				
3919 OBERON WY To: 29-3939	0.06	170	R	12/31/2002
From: 29-3939				
3919 OBERON WY To: 29-3942	0.06	190	R	12/03/2002
From: 29-3942				
3919 OBERON WY To: 29-3941	0.09	290	R	12/31/2002
From: 29-3941				
3919 OBERON WY To: 29-3912	0.11	500	R	12/31/2002
From: Cul-de-Sac				
3920 GOWER CT To: 29-3915	0.03	40	R	1997
From: 29-2807				
3921 OLD DOMINION DR To: Dead End	0.15	70	R	1997
From: 29-689				
3922 CHESTERFORD WY To: 29-3923	0.03	620	R	01/14/2003
From: 29-3923				
3922 CHESTERFORD WY To: 29-3924	0.05	380	R	01/19/2003
From: 29-3924				
3922 CHESTERFORD WY To: Cul-de-Sac	0.16	120	R	01/04/2003
From: 0.05 MW 29-3922				
3923 NETHERCOMBE CT To: 29-3922	0.05	100	R	01/14/2003
From: 29-3922				
3923 NETHERCOMBE CT To: Dead End	0.08	70	R	01/14/2003
From: Dead End				
3924 KILCULLEN DR To: 29-3922	0.03	80	R	01/19/2003

Virginia Department of Transportation  
 Mobility Management Division  
 2003  
 Annual Average Daily Traffic Volume Estimates By Section of Route  
 Fairfax Maintenance Area

Route	Length	AADT	QA	Year
<b>Fairfax County</b>				
From: [ ] 3925 DIVISION AV	0.07	20	R	1986
To: [ ]	29-769 Oak St			
From: [ ]	Dead End			
3926 BRIAR RIDGE CT	0.12	140	R	01/04/2003
To: [ ]	29-3927			
From: [ ]	29-3927			
3926 BRIAR RIDGE CT	0.15	360	R	01/14/2003
To: [ ]	29-1127			
From: [ ]	29-3926			
3927 CALLISTA LA	0.03	60	R	01/14/2003
To: [ ]	Cul-de-Sac			
From: [ ]	29-685 Swinks Mill Rd			
3928 GELSTON CI	0.33	230	R	1997
To: [ ]	Cul-de-Sac			
From: [ ]	Cul-de-Sac			
3929 JAMES PAYNE CI	0.10	80	R	01/15/2003
To: [ ]	29-1949			
From: [ ]	FR-269			
3930 GREEN OAK DR	0.12	90	R	1997
To: [ ]	Dead End			
From: [ ]	29-3915			
3931 LEAR RD	0.08	130	R	1997
To: [ ]	Cul-de-Sac			
From: [ ]	29-3933			
3932 SHIPYARD PL	0.06	310	R	1997
To: [ ]	29-3975			
From: [ ]	29-3975			
3932 SHIPYARD PL	0.06	60	R	1997
To: [ ]	Dead End			
From: [ ]	0.10 MS 29-3932			
3933 WELLFLEET CT	0.10	150	R	1997
To: [ ]	29-3932			
From: [ ]	29-3932			
3933 WELLFLEET CT	0.07	120	R	1997
To: [ ]	Dead End			
From: [ ]	Cul-de-Sac			
3934 CAPE CT	0.03	60	R	01/13/2003
To: [ ]	29-3975			
From: [ ]	29-3975			
3935 YARMOUTH CT	0.04	50	R	1997
To: [ ]	Cul-de-Sac			
From: [ ]	29-1809; 29-3537			
3936	0.16	170	R	1997
To: [ ]	Cul-de-Sac			
From: [ ]	Dead End			
3937 MYRA DR	0.06	30	R	1986
To: [ ]	29-1007			
From: [ ]	SR 193			
3938 MERRIWOOD LA	0.13	100	R	12/30/2002
To: [ ]	Cul-de-Sac			
From: [ ]	Cul-de-Sac			
3939 LYSANDER CT	0.03	50	R	1997
To: [ ]	29-3919			
From: [ ]	29-3917			
3940 BANQUO CT	0.06	70	R	1997
To: [ ]	Dead End			
From: [ ]	29-3919			
3941 CAPULET CT	0.08	210	R	1997
To: [ ]	29-3945			

Route	Length	AADT	QA	Year
<b>Fairfax County</b>				
From: [ ]	29-3945			
3941 CAPULET CT	0.06	60	R	1997
To: [ ]	Dead End			
From: [ ]	29-3919			
3942 ARIEL WY	0.06	160	R	1997
To: [ ]	29-3943			
From: [ ]	29-3943			
3942 ARIEL WY	0.09	90	R	1997
To: [ ]	Dead End			
From: [ ]	Cul-de-Sac			
3943 CORDELIA CT	0.05	40	R	1997
To: [ ]	29-3942			
From: [ ]	29-3915			
3944 PORTIA PL	0.04	40	R	1997
To: [ ]	Cul-de-Sac			
From: [ ]	29-3941			
3945 HORATIO ST	0.07	80	R	1997
To: [ ]	Cul-de-Sac			
From: [ ]	29-650 Magarity Rd			
3946 Anderson Rd	0.44	7300	F	2003
To: [ ]	29-3547 Chain Bridge Rd			
From: [ ]	Dead End			
3947	0.11	110	R	1997
To: [ ]	29-688			
From: [ ]	Cul-de-Sac			
3948 CALPURNIA CT	0.08	40	R	1997
To: [ ]	29-3913			
From: [ ]	29-3915			
3949 AGIN CT	0.07	90	R	1997
To: [ ]	Cul-de-Sac			
From: [ ]	Cul-de-Sac			
3950 DUNSINANE CT	0.12	120	R	1997
To: [ ]	29-3912			
From: [ ]	29-3912			
3950 DUNSINANE CT	0.07	80	R	1997
To: [ ]	0.07 ME 29-3912			
From: [ ]	29-3915			
3951 FALSTAFF CT	0.08	90	R	1997
To: [ ]	Cul-de-Sac			
From: [ ]	Cul-de-Sac			
3952 DESDEMONA CT	0.07	80	R	1997
To: [ ]	29-3915			
From: [ ]	29-3915			
3953 ROMEO CT	0.05	60	R	1997
To: [ ]	Cul-de-Sac			
From: [ ]	29-3956			
3954 EVERMAY CT	0.05	60	R	1997
To: [ ]	Cul-de-Sac			
From: [ ]	Cul-de-Sac			
3955	0.05	60	R	1997
To: [ ]	0.05 ME Cul-de-Sac			
From: [ ]	0.21	240	R	1997
To: [ ]	29-688			
From: [ ]	29-688			
3955	0.06	1100	R	01/14/2003
To: [ ]	29-3807			
From: [ ]	29-3807			
3955	0.05	140	R	1997
To: [ ]	Dead End			

Virginia Department of Transportation  
 Mobility Management Division  
 2003  
 Annual Average Daily Traffic Volume Estimates By Section of Route  
 Fairfax Maintenance Area

Route	Length	AADT	QA	Year
<b>Fairfax County</b>				
From: [ ] 3956 EVERMAY DR	Dead End	0.05	40	R 1997
To: [ ] From: [ ]	29-3954			
3956 EVERMAY DR	0.09	150	R	1997
To: [ ] From: [ ]	29-3957			
3956 EVERMAY DR	0.07	280	R	01/14/2003
To: [ ] From: [ ]	29-688			
From: [ ] 3957 MEYER CT	Cul-de-Sac	0.18	160	R 1997
To: [ ] From: [ ]	29-3956			
From: [ ] 3958 FRIENDSHIP LA	29-3959	0.14	730	R 1997
To: [ ] From: [ ]	29-695			
From: [ ] 3959 PENGUIN PL	Dead End	0.03	40	R 1997
To: [ ] From: [ ]	29-3958			
3959 PENGUIN PL	0.06	380	R	1997
To: [ ] From: [ ]	29-4090			
3959 PENGUIN PL	0.07	280	R	1997
To: [ ] From: [ ]	29-4064			
3959 PENGUIN PL	0.05	80	R	1997
To: [ ] From: [ ]	Cul-de-Sac			
From: [ ] 3960 HUNT COUNTRY LA	29-674	0.12	860	R 01/21/2003
To: [ ] From: [ ]	29-3962			
3960 HUNT COUNTRY LA	0.07	710	R	01/02/2003
To: [ ] From: [ ]	29-3963			
3960 HUNT COUNTRY LA	0.06	640	R	01/17/2003
To: [ ] From: [ ]	29-3965			
3960 HUNT COUNTRY LA	0.06	480	R	01/02/2003
To: [ ] From: [ ]	29-3964			
3960 HUNT COUNTRY LA	0.08	390	R	01/02/2003
To: [ ] From: [ ]	29-3967			
3960 HUNT COUNTRY LA	0.07	210	R	01/02/2003
To: [ ] From: [ ]	29-3968			
3960 HUNT COUNTRY LA	0.03	120	R	01/02/2003
To: [ ] From: [ ]	29-3969			
3960 HUNT COUNTRY LA	0.05	70	R	1996
To: [ ] From: [ ]	Dead End			
From: [ ] 3961 HUNTRACE WY	29-674; 29-7495	0.16	160	R 1997
To: [ ] From: [ ]	29-3962			
From: [ ] 3962 HORSEBACK TR	Dead End	0.09	110	R 1996
To: [ ] From: [ ]	29-5046			
3962 HORSEBACK TR	0.05	360	R	1997
To: [ ] From: [ ]	29-5045			
3962 HORSEBACK TR	0.07	420	R	1997
To: [ ] From: [ ]	29-3966			
3962 HORSEBACK TR	0.21	290	R	1997
To: [ ] From: [ ]	29-3961			
3962 HORSEBACK TR	0.07	360	R	1997
To: [ ] From: [ ]	29-3960			

Route	Length	AADT	QA	Year
<b>Fairfax County</b>				
From: [ ] 3963 TRUMPETER CT	Cul-de-Sac	0.07	70	R 1996
To: [ ] From: [ ]	29-3960			
From: [ ] 3964 JUMPER CT	29-3960	0.09	160	R 1996
To: [ ] From: [ ]	Cul-de-Sac; Gap Terminus			
3964 JUMPER CT	0.03	30	R	1996
To: [ ] From: [ ]	Cul-de-Sac; Gap Terminus			
3964 JUMPER CT	0.03	47	R	1996
To: [ ] From: [ ]	T-Intersection			
3964 JUMPER CT	0.03	47	R	1996
To: [ ] From: [ ]	Cul-de-Sac			
From: [ ] 3965 STONE RIDGE LA	Dead End	0.14	120	R 1997
To: [ ] From: [ ]	29-3960			
From: [ ] 3966 TAMARACK DR	29-674	0.20	780	R 01/02/2003
To: [ ] From: [ ]	29-3962			
3966 TAMARACK DR	0.30	310	R	1997
To: [ ] From: [ ]	29-3999			
3966 TAMARACK DR	0.11	180	R	1996
To: [ ] From: [ ]	Cul-de-Sac			
From: [ ] 3967 FOX RUN CT	Dead End	0.19	140	R 1996
To: [ ] From: [ ]	29-3960			
3967 FOX RUN CT	0.09	80	R	1996
To: [ ] From: [ ]	Dead End			
From: [ ] 3968 SADDLE RIDGE CT	Cul-de-Sac	0.11	80	R 1996
To: [ ] From: [ ]	29-3960			
From: [ ] 3969 HUNTS END CT	29-3960	0.06	60	R 1996
To: [ ] From: [ ]	Cul-de-Sac			
From: [ ] 3970 WESTERHOLME WY	Dead End	0.07	180	R 12/30/2002
To: [ ] From: [ ]	29-3973			
3970 WESTERHOLME WY	0.09	280	R	12/17/2002
To: [ ] From: [ ]	29-3971			
3970 WESTERHOLME WY	0.03	340	R	12/17/2002
To: [ ] From: [ ]	29-3972			
3970 WESTERHOLME WY	0.07	370	R	12/30/2002
To: [ ] From: [ ]	29-724 Creek Crossing Rd			
From: [ ] 3971 SANTILLANE CI	29-3970	0.04	40	R 1996
To: [ ] From: [ ]	Cul-de-Sac			
From: [ ] 3972 LOCKERBIE LA	29-6616	0.05	70	R 12/30/2002
To: [ ] From: [ ]	0.06 MN 29-6616			
3972 LOCKERBIE LA	0.08	70	R	12/30/2002
To: [ ] From: [ ]	29-3970			
From: [ ] 3973 KILLARNEY CT	29-3970	0.08	100	R 1996
To: [ ] From: [ ]	Cul-de-Sac			
From: [ ] 3974 TYSONS CT	29-697	0.18	200	R 1997
To: [ ] From: [ ]	Cul-de-Sac			

Virginia Department of Transportation  
 Mobility Management Division  
 2003  
 Annual Average Daily Traffic Volume Estimates By Section of Route  
 Fairfax Maintenance Area

Route	Length	AADT	QA	Year
<b>Fairfax County</b>				
From: 29-695 3975 FREEDOM LA	0.04	1100	R	12/30/2002
To: 29-3976 3975 FREEDOM LA	0.23	1100	R	12/30/2002
To: 29-3932 3975 FREEDOM LA	0.06	510	R	12/30/2002
To: 29-3934 3975 FREEDOM LA	0.05	450	R	12/30/2002
To: 29-2839 3975 FREEDOM LA	0.04	490	R	12/17/2002
To: 29-3935 3975 FREEDOM LA	0.09	600	R	12/17/2002
To: 29-3977 Powhatan St 3976 TRUMAN LA	0.13	150	R	1997
To: 29-3975 3977 Powhatan St	0.56	2200	G	2003
To: 29-695 Kirby St 3978 RELDA CT	0.12	140	R	1997
To: 29-3977 Powhatan St 3979 GERARD CT	0.07	90	R	1997
To: Cul-de-Sac 3980 SIENNA CT	0.04	50	R	1997
To: 29-3977 Powhatan St 3981 JOHNS RD	0.08	150	R	1997
To: Cul-de-Sac 3982 ECHO PL	0.03	40	R	1997
To: Cul-de-Sac 3983 STRATTON PL	0.03	50	R	1997
To: 29-3977 Powhatan St 3984 ADDEY CT	0.05	40	R	1997
To: Cul-de-Sac 3985 FOXSTONE DR	0.10	NA		
To: 29-817 3985 FOXSTONE DR	0.35	240	R	1986
To: 29-724 Creek Crossing Rd 3986 RANDOLPH RD	0.22	1500	R	1986
To: 29-1824 3987 WHEYSTONE CT	0.15	360	R	1997
To: 29-697 3988	0.10	690	R	1986
To: 29-2841 3988	0.10	690	R	1986
To: 29-3989 3989	0.08	1300	R	1986
To: Dead End 3989	0.08	1300	R	1986
To: 29-3988 3989	0.08	1300	R	1986

Route	Length	AADT	QA	Year
<b>Fairfax County</b>				
From: 29-3988 3989	0.17	930	R	1986
To: 29-3661 3989	0.14	110	R	1986
To: Dead End 3990 TORREGROSSA CT	0.07	100	R	1997
To: 29-2823 3990 TORREGROSSA CT	0.07	100	R	1997
To: Cul-de-Sac 3991	0.74	4300	R	1991
To: 29-4359 3991	0.04	NA		1985
To: 0.04 NE 29-4359 GT 3991	0.02	NA		1985
To: 0.02 MS 29-4058 GT 3991	0.02	NA		1985
To: 29-4058 3991	0.04	200	R	1986
To: 29-4062 3991	0.10	310	R	1986
To: 29-4072 3991	0.08	2500	R	1986
To: 29-4068 3991	0.05	2800	R	1986
To: 29-4061 3991	0.05	3700	R	1986
To: 29-675 3991	0.06	620	R	1996
To: 29-3992 3991	0.18	400	R	1996
To: 29-3994 3991	0.08	100	R	1996
To: Dead End 3991	0.08	100	R	1996
To: 29-3996 3992 SAINT ROMAN DR	0.04	520	R	1986
To: 29-3998 3992 SAINT ROMAN DR	0.16	420	R	1986
To: 29-3993 3992 SAINT ROMAN DR	0.05	380	R	1986
To: 29-3991 3993 TELFER CT	0.06	80	R	1996
To: Cul-de-Sac 3994 MIDLOTHIAN CT	0.08	80	R	1986
To: 29-3995 3994 MIDLOTHIAN CT	0.10	190	R	1986
To: 29-3991 3995 KILPORT CT	0.04	30	R	1986
To: Cul-de-Sac 3996	0.14	140	R	1986
To: Dead End 3996	0.14	140	R	1986
To: McKinley St 3996	0.18	270	R	1986
To: McKindley St 3996	0.18	270	R	1986
To: 29-4059 3996	0.18	270	R	1986

Virginia Department of Transportation  
 Mobility Management Division  
 2003  
 Annual Average Daily Traffic Volume Estimates By Section of Route  
 Fairfax Maintenance Area

Route	Length	AADT	QA	Year
<b>Fairfax County</b>				
From: 29-4059				
(3996)	0.06	500	R	1986
To: 29-675				
(3996)	0.07	740	R	1986
To: 29-3992				
(3996)	0.09	230	R	1986
To: 29-3997				
(3996)	0.24	190	R	1986
To: NCL Vienna				
From: 29-3996				
(3997) NIGEL CT	0.09	120	R	1996
To: Cul-de-Sac				
From: 29-3992				
(3998) CLACHAN CT	0.14	190	R	1996
To: Cul-de-Sac				
From: Cul-de-Sac				
(3999) SATINWOOD CT	0.08	130	R	1996
To: 29-3966				
From: Dead End				
(4000) LABRADOR LA	0.10	140	R	1996
To: 29-4076				
(4000) LABRADOR LA	0.12	650	R	1996
To: 29-4300				
(4000) LABRADOR LA	0.15	730	R	1996
To: 29-4072				
From: 29-712 Old Columbia Pike				
(4001) Sleepy Hollow Rd	0.47	270	G	2003
To: Dead End				
From: Cul-de-Sac				
(4002) BREEZEWOOD LA	0.14	170	R	1997
To: 29-4001 Sleepy Hollow Rd				
From: 29-3682				
(4003) PARKEDGE LA	0.08	150	R	1997
To: 29-4004				
From: Dead End				
(4004) SULKY LA	0.03	20	R	1997
To: 29-4003				
(4004) SULKY LA	0.05	70	R	1997
To: Dead End				
From: Dead End				
(4005) WOLFTREE LA	0.04	30	R	1997
To: 29-4001 Sleepy Hollow Rd				
From: 29-4001 Sleepy Hollow Rd				
(4006) KINGS MILL LA	0.14	160	R	1997
To: Cul-de-Sac				
From: 29-2723 Industrial Rd				
(4007) COMMERCIAL DR	0.60	510	R	1986
To: 29-2723 Industrial Rd				
From: 29-694				
(4008) ALTAMIRA CT	0.14	90	R	1996
To: Cul-de-Sac				
From: 29-638				
(4009) WHERNSIDE ST	0.21	5400	R	05/06/2003
To: 29-8449				
From: 29-2990				
(4010) ROYCE CT	0.15	220	R	1997
To: 29-649				

Route	Length	AADT	QA	Year
<b>Fairfax County</b>				
From: 29-649				
(4010) ROYCE CT	0.13	110	R	1997
To: 0.13 MSE 29-649				
From: 29-1782				
(4011) REMINGTON ST	0.06	50	R	1997
To: Dead End				
From: 29-2631				
(4012) LANDING LA	0.06	170	R	1997
To: 29-4013				
From: 0.08 MSE 20-4012				
(4013) WESTFORD CT	0.08	100	R	1997
To: 29-4012				
(4013) WESTFORD CT	0.03	40	R	1997
To: Dead End				
From: 0.03 MN 29-2239				
(4014)	0.03	20	R	1986
To: SR 244; 29-2239				
(4014)	0.07	120	R	1986
To: Dead End				
From: 29-2239				
(4015) LAINEY CT	0.04	48	R	1997
To: Cul-de-Sac				
From: 29-2295 Wayne Dr				
(4016) RAMBLEWOOD CT	0.11	80	R	1997
To: Cul-de-Sac				
From: 29-854				
(4017)	0.06	100	R	1987
To: 29-6045				
(4017)	0.14	80	R	1986
To: 29-865				
From: Dead End				
(4018) TYSRING ST	0.05	1900	R	1986
To: 29-939 Gosnell Rd				
From: SR 236; FR-236				
(4019) PINECREST PW	0.14	820	R	1986
To: Dead End				
From: 29-4474				
(4020) SAXONY DR	0.09	480	R	1986
To: 29-3679 King Arthur/holly				
(4020) SAXONY DR	0.05	1200	R	1986
To: 29-4021				
(4020) SAXONY DR	0.12	500	R	1986
To: 29-4024				
From: Cul-de-Sac				
(4021) GARTH CT	0.04	40	R	1997
To: 29-4020				
From: Cul-de-Sac				
(4022) BALIN CT	0.05	30	R	1997
To: 29-4474				
From: 29-3679 King Arthur/holly				
(4023) GARLOT DR	0.25	220	R	1997
To: 29-3679 King Arthur/holly				
From: 29-846 Woodburn Rd				
(4024) GUINEVERE DR	0.06	1300	R	1986
To: 29-4025				
(4024) GUINEVERE DR	0.10	1200	R	1986
To: 29-4026				

Virginia Department of Transportation  
 Mobility Management Division  
 2003  
 Annual Average Daily Traffic Volume Estimates By Section of Route  
 Fairfax Maintenance Area

Route	Length	AADT	QA	Year
<b>Fairfax County</b>				
From: 29-4026				
4024 GUINEVERE DR	0.11	740	R	1986
To: 29-4027				
4024 GUINEVERE DR	0.05	760	R	1986
To: 29-4478				
4024 GUINEVERE DR	0.07	920	R	1986
To: 29-4020				
4024 GUINEVERE DR	0.03	370	R	1986
To: Dead End				
From: Dead End				
4025 CHIVALRY RD	0.03	50	R	1997
To: 29-4024				
4025 CHIVALRY RD	0.30	250	R	1986
To: 29-4478				
4025 CHIVALRY RD	0.07	60	R	1986
To: Dead End				
From: 29-4024				
4026 VALOR CT	0.03	40	R	1997
To: Cul-de-Sac				
From: 29-4024				
4027 ROUND TABLE CT	0.03	40	R	1997
To: Cul-de-Sac				
From: Cul-de-Sac				
4028 BANNERWOOD DR	0.08	40	R	1997
To: 29-4029				
4028 BANNERWOOD DR	0.12	190	R	1986
To: 29-4034				
4028 BANNERWOOD DR	0.04	220	R	1986
To: Dead End				
From: 29-4028				
4029 GALE ST	0.18	260	R	1986
To: 29-3679 King Arthur/holly				
From: Dead End				
4030 GOLDSBORO RD	0.03	20	R	1997
To: 29-4032				
4030 GOLDSBORO RD	0.08	300	R	1997
To: 29-4033				
4030 GOLDSBORO RD	0.07	330	R	1997
To: 29-4031				
4030 GOLDSBORO RD	0.07	400	R	1997
To: 29-613				
From: 29-4030				
4031 CLEARWOOD CT	0.08	80	R	1997
To: Dead End				
From: 29-4030				
4032 GOLDSBORO CT	0.03	40	R	1997
To: Cul-de-Sac				
From: Cul-de-Sac				
4033 GOLDSBORO PL	0.03	30	R	1997
To: 29-4030				
From: 29-4028				
4034 COLLINS ST	0.06	280	R	1986
To: 29-4035				
4034 COLLINS ST	0.06	400	R	1986
To: 29-4036				

Route	Length	AADT	QA	Year
<b>Fairfax County</b>				
From: 29-4036				
4034 COLLINS ST	0.06	530	R	1986
To: 29-3679 King Arthur/holly				
From: Cul-de-Sac				
4035 PELLINORE PL	0.07	50	R	1997
To: 29-4034				
From: Cul-de-Sac				
4036 BEDIVERE CT	0.07	70	R	1997
To: 29-4034				
From: 29-650; 29-9612				
4037 GATEHOUSE RD	0.26	6600	R	1991
To: 29-4038				
From: 29-4037				
4038	0.28	1800	R	1986
To: 29-8807				
From: 29-2222				
4039 NORMAC DR	0.02	20	R	1997
To: Dead End				
From: Dead End				
4040 FRENORA CT	0.14	160	R	1997
To: 29-2468 Rose La				
From: 29-2468 Rose La				
4041	0.07	160	R	1986
To: Dead End				
From: 29-2468 Rose La				
4042 WHEATLEY CT	0.07	90	R	1997
To: Cul-de-Sac				
From: 29-651				
4043 ASHFORD LA	0.27	340	R	12/17/2003
To: 29-3654				
From: Cul-de-Sac				
4044 ORDINARY CT	0.06	140	R	12/17/2003
To: 29-4931				
From: 29-860				
4045 CORDELL ST	0.14	730	R	1986
To: 29-4047				
From: 0.03 MS SR 244				
4046	0.03	10	R	1997
To: SR 244; 29-3041				
4046	0.05	20	R	1997
To: Dead End				
From: Dead End				
4047 NORTHFIELD DR	0.04	40	R	1997
To: 29-4045				
4047 NORTHFIELD DR	0.07	750	R	1986
To: 29-706				
4047 NORTHFIELD DR	0.04	310	R	1986
To: 29-4049				
4047 NORTHFIELD DR	0.06	350	R	1986
To: 29-4048				
4047 NORTHFIELD DR	0.06	390	R	1986
To: 29-3041				
From: Cul-de-Sac				
4048 WEBSTER CT	0.08	100	R	1997
To: 29-4047				

Virginia Department of Transportation  
 Mobility Management Division  
 2003  
 Annual Average Daily Traffic Volume Estimates By Section of Route  
 Fairfax Maintenance Area

Route	Length	AADT	QA	Year
<b>Fairfax County</b>				
From: Cul-de-Sac				
4049 SANDHURST CT	0.06	90	R	1997
To: 29-4047				
From: 0.04 MW 29-3565				
4050 THOMPSON RD	0.04	120	R	1997
To: 29-3565				
From: 29-3565				
4050 THOMPSON RD	0.11	1400	R	1997
To: Dead End				
From: Cul-de-Sac				
4051 BRECKENRIDGE CT	0.04	190	R	1986
To: 29-3565				
From: Cul-de-Sac				
4052 STABLE GATE CT	0.09	110	R	1997
To: 29-4081				
From: 29-4065				
4053 JUBE CT	0.09	80	R	12/11/2003
To: Cul-de-Sac				
From: Dead End				
4054 Medford Dr	0.43	3000	G	2003
To: 29-650 Annandale Rd				
From: Dead End				
4055 POWELL LA	0.10	1600	R	1986
To: SR 244				
From: FR-784				
4056	0.23	1900	R	1986
To: FR-782				
From: 29-3124				
4057 PICKERING PL	0.16	150	R	12/15/2003
To: Cul-de-Sac				
From: 29-3991				
4058 DELANCEY DR	0.10	260	R	1986
To: 29-4060				
From: 29-4060				
4058 DELANCEY DR	0.10	240	R	1986
To: 29-4059				
From: 29-4059				
4058 DELANCEY DR	0.09	380	R	1986
To: 29-675				
From: 29-4058				
4059 QUARTET CI	0.11	270	R	1986
To: 29-3996				
From: 29-4058				
4060 GRAND CT	0.07	70	R	1996
To: Cul-de-Sac				
From: 29-3991				
4061 CLIFDALE CT	0.04	60	R	1996
To: Cul-de-Sac				
From: Cul-de-Sac				
4062 BROOME CT	0.05	50	R	1996
To: 29-3991				
From: 29-3016				
4063 CHICAMUXEN CT	0.07	60	R	1986
To: Cul-de-Sac				
From: 0.11 MNW 29-3959				
4064 MIRACLE LA	0.11	170	R	1997
To: 29-3959				
From: 29-3959				
4064 MIRACLE LA	0.08	90	R	1997
To: Dead End				

Route	Length	AADT	QA	Year
<b>Fairfax County</b>				
From: 29-1352 NORTH				
4065 SHIVER DR	0.10	300	R	12/11/2003
To: 29-4066				
From: 29-4066				
4065 SHIVER DR	0.04	180	R	12/11/2003
To: 29-4067				
From: 29-4067				
4065 SHIVER DR	0.15	140	R	12/11/2003
To: 29-1352 SOUTH				
From: 29-1352 SOUTH				
4065 SHIVER DR	0.14	110	R	12/11/2003
To: 29-4053				
From: 29-4053				
4065 SHIVER DR	0.23	140	R	12/11/2003
To: 29-1355				
From: 29-4065				
4066 ANCILLA CT	0.03	60	R	12/11/2003
To: Cul-de-Sac				
From: Cul-de-Sac				
4067 JOLIETTE CT	0.07	10	R	12/11/2003
To: 29-4065				
From: 29-3991				
4068 SAINT BONIFACE ST	0.12	570	R	1996
To: 29-4069				
From: 29-4069				
4068 SAINT BONIFACE ST	0.02	230	R	1996
To: 0.02 MN 29-4069				
From: 0.02 MN 29-4069				
4068 SAINT BONIFACE ST	0.08	50	R	1996
To: Cul-de-Sac				
From: 29-4070				
4069 SCARAB ST	0.15	360	R	1996
To: 29-4068				
From: Dead End				
4070 TOYON WY	0.05	60	R	1996
To: 29-4069				
From: 29-4069				
4070 TOYON WY	0.12	160	R	1996
To: Dead End				
From: 29-4072				
4071 GRAMPION PL	0.08	100	R	1996
To: Cul-de-Sac				
From: 29-676				
4072 PERCUSSION WY	0.08	1900	R	1986
To: 29-4073				
From: 29-4073				
4072 PERCUSSION WY	0.07	1700	R	1986
To: 29-4076				
From: 29-4076				
4072 PERCUSSION WY	0.16	1900	R	1986
To: 29-4075				
From: 29-4075				
4072 PERCUSSION WY	0.05	2000	R	1986
To: 29-4080				
From: 29-4080				
4072 PERCUSSION WY	0.04	2300	R	1986
To: 29-4077				
From: 29-4077				
4072 PERCUSSION WY	0.07	2400	R	1986
To: 29-4000				
From: 29-4000				
4072 PERCUSSION WY	0.04	2500	R	1986
To: 29-4071				
From: 29-4071				
4072 PERCUSSION WY	0.05	2700	R	1986
To: 29-3991				
From: 29-3991				
From: 29-4072				
4073 PRELUDE CT	0.06	60	R	1996
To: Cul-de-Sac				

Virginia Department of Transportation  
 Mobility Management Division  
 2003  
 Annual Average Daily Traffic Volume Estimates By Section of Route  
 Fairfax Maintenance Area

Route	Length	AADT	QA	Year
<b>Fairfax County</b>				
From: 29-4075				
(4074) ALTO CT	0.04	40	R	1996
To: Cul-de-Sac				
From: Dead End				
(4075) TRUMPET CT	0.05	60	R	1996
To: 29-4074				
(4075) TRUMPET CT	0.09	190	R	1996
To: 29-4072				
From: 29-4072				
(4076) PRELUDE DR	0.07	450	R	1986
To: 29-4077				
(4076) PRELUDE DR	0.05	330	R	1986
To: 29-4086				
(4076) PRELUDE DR	0.14	290	R	1986
To: 29-4085				
(4076) PRELUDE DR	0.10	280	R	1986
To: 29-4078				
(4076) PRELUDE DR	0.11	390	R	1986
To: 29-4000				
(4076) PRELUDE DR	0.12	120	R	1996
To: Abbotsford Dr				
From: 29-4076				
(4077) BATON DR	0.12	120	R	1986
To: 29-4079				
(4077) BATON DR	0.04	230	R	1986
To: 29-4078				
(4077) BATON DR	0.18	510	R	1986
To: 29-4072				
From: Cul-de-Sac				
(4078) PODIUM DR	0.10	140	R	1996
To: 29-4084				
(4078) PODIUM DR	0.11	310	R	1996
To: 29-4076				
(4078) PODIUM DR	0.06	680	R	1996
To: 29-4077				
From: 29-4077				
(4079) CONCERTO CI	0.04	30	R	1986
To: Cul-de-Sac				
From: Cul-de-Sac				
(4080) MEMORY CT	0.08	70	R	1996
To: 29-4072				
From: 29-694; 29-3915				
(4081)	0.11	520	R	1997
To: 29-4083				
(4081)	0.09	470	R	1997
To: 29-4082				
(4081)	0.08	460	R	1997
To: 29-4052				
(4081)	0.16	540	R	1997
To: 29-685 Swinks Mill Rd				
From: 29-4081				
(4082) HUNTMASER LA	0.14	180	R	1986
To: 29-6198				
(4082) HUNTMASER LA	0.01	140	R	1986
To: 0.01 ME 29-6198				

Route	Length	AADT	QA	Year
<b>Fairfax County</b>				
From: 0.01 ME 29-6198				
(4082) HUNTMASER LA	0.18	NA		1986
To: Cul-de-Sac				
From: 29-4081				
(4083) OLD BRIDGE RD	0.03	30	R	1997
To: Dead End				
From: Cul-de-Sac				
(4084) CANTATA CT	0.06	90	R	1996
To: 29-4078				
From: Cul-de-Sac				
(4085) REPRISE CT	0.05	50	R	1996
To: 29-4076				
From: 29-4088				
(4086) WOODWIND WY	0.11	360	R	1996
To: 29-4076				
From: Cul-de-Sac				
(4087) HOLLY TREE DR	0.17	100	R	1986
To: 29-1458				
From: Cul-de-Sac				
(4088) CONTRALTO CT	0.11	180	R	1996
To: 29-4086				
(4088) CONTRALTO CT	0.09	110	R	1996
To: 29-4089				
From: Dead End				
(4089) CYMBAL DR	0.03	80	R	1996
To: 29-4088				
(4089) CYMBAL DR	0.07	20	R	1996
To: Dead End				
From: Cul-de-Sac				
(4090) DIPLOMAT CT	0.10	130	R	1997
To: 29-3959				
From: Dead End				
(4091) IDYLWOOD CT	0.08	100	R	1997
To: 29-4092				
(4091) IDYLWOOD CT	0.12	280	R	1997
To: 29-695				
From: 29-4091				
(4092) CROFTON PL	0.06	120	R	1986
To: 29-5006				
(4092) CROFTON PL	0.10	270	R	05/13/2002
To: 29-1012				
From: 29-738 Old Dominion Dr				
(4093) FORESTWOOD DR	0.13	280	R	1997
To: 29-4094				
(4093) FORESTWOOD DR	0.15	170	R	1997
To: Dead End				
From: Cul-de-Sac				
(4094) FORESTWOOD CT	0.05	40	R	1997
To: 29-4093				
From: 29-738 EAST				
(4095)	0.11	210	R	1997
To: T-Intersection				
(4095)	0.03	50	R	1997
To: Cul-de-Sac; Gap Terminus				
From: Gap Terminus; T-INT				
(4095)	0.11	80	R	1997
To: 29-738 WEST				



Virginia Department of Transportation  
 Mobility Management Division  
 2003  
 Annual Average Daily Traffic Volume Estimates By Section of Route  
 Fairfax Maintenance Area

Route	Length	AADT	QA	Year
<b>Fairfax County</b>				
From: 29-4097				
(4096)	0.06	160	R	1996
To: 29-3891 Oak Valley Dr				
From: 29-3891 Oak Valley Dr				
(4096)	0.14	120	R	1996
To: Cul-de-Sac				
From: Dead End				
(4097) NADINE DR	0.05	20	R	1996
To: 29-4096				
From: 29-4096				
(4097) NADINE DR	0.04	100	R	1996
To: 29-4098				
From: 29-4098				
(4097) NADINE DR	0.05	60	R	1996
To: Dead End				
From: Cul-de-Sac				
(4098) TRICIA CT	0.05	50	R	1996
To: 29-4097				
From: 29-2085				
(4099) CENTER ST	0.06	20	R	1986
To: Dead End				
From: 0.02 MW 29-4200				
(4100) ANDRUS RD	0.02	NA		1986
To: 29-4200				
From: 29-4200				
(4100) ANDRUS RD	0.17	430	R	1986
To: 29-626 Sherwood Hall La				
From: Dead End				
(4101) HOPARK DR	0.09	100	R	12/16/2003
To: 29-4103				
From: 29-4103				
(4101) HOPARK DR	0.05	420	R	12/16/2003
To: 29-782 Westchester St				
From: 29-782 Westchester St				
(4102) NEVILLE CT	0.20	190	R	12/16/2003
To: Cul-de-Sac				
From: 29-4101				
(4103) WAYCROSS DR	0.07	290	R	12/16/2003
To: 29-4104				
From: 29-4104				
(4103) WAYCROSS DR	0.16	170	R	04/01/2003
To: 29-782 Westchester St				
From: Cul-de-Sac				
(4104) THETFORD PL	0.09	200	R	12/16/2003
To: 29-4103				
From: 29-2181				
(4105) MERIWETHER LA	0.13	240	R	11/05/2003
To: 29-3752				
From: 29-3752				
(4105) MERIWETHER LA	0.09	280	R	11/05/2003
To: 29-3775				
From: 29-3775				
(4105) MERIWETHER LA	0.16	380	R	11/05/2003
To: 29-3579 Thomas Dr				
From: 29-3579 Thomas Dr				
(4105) MERIWETHER LA	0.11	1000	R	11/03/2003
To: 29-4110				
From: 29-4110				
(4105) MERIWETHER LA	0.09	840	R	11/05/2003
To: 29-4113				
From: 29-4113				
(4105) MERIWETHER LA	0.06	670	R	11/05/2003
To: Dead End				
From: 29-3579 Thomas Dr				
(4106) RIVES CT	0.04	70	R	11/05/2003
To: Cul-de-Sac				

Route	Length	AADT	QA	Year
<b>Fairfax County</b>				
From: Cul-de-Sac				
(4107) ROTUNDA CT	0.05	80	R	11/05/2003
To: 29-3579 Thomas Dr				
From: 29-3579 Thomas Dr				
(4108) FLORIDON CT	0.04	60	R	11/05/2003
To: Cul-de-Sac				
From: Cul-de-Sac				
(4109) CABELL CT	0.04	60	R	11/05/2003
To: 29-3579 Thomas Dr				
From: Dead End				
(4110) CLOUD DR	0.11	80	R	11/05/2003
To: 29-4105				
From: 29-4105				
(4110) CLOUD DR	0.04	370	R	11/05/2003
To: 29-4111				
From: 29-4111				
(4110) CLOUD DR	0.06	190	R	11/05/2003
To: 29-4112				
From: 29-4112				
(4110) CLOUD DR	0.05	49	R	11/15/2003
To: Cul-de-Sac				
From: Cul-de-Sac				
(4111) TWIN CT	0.06	80	R	11/15/2003
To: 29-4110				
From: Cul-de-Sac				
(4112) KROY DR	0.11	120	R	1986
To: 29-4110				
From: Dead End				
(4113) ZEKAN LA	0.12	280	R	12/16/2003
To: 29-4115				
From: 29-4115				
(4113) ZEKAN LA	0.07	510	R	12/16/2003
To: 29-4114				
From: 29-4114				
(4113) ZEKAN LA	0.09	680	R	12/16/2003
To: 29-4105				
From: Dead End				
(4114) CORY PL	0.03	40	R	12/16/2003
To: 29-4113				
From: Cul-de-Sac				
(4115) TRUE LA	0.10	220	R	12/16/2003
To: 29-4113				
From: 29-803				
(4116) FOREST AV	0.07	110	R	12/16/2003
To: Dead End				
From: SR 241				
(4117)	0.08	90	R	1986
To: SR 241; 29-1332				
From: 29-1551				
(4118) LOCUST LA	0.09	90	R	1987
To: 0.09 ME 29-1551				
From: 0.09 ME 29-1551				
(4118) LOCUST LA	0.10	100	R	1986
To: 29-1500				
From: 0.08 ME 29-3512				
(4119)	0.05	100	R	10/27/2003
To: 29-3512 SOUTH				
From: 29-3512 NORTH				
(4119)	0.08	60	R	10/27/2003
To: Dead End				
From: 29-3512				
(4120) CONTI CT	0.06	30	R	1986
To: Cul-de-Sac				

Virginia Department of Transportation  
 Mobility Management Division  
 2003  
 Annual Average Daily Traffic Volume Estimates By Section of Route  
 Fairfax Maintenance Area

Route	Length	AADT	QA	Year
<b>Fairfax County</b>				
From: 29-1006				
(4121) RIEFTON CT	0.17	350	R	12/16/2003
To: 29-1006				
From: Cul-de-Sac				
(4122) COLEBROOK PL	0.13	90	R	1986
To: 29-2462				
From: Dead End				
(4123)	0.24	3000	R	12/16/2003
To: 29-635				
From: Cul-de-Sac				
(4124) WOODRUFF CT	0.14	2100	R	1986
To: 29-3090				
From: 29-634 Old Telegraph Rd				
(4125)	0.29	780	R	11/17/2003
To: 29-611				
From: 29-4129				
(4125)	0.09	1100	R	11/17/2003
To: 29-4129				
From: 29-4127				
(4125)	0.10	840	R	11/17/2003
To: 29-4127				
From: 29-4162				
(4125)	0.15	380	R	11/17/2003
To: 29-4128				
From: 29-4128				
(4125)	0.03	5	R	11/17/2003
To: Dead End				
From: Cul-de-Sac				
(4126) BING CT	0.08	130	R	12/01/2003
To: 29-4193				
From: 29-4193				
(4126) BING CT	0.05	1100	R	12/01/2003
To: 29-4335				
From: 29-4129				
(4126) BING CT	0.04	1200	R	12/01/2003
To: 29-4129				
From: 29-4129				
(4127) WEXFORD PL	0.05	390	R	12/01/2003
To: 29-4161				
From: 29-4161				
(4127) WEXFORD PL	0.07	420	R	12/01/2003
To: 29-4125				
From: 29-4125				
(4127) WEXFORD PL	0.04	60	R	12/01/2003
To: Cul-de-Sac				
From: 29-4129				
(4128) KINGSBURY RD	0.13	270	R	12/01/2003
To: 29-4161				
From: 29-4161				
(4128) KINGSBURY RD	0.08	290	R	12/01/2003
To: 29-4125				
From: 29-4125				
(4128) KINGSBURY RD	0.11	140	R	12/01/2003
To: Dead End				
From: 29-611				
(4129)	0.21	1300	R	11/17/2003
To: 29-4194				
From: 29-4194				
(4129)	0.18	720	R	11/17/2003
To: 29-4340				
From: 29-4340				
(4129)	0.08	690	R	11/17/2003
To: 29-4199				
From: 29-4199				
(4129)	0.06	890	R	11/17/2003
To: 29-4193				

Route	Length	AADT	QA	Year
<b>Fairfax County</b>				
From: 29-4193				
(4129)	0.07	990	R	11/17/2003
To: 29-4165				
From: 29-4165				
(4129)	0.07	370	R	11/17/2003
To: 29-4164				
From: 29-4164				
(4129)	0.06	660	R	11/17/2003
To: 29-4160				
From: 29-4160				
(4129)	0.05	720	R	1986
To: 29-4128				
From: 29-4128				
(4129)	0.05	990	R	11/17/2003
To: 29-4130				
From: 29-4130				
(4129)	0.05	510	R	11/17/2003
To: 29-4329 SOUTH				
From: 29-4329 SOUTH				
(4129)	0.11	590	R	11/17/2003
To: 29-4127				
From: 29-4127				
(4129)	0.07	840	R	11/17/2003
To: 29-4329 NORTH				
From: 29-4329 NORTH				
(4129)	0.10	670	R	11/17/2003
To: 29-4126				
From: 29-4126				
(4129)	0.04	1000	R	11/17/2003
To: 29-4336				
From: 29-4336				
(4129)	0.04	880	R	11/17/2003
To: 29-4337				
From: 29-4337				
(4129)	0.06	860	R	11/17/2003
To: 29-4338				
From: 29-4338				
(4129)	0.05	1100	R	1986
To: 29-4125				
From: 29-4125				
(4129)	0.04	30	R	1986
To: Dead End				
From: Dead End				
(4130) CRAWFORD CT	0.11	120	R	12/01/2003
To: 29-4129				
From: 29-4129				
(4130) CRAWFORD CT	0.03	49	R	12/01/2003
To: Dead End				
From: 29-644 Old Keene Mill Rd				
(4131) Carleigh Pkwy	0.66	5900	F	2003
To: 29-4183 Forrester Blvd				
From: 29-4183 Forrester Blvd				
(4131) Carleigh Pkwy	0.27	4600	F	2003
To: 29-3332 Greeley Blvd				
From: 29-3332 Greeley Blvd				
(4131)	1.10	2300	R	1991
To: Cul-de-Sac				
From: 29-638				
(4132) TRAFORD LA	0.23	6200	R	10/29/2003
To: 29-4131 Carleigh Pkwy				
From: 29-4131 Carleigh Pkwy				
(4133) DONSET DR	0.18	1000	R	10/29/2003
To: 29-3358				
From: 29-3358				
(4134) WINSLOW AV	0.09	1500	R	10/29/2003
To: 29-4135				
From: 29-4135				
(4134) WINSLOW AV	0.06	1600	R	10/29/2003
To: 29-4131 Carleigh Pkwy				

Virginia Department of Transportation  
 Mobility Management Division  
 2003  
 Annual Average Daily Traffic Volume Estimates By Section of Route  
 Fairfax Maintenance Area

Route	Length	AADT	QA	Year
<b>Fairfax County</b>				
From: Cul-de-Sac				
(4135) BOTSFORD CT	0.11	150	R	12/20/2001
To: 29-4134				
From: 29-638; 29-4138				
(4136) ROXBURY AV	0.04	1600	R	10/29/2003
To: 29-4137				
From: 29-4134				
(4136) ROXBURY AV	0.15	940	R	10/29/2003
To: 29-4134				
From: 29-4140				
(4136) ROXBURY AV	0.05	660	R	10/29/2003
To: 29-4139				
From: 29-4181				
(4136) ROXBURY AV	0.12	670	R	10/29/2003
To: 29-4179				
From: 29-4180				
(4136) ROXBURY AV	0.07	370	R	10/29/2003
To: Dead End				
From: 29-4183 Forrester Blvd				
(4137) SHERBORN LA	0.20	370	R	10/29/2003
To: 29-4179				
From: 29-4139				
(4137) SHERBORN LA	0.29	330	R	10/29/2003
To: 29-4136				
From: Dead End				
(4138) SHERBORN LA	0.03	230	R	10/29/2003
To: 29-638; 29-4136				
From: 29-4137				
(4139) DOMINICAN DR	0.10	140	R	10/29/2003
To: 29-4136				
From: Cul-de-Sac				
(4140) WYOMA CT	0.07	70	R	12/20/2001
To: 29-4136				
From: Cul-de-Sac				
(4141) CANEEL CT	0.06	48	R	10/29/2003
To: 29-3332 Greeley Blvd				
From: 29-3332 Greeley Blvd				
(4141) CANEEL CT	0.28	280	R	10/29/2003
To: Dead End				
From: 29-3332 Greeley Blvd				
(4142) NORVIEW CT	0.15	190	R	12/30/2001
To: Dead End				
From: Cul-de-Sac				
(4143) SETON CT	0.04	50	R	11/04/2003
To: 29-3332 Greeley Blvd				
From: 29-3332 WEST				
(4144) BELLAMY AV	0.05	220	R	01/02/2002
To: 29-4148				
From: 29-4148				
(4144) BELLAMY AV	0.07	1600	R	11/04/2003
To: 29-4149				
From: 29-4149				
(4144) BELLAMY AV	0.09	140	R	01/02/2002
To: 29-4145				

Route	Length	AADT	QA	Year
<b>Fairfax County</b>				
From: 29-4145				
(4144) BELLAMY AV	0.07	230	R	01/02/2002
To: 29-3332 EAST				
From: 29-4147				
(4144) BELLAMY AV	0.06	3800	R	1987
To: 29-4168				
From: 29-4168				
(4144) BELLAMY AV	0.08	2500	R	11/04/2003
To: 29-638				
From: 29-4144				
(4145) EMPORIA CT	0.06	70	R	01/02/2002
To: Cul-de-Sac				
From: 29-3332 Greeley Blvd				
(4146) CLELIA CT	0.05	70	R	11/04/2003
To: Cul-de-Sac				
From: 29-3332 Greeley Blvd				
(4147) SMITHFIELD AV	0.17	210	R	11/04/2003
To: 29-4167				
From: 29-4167				
(4147) SMITHFIELD AV	0.32	240	R	11/04/2003
To: 29-4144				
From: Dead End				
(4148) MARCY AV	0.08	160	R	11/04/2003
To: 29-4150				
From: 29-4150				
(4148) MARCY AV	0.11	190	R	11/04/2003
To: 29-4149				
From: 29-4149				
(4148) MARCY AV	0.10	120	R	11/04/2003
To: 29-4144				
From: 29-4148				
(4149) ASHTONBIRCH DR	0.17	190	R	11/04/2003
To: 29-4144				
From: 29-3332 Greeley Blvd				
(4150) CARR PL	0.05	370	R	11/04/2003
To: 29-4148				
From: 29-4148				
(4150) CARR PL	0.08	110	R	01/02/2002
To: Cul-de-Sac				
From: Dead End				
(4151) CARR PL	0.13	140	R	11/03/2003
To: 29-4174				
From: 29-4174				
(4151) CARR PL	0.06	390	R	11/03/2003
To: 29-4173				
From: 29-4173				
(4151) CARR PL	0.08	620	R	11/03/2003
To: 29-4152				
From: 29-4152				
(4151) CARR PL	0.10	850	R	11/03/2003
To: 29-4166				
From: 29-4166				
(4151) CARR PL	0.05	970	R	11/03/2003
To: 29-638				
From: 29-638				
(4151) CARR PL	0.07	470	R	11/03/2003
To: 29-4168				
From: 29-4168				
(4151) CARR PL	0.11	380	R	11/03/2003
To: 29-4341				
From: 29-4341				
(4151) CARR PL	0.13	280	R	11/03/2003
To: Dead End				
From: Dead End				
(4152) ONTARIO ST	0.07	110	R	11/03/2003
To: 29-4177				

Virginia Department of Transportation  
 Mobility Management Division  
 2003  
 Annual Average Daily Traffic Volume Estimates By Section of Route  
 Fairfax Maintenance Area

Route	Length	AADT	QA	Year
<b>Fairfax County</b>				
From: 29-4177				
(4152) ONTARIO ST	0.06	310	R	11/03/2003
To: 29-4153				
(4152) ONTARIO ST	0.13	230	R	11/03/2003
To: 29-4154				
(4152) ONTARIO ST	0.14	170	R	11/03/2003
To: 29-4151				
From: 29-4152				
(4153) BIRMINGHAM LA	0.06	490	R	11/03/2003
To: 29-638				
From: Dead End				
(4154) EDMONTON CT	0.15	230	R	11/03/2003
To: 29-4152				
From: 29-613				
(4155) MILLER DR	0.05	280	R	1986
To: 29-4156 WEST				
(4155) MILLER DR	0.05	120	R	1986
To: 29-4157				
(4155) MILLER DR	0.20	130	R	1986
To: 29-4156 EAST				
(4155) MILLER DR	0.03	20	R	1986
To: Dead End				
From: 29-4155 WEST				
(4156) COLETTE DR	0.13	90	R	1986
To: 29-994				
(4156) COLETTE DR	0.10	80	R	1986
To: 29-995				
(4156) COLETTE DR	0.07	60	R	1986
To: 29-4155 EAST				
From: 29-8008				
(4157) SIMMS RD	0.06	140	R	04/01/2003
To: 29-4155				
From: Cul-de-Sac				
(4158) KINCARDINE CT	0.11	210	R	12/01/2003
To: 29-4199				
From: 29-4165				
(4159) GROVENOR CT	0.09	90	R	1986
To: Cul-de-Sac				
From: 29-4129				
(4160) FARMWOOD CT	0.09	160	R	12/01/2003
To: Cul-de-Sac				
From: Dead End				
(4161) ASHFIELD RD	0.04	80	R	12/01/2003
To: 29-4163				
(4161) ASHFIELD RD	0.06	210	R	12/01/2003
To: 29-4127				
(4161) ASHFIELD RD	0.32	200	R	12/01/2003
To: 29-4128				
From: 29-4125				
(4162) LUND CT	0.03	48	R	12/01/2003
To: Cul-de-Sac				
From: 29-4161				
(4163) FRESHWOOD CT	0.05	70	R	12/01/2003
To: Cul-de-Sac				

Route	Length	AADT	QA	Year
<b>Fairfax County</b>				
From: Dead End				
(4164) BUCKINGHAM PALACE CT	0.04	60	R	12/01/2003
To: 29-4129				
(4164) BUCKINGHAM PALACE CT	0.13	180	R	12/01/2003
To: Dead End				
From: Dead End				
(4165) MARBLE ARCH WY	0.08	100	R	12/01/2003
To: 29-4178				
(4165) MARBLE ARCH WY	0.07	320	R	12/01/2003
To: 29-4129				
(4165) MARBLE ARCH WY	0.11	280	R	12/01/2003
To: 29-4159				
(4165) MARBLE ARCH WY	0.07	100	R	12/01/2003
To: Cul-de-Sac				
From: Dead End				
(4166) SHERBROOKE CT	0.03	60	R	11/03/2003
To: 29-4151				
From: 29-638				
(4167) TAFT DR	0.04	170	R	11/04/2003
To: 29-4147				
From: 29-4144				
(4168) BRISBANE ST	0.05	490	R	11/05/2003
To: 29-4169				
(4168) BRISBANE ST	0.04	260	R	11/05/2003
To: 29-4170				
(4168) BRISBANE ST	0.06	250	R	11/05/2003
To: 29-4151				
(4168) BRISBANE ST	0.10	100	R	11/05/2003
To: Dead End				
From: 0.05 MS 29-4168				
(4169)	0.05	80	R	11/05/2003
To: 29-4168				
(4169)	0.06	80	R	11/05/2003
To: Dead End				
From: 29-4168				
(4170) HATHAWAY ST	0.09	90	R	11/05/2003
To: Dead End				
From: 29-638				
(4171) GLOVER CT	0.06	100	R	11/05/2003
To: Cul-de-Sac				
From: Cul-de-Sac				
(4172) ASHFORD CT	0.04	60	R	11/05/2003
To: 29-638				
From: 29-4174				
(4173) VANCOUVER RD	0.05	310	R	11/03/2003
To: 29-4188				
(4173) VANCOUVER RD	0.07	210	R	11/03/2003
To: 29-4177				
(4173) VANCOUVER RD	0.10	260	R	11/03/2003
To: 29-4175				
(4173) VANCOUVER RD	0.09	310	R	11/03/2003
To: 29-4151				
From: Dead End				
(4174) BARNACK DR	0.08	90	R	11/04/2003
To: 29-4151				

Virginia Department of Transportation  
 Mobility Management Division  
 2003  
 Annual Average Daily Traffic Volume Estimates By Section of Route  
 Fairfax Maintenance Area

Route	Length	AADT	QA	Year
<b>Fairfax County</b>				
From: 29-4151				
(4174) BARNACK DR	0.13	330	R	11/04/2003
To: 29-4185				
(4174) BARNACK DR	0.10	330	R	11/04/2003
To: 29-4187				
(4174) BARNACK DR	0.04	390	R	11/04/2003
To: 29-4186				
(4174) BARNACK DR	0.06	410	R	11/04/2003
To: 29-4173				
(4174) BARNACK DR	0.15	870	R	11/04/2003
To: 29-4189				
(4174) BARNACK DR	0.15	1100	R	11/04/2003
To: 29-4514				
(4174) BARNACK DR	0.05	990	R	11/04/2003
To: 29-638				
From: 29-4173				
(4175) TRURO CT	0.04	50	R	11/03/2003
To: Cul-de-Sac				
From: 29-811				
(4176) SEVENTH ST	0.22	180	R	1986
To: 29-2246 Cherokee Ave				
From: 29-4173				
(4177) LANDOR LA	0.17	230	R	11/03/2003
To: 29-4152				
From: 29-4165				
(4178) HEREFORD CT	0.11	120	R	12/01/2003
To: Cul-de-Sac				
From: 29-638				
(4179) GRIGSBY DR	0.05	640	R	10/29/2003
To: 29-4137				
(4179) GRIGSBY DR	0.07	370	R	10/29/2003
To: 29-4136				
From: 29-4183 Forrester Blvd				
(4180) OAKFORD DR	0.20	460	R	10/29/2003
To: 29-4136				
(4180) OAKFORD DR	0.13	200	R	10/29/2003
To: 29-4182				
(4180) OAKFORD DR	0.08	230	R	10/29/2003
To: 29-4181				
(4180) OAKFORD DR	0.15	230	R	12/20/2001
To: Dead End				
From: 29-4136				
(4181) FENWOOD DR	0.16	400	R	10/29/2003
To: 29-4180				
From: Cul-de-Sac				
(4182) FILBERT CT	0.05	90	R	12/20/2001
To: 29-4180				
From: 29-638 Rolling Rd				
(4183) Forrester Blvd	0.77	5900	F	2003
To: 29-4131 Carrleigh Pkwy				
From: Cul-de-Sac				
(4184) WORTHING CT	0.10	130	R	12/02/2003
To: 29-4199				
From: Cul-de-Sac				
(4185) ELKTON DR	0.08	100	R	11/03/2003
To: 29-4174				

Route	Length	AADT	QA	Year
<b>Fairfax County</b>				
From: Dead End				
(4186) LOUDOUN LA	0.08	110	R	11/03/2003
To: 29-4174				
From: Dead End				
(4187) SMYTH ST	0.06	60	R	11/03/2003
To: 29-4174				
From: 29-4173				
(4188) BLUEFIELD CT	0.11	170	R	11/03/2003
To: Cul-de-Sac				
From: Dead End				
(4189) WYTHE LA	0.05	90	R	11/04/2003
To: 29-4190				
(4189) WYTHE LA	0.05	210	R	11/04/2003
To: 29-4174				
From: Dead End				
(4190) DANTE CT	0.04	60	R	11/04/2003
To: 29-4189				
(4190) DANTE CT	0.04	49	R	11/04/2003
To: Dead End				
From: Dead End				
(4191) PALIN PL	0.03	10	R	1986
To: 29-1626				
(4191) PALIN PL	0.03	90	R	1986
To: 29-4192				
(4191) PALIN PL	0.04	45	R	1986
To: Dead End				
From: 29-4191				
(4192)	0.05	30	R	1986
To: Dead End				
From: 29-611; 29-635				
(4193)	0.08	3400	R	1986
To: 29-4126				
(4193)	0.06	2000	R	1986
To: 29-4333				
(4193)	0.06	1900	R	1986
To: 29-4334				
(4193)	0.25	1700	R	1987
To: 29-4129				
(4193)	0.18	120	R	1986
To: Dead End				
From: 29-4129				
(4194) WELCH CT	0.04	900	R	12/02/2003
To: 29-4195				
(4194) WELCH CT	0.05	390	R	12/02/2003
To: 29-4198				
(4194) WELCH CT	0.08	190	R	12/02/2003
To: 29-4197				
(4194) WELCH CT	0.05	80	R	12/02/2003
To: Cul-de-Sac				
From: 29-4194				
(4195) SHROPSHIRE CT	0.09	350	R	12/02/2003
To: 29-4196				
(4195) SHROPSHIRE CT	0.11	170	R	12/02/2003
To: Dead End				

Virginia Department of Transportation  
 Mobility Management Division  
 2003  
 Annual Average Daily Traffic Volume Estimates By Section of Route  
 Fairfax Maintenance Area

Route	Length	AADT	QA	Year
<b>Fairfax County</b>				
From: 29-4195				
(4196) SUFFOLK CT	0.09	160	R	12/02/2003
To: Cul-de-Sac				
From: 29-4194				
(4197) STRATHDON CT	0.03	60	R	12/02/2003
To: Cul-de-Sac				
From: 29-4194				
(4198) BUCKHAVEN CT	0.05	70	R	12/02/2003
To: Cul-de-Sac				
From: Dead End				
(4199) CORNISH WY	0.12	140	R	12/02/2003
To: 29-4184				
From: 29-4184				
(4199) CORNISH WY	0.07	300	R	12/02/2003
To: 29-4158				
From: 29-4158				
(4199) CORNISH WY	0.04	370	R	12/02/2003
To: 29-4129				
From: Dead End				
(4200) SEATON ST	0.09	90	R	1986
To: 29-4100				
From: Cul-de-Sac				
(4201) MCGEORGE TE	0.17	220	R	12/03/2003
To: 29-3159				
From: 29-3159				
(4202) WATERSIDE LA	0.18	200	R	12/03/2003
To: Cul-de-Sac				
From: 29-3159				
(4203) LITTLE CREEK LA	0.18	180	R	12/03/2003
To: Cul-de-Sac				
From: 29-3792 Stirrup Lane				
(4204) Sulky Ct	0.10	140	R	12/08/2003
To: Cul-de-Sac				
From: 29-3792 Stirrup Lane				
(4205) Masters Ct	0.11	130	R	12/08/2003
To: Cul-de-Sac				
From: 29-3799				
(4206) OXLEY ST	0.06	50	R	12/03/2003
To: 29-3722				
From: 29-3722				
(4206) OXLEY ST	0.03	50	R	12/03/2003
To: Dead End				
From: 29-3376 Lawrence St				
(4207) Imperial St	0.24	420	R	12/03/2003
To: 29-4212				
From: 29-3123				
(4208) DONELSON ST	0.08	390	R	12/03/2003
To: 29-4209				
From: 29-4209				
(4208) DONELSON ST	0.06	240	R	12/03/2003
To: 29-4210				
From: 29-4210				
(4208) DONELSON ST	0.04	100	R	12/03/2003
To: 29-3122				
From: Dead End				
(4209) CORCORAN ST	0.03	10	R	12/03/2003
To: 29-4210				
From: 29-4210				
(4209) CORCORAN ST	0.10	180	R	12/03/2003
To: 29-3128				
From: 29-3128				
(4209) CORCORAN ST	0.19	410	R	12/03/2003
To: 29-4208				

Route	Length	AADT	QA	Year
<b>Fairfax County</b>				
From: 29-4209				
(4210) ALCOTT ST	0.22	250	R	12/08/2003
To: 29-4208				
From: 29-836 Buckman Rd				
(4211) MCCLELLAND PL	0.05	490	R	12/03/2003
To: Cul-de-Sac				
From: Cul-de-Sac				
(4212) PERCH PL	0.05	70	R	12/03/2003
To: 29-4207				
From: 29-4207				
(4212) PERCH PL	0.06	120	R	12/03/2003
To: 29-3799				
From: 29-3376 Lawrence St				
(4213) CENTRAL PARK DR	0.30	2600	R	1986
To: Dead End				
From: 29-789				
(4214)	0.49	8400	R	1986
To: 29-2677 Frontier Dr				
From: 29-4230 Millway Dr				
(4215) Toron Ct	0.09	120	R	12/10/2003
To: Cul-de-Sac				
From: 29-3795				
(4216) APPLE HILL RD	0.22	320	R	12/10/2003
To: 29-628				
From: 29-628 SOUTH				
(4217) LYNNFIELD DR	0.10	150	R	12/10/2003
To: 29-4218				
From: 29-4218				
(4217) LYNNFIELD DR	0.06	180	R	12/10/2003
To: 29-4219				
From: 29-4219				
(4217) LYNNFIELD DR	0.11	170	R	12/10/2003
To: 29-628 N; 29-3600				
From: Cul-de-Sac				
(4218) ARROW PARK DR	0.04	49	R	12/10/2003
To: 29-4217				
From: 29-4217				
(4219) STOVEPOINT CT	0.04	47	R	12/10/2003
To: Cul-de-Sac				
From: 29-4237 Range Rd				
(4220) Mason Hill Dr	0.84	2400	R	1991
To: 29-629 Fort Hunt Rd				
From: Dead End				
(4221) Windmill Lane	0.14	230	R	12/11/2003
To: 29-4378 Windmill Ct				
From: 29-4378 Windmill Ct				
(4221) Windmill Lane	0.07	650	R	12/11/2003
To: 29-4222 Hollingwood Dr				
From: 29-4222 Hollingwood Dr				
(4221) Windmill Lane	0.07	430	R	12/11/2003
To: 29-4223 Leigh Pl				
From: 29-4223 Leigh Pl				
(4221) Windmill Lane	0.08	260	R	12/11/2003
To: 29-4220 Mason Hill Dr				
From: 29-4220 Mason Hill Dr				
(4221) Windmill Lane	0.09	180	R	12/11/2003
To: Dead End				
From: 29-4221 Windmill Lane				
(4222) Hollingwood Dr	0.21	260	R	12/11/2003
To: Cul-de-Sac				
From: Cul-de-Sac				
(4223) Leith Place	0.05	60	R	12/11/2003
To: 29-4221 Windmill Lane				

Virginia Department of Transportation  
 Mobility Management Division  
 2003  
 Annual Average Daily Traffic Volume Estimates By Section of Route  
 Fairfax Maintenance Area

Route	Length	AADT	QA	Year
<b>Fairfax County</b>				
From: Cul-de-Sac				
(4224) Elba Ct	0.06	60	R	12/10/2003
To: 29-2069 Elba Rd				
From: 29-3302				
(4225) MCCLOUD CT	0.09	70	R	1986
To: Cul-de-Sac				
From: 29-4237 Range Rd				
(4226) Hopa Ct	0.06	80	R	12/11/2003
To: Cul-de-Sac				
From: 29-1450 Rebecca Dr				
(4227) Kimbro St	0.17	180	R	12/11/2003
To: Cul-de-Sac				
From: Cul-de-Sac				
(4228) Maid Marian Ct	0.07	70	R	12/10/2003
To: 29-3347 Courtland Rd				
From: 29-923 White Oaks Dr				
(4229) SAVILLE CT	0.05	30	R	1986
To: Cul-de-Sac				
From: Dead End				
(4230) Millway Dr	0.04	320	R	12/10/2003
To: 29-4215 Toron Ct				
From: 29-4231 Appian Ct				
(4230) Millway Dr	0.06	490	R	12/10/2003
To: 29-4231 Appian Ct				
From: 29-3734 Lisbon Lane				
(4230) MILLWAY DR	0.07	80	R	12/10/2003
To: Dead End				
From: 29-4230 Millway Dr				
(4231) Appian Ct	0.11	160	R	12/10/2003
To: Cul-de-Sac				
From: Dead End				
(4232) SOUTHWOOD DR	0.04	30	R	12/15/2003
To: 29-3124				
From: 29-4234				
(4232) SOUTHWOOD DR	0.17	360	R	12/15/2003
To: 29-4234				
From: SR 235; 29-4233				
(4232) SOUTHWOOD DR	0.05	390	R	12/15/2003
To: SR 235; 29-4233				
From: Dead End				
(4233)	0.03	10	R	12/15/2003
To: SR 235; 29-4232				
From: 29-4235				
(4233)	0.09	120	R	12/15/2003
To: 29-4235				
From: Dead End				
(4233)	0.02	8	R	12/15/2003
To: Dead End				
From: Dead End				
(4234) NOMINI LA	0.13	110	R	12/15/2003
To: 29-4232				
From: 29-4233				
(4235)	0.02	90	R	12/15/2003
To: Dead End				
From: 29-3124				
(4236) DANDRIDGE TE	0.23	240	R	12/15/2003
To: Cul-de-Sac				
From: 29-3320 Nodok Pl				
(4237) Range Rd	0.19	440	R	12/15/2003
To: 29-4220 Mason Hill Dr				

Route	Length	AADT	QA	Year
<b>Fairfax County</b>				
From: 29-4220 Mason Hill Dr				
(4237) Range Rd	0.10	570	R	12/11/2003
To: 29-1450 Rebecca Dr				
From: 29-1450 Rebecca Dr				
(4237) Range Rd	0.05	1000	F	2003
To: 29-2069 Elba Rd				
From: 29-2069 Elba Rd				
(4237) Range Rd	0.06	250	R	12/11/2003
To: 29-4226 Hopa Ct				
From: 29-4226 Hopa Ct				
(4237) Range Rd	0.23	120	R	12/11/2003
To: Cul-de-Sac				
From: 29-3171				
(4238) EUGENE PL	0.10	140	R	12/08/2003
To: 29-3171				
From: 29-3171				
(4239) FIRCREST PL	0.23	160	R	12/08/2003
To: 29-3171				
From: Cul-de-Sac				
(4240) EAGLEBROOK CT	0.13	200	R	12/08/2003
To: 29-2158				
From: Dead End				
(4241) FIRGLEN PL	0.03	130	R	12/08/2003
To: 29-3171				
From: Dead End				
(4242) STIRRUP LA	0.06	80	R	12/08/2003
To: 29-4256				
From: 29-4256				
(4242) STIRRUP LA	0.07	170	R	12/08/2003
To: 29-3756				
From: 29-3756				
(4242) STIRRUP LA	0.11	230	R	12/08/2003
To: 29-4243				
From: 29-4243				
(4242) STIRRUP LA	0.21	480	R	12/08/2003
To: 29-3757				
From: 29-3757				
(4242) STIRRUP LA	0.02	620	R	12/08/2003
To: 29-4244				
From: 29-4244				
(4242) STIRRUP LA	0.05	790	R	12/08/2003
To: 29-2052				
From: 29-2052				
(4242) STIRRUP LA	0.05	30	R	12/08/2003
To: Dead End				
From: 29-3756				
(4243) PORTER LA	0.16	130	R	12/08/2003
To: 29-4242				
From: 29-4242				
(4243) PORTER LA	0.23	180	R	12/08/2003
To: 29-4244				
From: Cul-de-Sac				
(4244) BREWSTER DR	0.06	100	R	12/08/2003
To: 29-4243				
From: 29-4243				
(4244) BREWSTER DR	0.15	260	R	12/08/2003
To: 29-4242				
From: 29-2192				
(4245) LEO LA	0.15	330	R	12/08/2003
To: 29-4246				
From: 29-2192				
(4246) SWORD LA	0.15	120	R	12/08/2003
To: 29-4245				
From: 29-4245				
(4246) SWORD LA	0.04	250	R	12/08/2003
To: 29-4247				

Virginia Department of Transportation  
 Mobility Management Division  
 2003  
 Annual Average Daily Traffic Volume Estimates By Section of Route  
 Fairfax Maintenance Area

Route	Length	AADT	QA	Year
<b>Fairfax County</b>				
From: [ ] To: [ ]				
(4247) PARRY LA	0.11	60	R	12/08/2003
From: [ ] To: [ ]				
(4247) PARRY LA	0.03	180	R	12/08/2003
From: [ ] To: [ ]				
(4248) RAMPART DR	0.19	260	R	12/10/2003
From: [ ] To: [ ]				
(4248) RAMPART DR	0.13	360	R	12/10/2003
From: [ ] To: [ ]				
(4248) RAMPART DR	0.03	350	R	12/10/2003
From: [ ] To: [ ]				
(4248) RAMPART DR	0.16	260	R	12/10/2003
From: [ ] To: [ ]				
(4248) RAMPART DR	0.05	210	R	04/01/2003
From: [ ] To: [ ]				
(4248) RAMPART DR	0.07	80	R	04/01/2003
From: [ ] To: [ ]				
(4249) Stockade Dr	0.11	170	R	12/10/2003
From: [ ] To: [ ]				
(4249) Stockade Dr	0.05	170	R	12/10/2003
From: [ ] To: [ ]				
(4249) Stockade Dr	0.08	270	R	12/10/2003
From: [ ] To: [ ]				
(4250) Kenley Ct	0.06	80	R	12/10/2003
From: [ ] To: [ ]				
(4251) Volley Ct	0.05	70	R	12/08/2003
From: [ ] To: [ ]				
(4252)	0.30	3100	R	12/03/2003
From: [ ] To: [ ]				
(4252)	0.18	3000	R	12/03/2003
From: [ ] To: [ ]				
(4252)	0.07	1900	R	12/03/2003
From: [ ] To: [ ]				
(4253) WINDBREAK DR	0.26	1900	R	12/10/2003
From: [ ] To: [ ]				
(4254) CARRIAGE HOUSE CT	0.14	220	R	12/15/2003
From: [ ] To: [ ]				
(4255)	0.13	140	R	1986
From: [ ] To: [ ]				
(4255)	0.13	150	R	1986
From: [ ] To: [ ]				
(4256) BLAKISTON LA	0.25	120	R	12/08/2003
From: [ ] To: [ ]				
(4257) BOOTHE ST	0.13	160	R	1986
From: [ ] To: [ ]				

Route	Length	AADT	QA	Year
<b>Fairfax County</b>				
From: [ ] To: [ ]				
(4257) BOOTHE ST	0.13	190	R	1986
From: [ ] To: [ ]				
(4258) MAYBROOK PL	0.05	40	R	1986
From: [ ] To: [ ]				
(4258) MAYBROOK PL	0.13	160	R	1986
From: [ ] To: [ ]				
(4259) FAIRFAX ST	0.17	90	R	1986
From: [ ] To: [ ]				
(4260) BRAMBLY LA	0.10	110	R	12/15/2003
From: [ ] To: [ ]				
(4261) SCOTLAND RD	0.06	90	R	1986
From: [ ] To: [ ]				
(4261) SCOTLAND RD	0.12	90	R	1986
From: [ ] To: [ ]				
(4262) WILTON WOODS LA	0.09	90	R	1986
From: [ ] To: [ ]				
(4262) WILTON WOODS LA	0.07	690	R	1986
From: [ ] To: [ ]				
(4263) SHANNON HILL RD	0.18	520	R	1986
From: [ ] To: [ ]				
(4264) FALKSTONE LA	0.09	980	R	12/03/2003
From: [ ] To: [ ]				
(4264) FALKSTONE LA	0.06	980	R	12/03/2003
From: [ ] To: [ ]				
(4264) FALKSTONE LA	0.21	970	R	12/03/2003
From: [ ] To: [ ]				
(4264) FALKSTONE LA	0.07	910	R	12/03/2003
From: [ ] To: [ ]				
(4264) FALKSTONE LA	0.08	900	R	12/03/2003
From: [ ] To: [ ]				
(4265)	0.08	60	R	1986
From: [ ] To: [ ]				
(4266) WOOD DR	0.04	40	R	12/15/2003
From: [ ] To: [ ]				
(4266) WOOD DR	0.08	190	R	12/15/2003
From: [ ] To: [ ]				
(4267) GRANADA ST	0.08	170	R	12/15/2003
From: [ ] To: [ ]				
(4267) GRANADA ST	0.21	330	R	12/15/2003
From: [ ] To: [ ]				
(4268) ARAGON PL	0.09	120	R	12/03/2003
From: [ ] To: [ ]				



Virginia Department of Transportation  
 Mobility Management Division  
 2003  
 Annual Average Daily Traffic Volume Estimates By Section of Route  
 Fairfax Maintenance Area

Route	Length	AADT	QA	Year
<b>Fairfax County</b>				
From: 29-4270				
4269 SEVOR LA	0.12	120	R	12/09/2003
To: Cul-de-Sac				
From: Dead End				
4270 WESSYNTON WY	0.09	170	R	12/09/2003
To: 29-4297				
4270 WESSYNTON WY	0.09	210	R	12/09/2003
To: SR 235; 29-4298				
4270 WESSYNTON WY	0.29	450	R	12/09/2003
To: 29-4271				
4270 WESSYNTON WY	0.11	300	R	12/09/2003
To: 29-4273				
4270 WESSYNTON WY	0.04	220	R	12/09/2003
To: 29-4269				
4270 WESSYNTON WY	0.05	170	R	12/09/2003
To: 29-4272				
From: Cul-de-Sac				
4271 ANNE TUCKER LA	0.07	160	R	12/09/2003
To: 29-4270				
From: SR 235				
4272 CUNNINGHAM DR	0.50	580	R	1991
To: Dead End				
From: 29-4270				
4273 DOEG INDIAN CT	0.07	140	R	12/09/2003
To: Cul-de-Sac				
From: 29-4272				
4274 EDWARD GIBBS PL	0.05	70	R	12/09/2003
To: Cul-de-Sac				
From: 29-4272				
4275 MANSION FARM PL	0.06	80	R	12/09/2003
To: Cul-de-Sac				
From: 29-3726				
4276 DAY ST	0.20	710	R	1986
To: Dead End				
From: 29-4278				
4277 WOODWARD AV	0.19	220	R	12/09/2003
To: 29-2145				
From: SR 235; 29-4279				
4278 BRADDOCK AV	0.14	230	R	12/09/2003
To: 29-4277				
4278 BRADDOCK AV	0.22	180	R	12/09/2003
To: 29-2145				
From: 0.01 MS 29-4278				
4279	0.01	NA		1986
To: SR 235; 29-4278				
4279	0.01	60	R	1986
To: Dead End				
From: Dead End				
4280 VERNON AV	0.15	260	R	12/09/2003
To: 29-2145				
From: Dead End				
4281	0.16	100	R	1986
To: 29-623				
From: 0.04 MW 29-997				
4282 HADRIAN CT	0.04	48	R	12/16/2003
To: 29-997 Clermont Dr				

Route	Length	AADT	QA	Year
<b>Fairfax County</b>				
From: 29-997 Clermont Dr				
4282 HADRIAN CT	0.04	60	R	12/16/2003
To: Dead End				
From: Dead End				
4283 KERRYBROOKE DR	0.05	45	R	12/16/2003
To: 29-4284				
4283 KERRYBROOKE DR	0.05	310	R	12/16/2003
To: 29-4285				
4283 KERRYBROOKE DR	0.10	510	R	12/16/2003
To: 29-997 Clermont Dr				
4283 KERRYBROOKE DR	0.04	50	R	12/16/2003
To: Dead End				
From: 0.23 MS 29-4283				
4284 WESSEX LA	0.10	140	R	12/16/2003
To: 0.13 MS 29-4283				
4284 WESSEX LA	0.13	200	R	12/16/2003
To: 29-4283				
4284 WESSEX LA	0.05	47	R	12/16/2003
To: Dead End				
From: Cul-de-Sac				
4285 SHALOTT CT	0.08	100	R	12/16/2003
To: 29-4283				
From: Dead End				
4286 DARTMOOR LA	0.07	70	R	1986
To: 29-997 Clermont Dr				
4286 DARTMOOR LA	0.06	40	R	1986
To: Dead End				
From: 29-997 Clermont Dr				
4287 ARCROSS CT	0.04	40	R	1986
To: Cul-de-Sac				
From: Cul-de-Sac				
4288 MONTELL DR	0.18	190	R	12/16/2003
To: 29-1697				
From: Cul-de-Sac				
4289 PARKRIDGE LA	0.07	240	R	06/02/2003
To: 0.07 MN Cul-de-Sac				
4289 PARKRIDGE LA	0.09	10	R	12/16/2003
To: 29-1697				
From: US 1; FR-747				
4290	0.17	1500	R	12/03/2003
To: US 1; FR-747				
From: Dead End				
4291 Cheshire Lane	0.03	60	R	12/11/2003
To: 29-4292 Cheshire Court				
4291 Cheshire Lane	0.06	130	R	12/11/2003
To: 29-1473 Devonshire Rd				
From: Dead End				
4292 Cheshire Court	0.05	45	R	12/11/2003
To: 29-4291 Cheshire Lane				
From: Dead End				
4293	0.61	6900	R	12/10/2003
To: US 1				
From: 29-2070 Brentwood Place				
4294 Delafield Place	0.13	600	R	1986
To: Dead End				

Virginia Department of Transportation  
 Mobility Management Division  
 2003  
 Annual Average Daily Traffic Volume Estimates By Section of Route  
 Fairfax Maintenance Area

Route	Length	AADT	QA	Year
<b>Fairfax County</b>				
From: US 1				
(4295) To: Dead End	0.03	60	R	1986
From: 29-3734 Lisbon Lane				
(4296) Toll Ct To: Cul-de-Sac	0.09	130	R	12/10/2003
From: 29-4270				
(4297) FOUR SEASONS CT To: Cul-de-Sac	0.05	60	R	12/09/2003
From: SR 235; 29-4270				
(4298) SERVICE DR To: SR 235; 29-801	0.06	80	R	12/09/2003
From: 29-4662				
(4299) CURREY LA To: 29-6479	0.06	340	R	1986
(4299) CURREY LA To: 29-6476	0.06	240	R	1986
(4299) CURREY LA To: Dead End	0.03	3	R	1986
From: 29-4000				
(4300) MACY AV To: Cul-de-Sac	0.13	100	R	1996
From: 29-611 SOUTH				
(4301) To: 29-4303	0.08	830	R	1986
(4301) To: 29-4304	0.08	750	R	1986
(4301) To: 29-4305 SOUTH	0.07	710	R	1986
(4301) To: 29-4306 SOUTH	0.07	340	R	1986
(4301) To: 29-4307 WEST	0.07	290	R	1986
(4301) To: 29-4308 WEST	0.17	260	R	1986
(4301) To: 29-4309 WEST	0.07	120	R	1986
(4301) To: 29-4310	0.12	190	R	1986
(4301) To: 29-4309 EAST	0.20	190	R	1986
(4301) To: 29-4308 EAST	0.10	220	R	1986
(4301) To: 29-4307 EAST	0.19	330	R	1986
(4301) To: 29-4306 NORTH	0.14	530	R	1986
(4301) To: 29-4305 NORTH	0.08	660	R	07/07/2000
(4301) To: 29-4302	0.07	670	R	07/07/2000
(4301) To: Dead End; Gap Terminus	0.06	45	R	07/07/2000

Route	Length	AADT	QA	Year
<b>Fairfax County</b>				
From: Dead End; Gap Terminus				
(4301) To: 29-611	0.18	120	R	07/07/2000
From: 29-611				
(4302) BARD ST To: 29-4303	0.09	820	R	07/07/2000
(4302) BARD ST To: 29-4304	0.08	730	R	07/07/2000
(4302) BARD ST To: 29-4301	0.09	700	R	07/07/2000
From: 29-4301				
(4303) ALVERTON ST To: 29-4302	0.12	150	R	07/07/2000
From: 29-4301				
(4304) AMITY ST To: 29-4302	0.13	190	R	07/07/2000
From: 29-4301				
(4305) ARCADE ST To: 29-4301	0.16	180	R	07/07/2000
From: 29-4301				
(4306) APOLLO ST To: 29-4301	0.15	170	R	07/07/2000
From: Dead End				
(4307) CARDIFF ST To: 29-4301 WEST	0.06	20	R	07/07/2000
(4307) CARDIFF ST To: 29-4301 EAST	0.08	190	R	07/07/2000
From: 29-4301				
(4308) CROSBY ST To: 29-4301	0.08	100	R	07/07/2000
From: 29-4301				
(4309) DAYTON ST To: 29-4301	0.10	80	R	07/07/2000
From: Dead End				
(4310) LAZY POINT LA To: 29-4301	0.04	60	R	07/07/2000
From: 29-623				
(4311) RIVE DR To: 29-4313	0.04	460	R	12/15/2003
(4311) RIVE DR To: 29-4312	0.15	440	R	12/15/2003
From: Cul-de-Sac				
(4312) BELLE RIVE TE To: 29-4311	0.17	270	R	12/15/2003
(4312) BELLE RIVE TE To: Dead End	0.04	40	R	12/15/2003
From: Cul-de-Sac				
(4313) MACKLIN CT To: 29-4311	0.09	80	R	12/15/2003
From: Cul-de-Sac				
(4314) LUDGATE DR To: 29-7673	0.05	150	R	05/21/2003
(4314) LUDGATE DR To: 29-3533	0.15	80	R	05/21/2003
From: 29-3533				
(4315) RIVERWOOD CT To: Cul-de-Sac	0.07	60	R	1986

Virginia Department of Transportation  
 Mobility Management Division  
 2003  
 Annual Average Daily Traffic Volume Estimates By Section of Route  
 Fairfax Maintenance Area

Route	Length	AADT	QA	Year
<b>Fairfax County</b>				
From: 29-3996				
4316 MCKINLEY ST	0.13	40	R	1986
To: 29-4317				
From: 29-4317				
4316 MCKINLEY ST	0.06	210	R	1986
To: 29-2563				
From: 29-2563				
4316 MCKINLEY ST	0.03	470	R	1986
To: Dead End				
From: 29-4316				
4317 WAREHAM CT	0.10	140	R	1986
To: 29-4318				
From: 29-4318				
4317 WAREHAM CT	0.03	40	R	1986
To: Cul-de-Sac				
From: 29-4317				
4318 SAYBROOK CT	0.03	30	R	1986
To: Cul-de-Sac				
From: Cul-de-Sac				
4319 OLD MANSION RD	0.13	100	R	12/15/2003
To: 29-3533				
From: 29-3533				
4319 OLD MANSION RD	0.06	60	R	12/15/2003
To: 0.06 MN 29-3533				
From: 29-1085				
4320 RIVER RD	0.15	80	R	07/07/2000
To: 29-4323				
From: 29-4323				
4320 RIVER RD	0.05	100	R	07/07/2000
To: 29-1400				
From: 29-1400				
4320 RIVER RD	0.05	90	R	07/07/2000
To: 29-768				
From: 29-4385				
4321 HUNTER RIDGE DR	0.10	440	R	1986
To: 29-4322				
From: 29-4322				
4321 HUNTER RIDGE DR	0.20	570	R	1986
To: 29-674				
From: 29-4321				
4322 ANKENY ST	0.16	80	R	07/07/2000
To: 29-4382				
From: 29-1052				
4323 EVERGREEN TR	0.20	60	R	1986
To: 29-1085				
From: 29-1085				
4323 EVERGREEN TR	0.13	30	R	1987
To: 29-4320				
From: 29-891				
4324	0.19	1200	R	1986
To: 29-1647				
From: 29-1647				
4324	0.08	810	R	05/19/2003
To: 29-8206				
From: 29-8206				
4324	0.09	420	R	05/19/2003
To: 29-8118				
From: 29-8118				
4324	0.04	220	R	05/19/2003
To: Dead End				
From: Cul-de-Sac				
4325 BUDD WY	0.10	110	R	1986
To: 29-1536				
From: Cul-de-Sac				
4326 STEGEN DR	0.28	130	R	1986
To: 29-891				

Route	Length	AADT	QA	Year
<b>Fairfax County</b>				
From: 29-629				
4327 TERESA ANN CT	0.13	300	R	12/09/2003
To: Cul-de-Sac				
From: Dead End				
4328 LANTANA TR	0.15	80	R	07/07/1997
To: 29-1085				
From: 29-4129 NORTH				
4329 GLAMIS DR	0.05	170	R	12/02/2003
To: 29-4332				
From: 29-4332				
4329 GLAMIS DR	0.04	110	R	12/02/2003
To: 29-4331				
From: 29-4331				
4329 GLAMIS DR	0.05	190	R	12/02/2003
To: 29-4330				
From: 29-4330				
4329 GLAMIS DR	0.06	210	R	12/02/2003
To: 29-4129 SOUTH				
From: 29-4329				
4330 GIFFORD CT	0.05	110	R	12/02/2003
To: Cul-de-Sac				
From: Cul-de-Sac				
4331 SUNDERLAND CT	0.07	140	R	12/02/2003
To: 29-4329				
From: Cul-de-Sac				
4332 CHARLTON CT	0.06	50	R	12/02/2003
To: 29-4329				
From: 29-4339				
4333 LUTON PL	0.10	380	R	12/02/2003
To: 29-4193				
From: Cul-de-Sac				
4334 BRIDGEWATER CT	0.03	48	R	12/02/2003
To: 29-4193				
From: Cul-de-Sac				
4335 WIVENHOE CT	0.05	80	R	10/22/2001
To: 29-4126				
From: Cul-de-Sac				
4336 SANDRINGHAM CT	0.05	60	R	11/17/2003
To: 29-4129				
From: Cul-de-Sac				
4337 CASTLE RIDING CT	0.05	40	R	11/17/2003
To: 29-4129				
From: Cul-de-Sac				
4338 FARLAND CT	0.04	60	R	11/17/2003
To: 29-4129				
From: 0.10 MNW 29-4333				
4339 BOND CT	0.10	70	R	12/03/2003
To: 29-4333				
From: 29-4333				
4339 BOND CT	0.05	190	R	12/03/2003
To: Dead End				
From: Cul-de-Sac				
4340	0.03	40	R	1986
To: 29-4129				
From: Cul-de-Sac				
4341 SPRINGFIELD VILLAGE CT	0.05	80	R	11/05/2003
To: 29-4151				
From: Cul-de-Sac				
4342 FERRY HARBOUR CT	0.12	130	R	12/15/2003
To: 29-623				

Virginia Department of Transportation  
 Mobility Management Division  
 2003  
 Annual Average Daily Traffic Volume Estimates By Section of Route  
 Fairfax Maintenance Area

Route	Length	AADT	QA	Year
<b>Fairfax County</b>				
From: 29-623				
4343 PICARDY CT	0.07	70	R	12/15/2003
To: Cul-de-Sac				
From: Cul-de-Sac				
4344 HOOVER LA	0.13	230	R	12/08/2003
To: 29-2192				
From: Wittington Blvd				
4345 YARDLEY DR	0.08	140	R	12/08/2003
To: 29-4346				
From: 29-4346				
4345 YARDLEY DR	0.11	190	R	12/08/2003
To: 29-2051				
From: 29-4345				
4346	0.05	40	R	1986
To: Cul-de-Sac				
From: 29-2092				
4347 CREEK DR	0.26	230	R	12/09/2003
To: 29-2052				
From: 29-2052				
4347 CREEK DR	0.06	60	R	12/09/2003
To: Dead End				
From: Cul-de-Sac				
4348 JUNE BERRY CT	0.05	80	R	1986
To: 29-1664				
From: Cul-de-Sac				
4349 MULBERRY CT	0.05	70	R	1986
To: 29-1664				
From: 29-10250				
4350 COUNSELLOR DR	0.09	10	R	1986
To: 29-4351				
From: 29-4351				
4350 COUNSELLOR DR	0.10	160	R	1986
To: 29-4352				
From: 29-4352				
4350 COUNSELLOR DR	0.06	220	R	1986
To: 29-3991				
From: 29-3991				
4350 COUNSELLOR DR	0.06	210	R	1986
To: 29-4353				
From: 29-4353				
4350 COUNSELLOR DR	0.17	140	R	1986
To: Dead End				
From: 29-4350				
4351 DECREE LA	0.06	50	R	1986
To: Cul-de-Sac				
From: 29-4350				
4352 DEED CT	0.04	40	R	1986
To: Cul-de-Sac				
From: Dead End				
4353	0.01	30	R	1986
To: 29-4350				
From: 29-4355				
4354 DARROW CT	0.04	40	R	1986
To: Cul-de-Sac				
From: Dead End				
4355 STATUTE LA	0.08	70	R	1986
To: 29-4354				
From: 29-4354				
4355 STATUTE LA	0.07	170	R	1986
To: 29-4358				
From: 29-4358				
4355 STATUTE LA	0.07	240	R	1986
To: 29-4356				

Route	Length	AADT	QA	Year
<b>Fairfax County</b>				
From: 29-4356				
4355 STATUTE LA	0.09	340	R	1986
To: 29-4359				
From: 29-4355				
4356 JUDGE CT	0.06	40	R	1986
To: Cul-de-Sac				
From: Cul-de-Sac				
4357 SHERIFF CT	0.15	120	R	1986
To: 29-4359				
From: 29-3991				
4358 CLIENT DR	0.04	260	R	1986
To: 29-4355				
From: Dead End				
4359	0.05	60	R	1986
To: 29-4361				
From: 29-4361				
4359	0.06	390	R	1986
To: 29-3991				
From: 29-3991				
4359	0.04	1600	R	1986
To: 29-4355				
From: 29-4355				
4359	0.08	1800	R	1986
To: 29-4357				
From: 29-4357				
4359	0.08	1900	R	1986
To: Dead End				
From: Cul-de-Sac				
4360 DOCKET LA	0.10	90	R	1986
To: 29-3991				
From: Cul-de-Sac				
4361 VERDICT DR	0.04	50	R	1986
To: 29-4362				
From: 29-4362				
4361 VERDICT DR	0.08	300	R	1986
To: 29-4359				
From: Cul-de-Sac				
4362 FRED A DR	0.22	180	R	1986
To: 29-4361				
From: 29-4365				
4363 RICHELIEU DR	0.05	160	R	1997
To: 29-4364				
From: 29-4364				
4363 RICHELIEU DR	0.12	330	R	1997
To: 29-695				
From: 29-695				
4363 RICHELIEU DR	0.06	710	R	1997
To: 29-5071				
From: Cul-de-Sac				
4364 MINERVA CT	0.06	80	R	1997
To: 29-4363				
From: Dead End				
4365 MALRAUX DR	0.07	70	R	1997
To: 29-4363				
From: 29-4363				
4365 MALRAUX DR	0.15	170	R	1997
To: 29-5071				
From: 29-5071				
4365 MALRAUX DR	0.11	130	R	1997
To: Cul-de-Sac				
From: 29-673				
4366 LOCH LOMOND DR	0.05	1000	R	1986
To: BEGIN LOOP				
From: BEGIN LOOP				
4366 LOCH LOMOND DR	0.06	300	R	1986
To: 29-4367				

Virginia Department of Transportation  
 Mobility Management Division  
 2003  
 Annual Average Daily Traffic Volume Estimates By Section of Route  
 Fairfax Maintenance Area

Route	Length	AADT	QA	Year
<b>Fairfax County</b>				
From: 29-4367				
4366 LOCH LOMOND DR	0.16	250	R	1986
To: 29-4368				
4366 LOCH LOMOND DR	0.04	190	R	1986
To: 29-4369				
4366 LOCH LOMOND DR	0.06	310	R	1986
To: 29-4370				
4366 LOCH LOMOND DR	0.13	620	R	1986
To: END LOOP				
From: 0.05 MW 29-4366				
4367	0.05	60	R	1996
To: 29-4366				
4367	0.04	40	R	1996
To: Dead End				
From: 29-4366				
4368 CARMICHAEL DR	0.12	100	R	1996
To: Cul-de-Sac				
From: Cul-de-Sac				
4369 ARROYO CT	0.03	45	R	1996
To: 29-4366				
From: 29-4366				
4370 MARCLIFF CT	0.15	170	R	1996
To: Cul-de-Sac				
From: 29-3217				
4371 MCCHESENEY CT	0.06	220	R	1996
To: 29-4372				
4371 MCCHESENEY CT	0.06	70	R	1996
To: Cul-de-Sac				
From: 29-4371				
4372 LOCHNESS CT	0.11	90	R	1996
To: Cul-de-Sac				
From: 29-3217				
4373 TARTAN CT	0.08	70	R	1996
To: Cul-de-Sac				
From: 29-3217				
4374 STEEPLE RN	0.09	90	R	1996
To: Cul-de-Sac				
From: Cul-de-Sac				
4375 MCDUFF CT	0.08	70	R	1996
To: 29-3217				
From: 29-2010				
4376	0.07	110	R	12/08/2003
To: Cul-de-Sac				
From: Cul-de-Sac				
4377 MERCEDES CT	0.08	70	R	1986
To: 29-2010				
From: Cul-de-Sac				
4378 Windmill Ct	0.07	90	R	12/11/2003
To: 29-4221 Windmill Lane				
From: 29-627 Elkin & Riverside				
4379 PILGRIM CT	0.10	80	R	12/08/2003
To: Cul-de-Sac				
From: 29-600				
4380 DELPHINIUM TR	0.15	70	R	07/07/2000
To: Dead End				

Route	Length	AADT	QA	Year
<b>Fairfax County</b>				
From: 29-672 Vale Rd				
4381 PHYLLMAR PL	0.11	60	R	1986
To: Cul-de-Sac				
From: Cul-de-Sac				
4382 SAMAGA DR	0.43	2	R	1997
To: 0.02 MNW 29-4385				
4382 SAMAGA DR	0.02	110	R	1996
To: 29-4385				
4382 SAMAGA DR	0.10	510	R	1996
To: 29-4384				
4382 SAMAGA DR	0.13	800	R	1997
To: 29-4383				
4382 SAMAGA DR	0.03	890	R	1997
To: 29-4322				
4382 SAMAGA DR	0.23	910	R	1997
To: 29-674				
From: 29-4382				
4383 CLIDE CT	0.11	60	R	1996
To: Cul-de-Sac				
From: 29-4385				
4384 CHARITON ST	0.16	80	R	1986
To: 29-4382				
4384 CHARITON ST	0.12	70	R	1996
To: Cul-de-Sac				
From: Cul-de-Sac				
4385 ADEL RD	0.13	90	R	1996
To: 29-4321				
4385 ADEL RD	0.16	190	R	1997
To: 29-4384				
4385 ADEL RD	0.29	310	R	1997
To: 29-4382				
From: 29-3031				
4386 FIDELITY CT	0.13	190	R	12/17/2003
To: Cul-de-Sac				
From: Cul-de-Sac				
4387 SUGARBUSH CT	0.09	190	R	12/17/2003
To: 29-710 Wakefield Chapel Rd				
From: Cul-de-Sac				
4388 BROMLEY CT	0.06	110	R	12/17/2003
To: 29-710 Wakefield Chapel Rd				
From: Cul-de-Sac				
4389 WHISTLER CT	0.04	60	R	12/17/2003
To: 29-4488				
From: 29-673				
4390 GUNNELL FARMS DR	0.04	470	R	1996
To: 29-4391				
4390 GUNNELL FARMS DR	0.10	390	R	1996
To: 29-4392				
4390 GUNNELL FARMS DR	0.11	250	R	1996
To: 29-4393				
4390 GUNNELL FARMS DR	0.05	100	R	1996
To: Dead End				
From: 29-4390				
4391 MEADOW DALE CT	0.06	110	R	1996
To: Cul-de-Sac				

Virginia Department of Transportation  
 Mobility Management Division  
 2003  
 Annual Average Daily Traffic Volume Estimates By Section of Route  
 Fairfax Maintenance Area

Route	Length	AADT	QA	Year
<b>Fairfax County</b>				
From: Cul-de-Sac				
(4392) MEADOW VALLEY DR	0.11	110	R	1996
To: 29-4390				
(4392) MEADOW VALLEY DR	0.19	240	R	1996
From: 29-6241				
(4392) MEADOW VALLEY DR	0.04	250	R	1996
To: 0.04 MSE 29-6241				
From: 29-4390				
(4393) MEADOW KNOLL CT	0.06	90	R	1996
To: Cul-de-Sac				
From: 29-3802				
(4394) CARRIAGE CT	0.07	90	R	1996
To: Cul-de-Sac				
From: Cul-de-Sac				
(4395) RHAPSODY DR	0.09	110	R	1997
To: 29-4396				
(4395) RHAPSODY DR	0.05	220	R	1997
To: 29-3991				
From: 29-4395				
(4396) CONCERT CT	0.14	120	R	1996
To: Cul-de-Sac				
From: 0.07 MW 29-3802				
(4397) BRIDLERIDGE CT	0.07	130	R	1996
To: 29-3802				
(4397) BRIDLERIDGE CT	0.08	80	R	1996
To: Dead End				
From: 29-710 Wakefield Chapel Rd				
(4398) PULLEY CT	0.06	50	R	1996
To: Cul-de-Sac				
From: Cul-de-Sac				
(4399) SADDLEBACK CT	0.04	50	R	1996
To: 29-3851				
From: 0.05 MNW 29-4551				
(4400)	0.05	40	R	1986
To: 29-4551				
(4400)	0.03	20	R	1986
To: Dead End				
From: SR 123				
(4401) MARLBOROUGH RD	0.13	560	R	09/11/2001
To: 29-4402				
(4401) MARLBOROUGH RD	0.13	400	R	09/11/2001
To: 29-4406				
From: 29-4401				
(4402) BUCKINGHAM RD	0.05	560	R	09/11/2001
To: 29-4403				
(4402) BUCKINGHAM RD	0.02	90	R	1986
From: 0.02 ME 29-4403				
(4402) BUCKINGHAM RD	0.05	410	R	1986
To: 29-4406				
From: 29-4402				
(4403) PRINCESS ANNE CT	0.06	70	R	08/15/2001
To: Cul-de-Sac				
From: 0.04 MS 29-4406				
(4404)	0.15	NA		1986
To: Dead End				

Route	Length	AADT	QA	Year
<b>Fairfax County</b>				
From: 29-4404				
(4405) AMES ST	0.22	140	R	09/11/2001
To: 29-4685				
(4405) AMES ST	0.05	160	R	1986
To: 29-4406				
From: 29-4404				
(4406) PORTSMOUTH RD	0.08	510	R	1986
To: 29-4685				
(4406) PORTSMOUTH RD	0.05	440	R	09/10/2001
To: 29-4686				
(4406) PORTSMOUTH RD	0.29	390	R	09/10/2001
To: 29-4405				
(4406) PORTSMOUTH RD	0.10	500	R	09/10/2001
To: 29-4401				
(4406) PORTSMOUTH RD	0.10	430	R	09/10/2001
To: 29-4402				
(4406) PORTSMOUTH RD	0.16	820	R	09/10/2001
To: 29-4835				
(4406) PORTSMOUTH RD	0.07	840	R	09/10/2001
To: 29-4871				
(4406) PORTSMOUTH RD	0.21	710	R	09/10/2001
To: 29-4611				
(4406) PORTSMOUTH RD	0.17	840	R	09/10/2001
To: 29-4610				
(4406) PORTSMOUTH RD	0.07	2100	R	09/10/2001
To: 29-653				
From: Cul-de-Sac				
(4407) MAUCK CT	0.11	130	R	12/17/2003
To: 29-4408				
From: Dead End				
(4408)	0.03	47	R	12/17/2003
To: 29-4407				
(4408)	0.10	290	R	12/17/2003
To: 29-4409				
(4408)	0.14	420	R	12/17/2003
To: 29-1596				
From: 29-4410				
(4409) WINTERBERRY LA	0.12	110	R	12/17/2003
To: 29-4408				
From: 29-620				
(4410)	0.26	1300	R	01/29/2002
To: 29-4617				
(4410)	0.30	350	R	01/29/2002
To: 29-4619 Gap Terminus				
From: Dead End; Gap Terminus				
(4410)	0.45	1600	R	1991
To: Dead End				
From: 29-4410				
(4411) ARDATH PL	0.03	49	R	12/17/2003
To: Cul-de-Sac				
From: 29-4410				
(4412) OLD CREEK DR	0.09	840	R	12/17/2003
To: 29-4413				
(4412) OLD CREEK DR	0.05	790	R	12/17/2003
To: 29-4414				

Virginia Department of Transportation  
 Mobility Management Division  
 2003  
 Annual Average Daily Traffic Volume Estimates By Section of Route  
 Fairfax Maintenance Area

Route	Length	AADT	QA	Year
<b>Fairfax County</b>				
From: 29-4414				
4412 OLD CREEK DR	0.17	590	R	12/17/2003
To: 29-4425				
From: 29-4425				
4412 OLD CREEK DR	0.13	1100	R	12/17/2003
To: 29-4423				
From: Cul-de-Sac				
4413 HOLLOWVIEW CT	0.07	170	R	12/17/2003
To: 29-4412				
From: 29-4415				
4414 BRANCHVIEW WY	0.08	210	R	12/17/2003
To: 29-4412				
From: 0.03 MW 29-4414				
4415 BARKWOOD CT	0.03	60	R	12/17/2003
To: 29-4414				
From: 29-4414				
4415 BARKWOOD CT	0.04	70	R	12/17/2003
To: Dead End				
From: Cul-de-Sac				
4416 SAVOY DR	0.20	150	R	1986
To: 29-4949				
From: 29-4949				
4416 SAVOY DR	0.09	330	R	05/14/2002
To: Cul-de-Sac				
From: 29-3784				
4417 BEDE PL	0.03	40	R	01/31/2002
To: Cul-de-Sac				
From: 29-3412 Pr William Dr				
4418 CONVENTO TE	0.05	290	R	1997
To: 29-4419				
From: 29-4419				
4418 CONVENTO TE	0.08	210	R	1997
To: 29-4496				
From: 29-4496				
4418 CONVENTO TE	0.10	80	R	1997
To: Dead End				
From: Dead End				
4419 PRADO PL	0.17	140	R	1997
To: 29-4418				
From: 29-2902				
4420 MILL SPRINGS DR	0.06	200	R	1986
To: 29-4422				
From: 29-4422				
4420 MILL SPRINGS DR	0.06	130	R	1986
To: 29-3412 Pr William Dr				
From: 29-3412 Pr William Dr				
4420 MILL SPRINGS DR	0.08	160	R	1986
To: 29-3408				
From: 29-3408				
4420 MILL SPRINGS DR	0.04	NA		1986
To: 0.04 MN 29-3408				
From: Dead End				
4421 PENTLAND PL	0.04	180	R	1997
To: 29-2902				
From: ECL Fairfax				
4422 BROOKINGS CT	0.08	100	R	1997
To: 29-4420				
From: 29-4410				
4423 NUTWOOD WY	0.04	1800	R	1986
To: 29-4424				
From: 29-4424				
4423 NUTWOOD WY	0.07	1700	R	1986
To: 29-4412				
From: 29-4412				
4423 NUTWOOD WY	0.06	1500	R	1986
To: 29-5155				

Route	Length	AADT	QA	Year
<b>Fairfax County</b>				
From: 29-5155				
4423 NUTWOOD WY	0.04	40	R	1986
To: Cul-de-Sac				
From: Cul-de-Sac				
4424 FARMVIEW CT	0.13	110	R	1986
To: 29-4423				
From: 29-4412				
4425 WALLER RD	0.03	80	R	1986
To: 29-4426				
From: 29-4426				
4425 WALLER RD	0.03	9	R	1986
To: Dead End				
From: Cul-de-Sac				
4426 SMOKEWOOD PL	0.07	60	R	1986
To: 29-4425				
From: 29-2430 Braeburn Rd				
4427 KILBOURNE DR	0.08	420	R	1986
To: 29-4438				
From: 29-4438				
4427 KILBOURNE DR	0.14	340	R	1986
To: 29-3654				
From: 0.03 MW 29-3455				
4428 SPARTAN RD	0.03	60	R	06/06/2000
To: 29-3455				
From: 29-3455				
4428 SPARTAN RD	0.12	120	R	06/06/2000
To: Dead End				
From: Cul-de-Sac				
4429 REDFERN CT	0.03	30	R	1986
To: 29-3627				
From: Cul-de-Sac				
4430 HERCULES CT	0.07	90	R	01/31/2002
To: 29-4455				
From: 29-3552				
4431 PONTIAC DR	0.09	570	R	1986
To: 29-2430 Braeburn Rd				
From: 29-1029				
4432 TEMPEST PL	0.11	90	R	1986
To: Cul-de-Sac				
From: 29-2433 EAST				
4433 ROCKCREST DR	0.10	740	R	1986
To: 29-4434				
From: 29-4434				
4433 ROCKCREST DR	0.04	770	R	1986
To: 29-2433 WEST				
From: 29-2433 WEST				
4433 ROCKCREST DR	0.25	820	R	1986
To: 29-787				
From: Cul-de-Sac				
4434 SONATA CT	0.13	20	R	1986
To: 29-4433				
From: Dead End				
4435 WOODFIELD ST	0.03	40	R	1986
To: 29-2433				
From: Dead End				
4436 MARLEY RD	0.08	30	R	1986
To: 29-2433				
From: 29-2430 Braeburn Rd				
4437 HILLYER ST	0.12	100	R	1986
To: 29-4439				
From: 29-4439				
4437 HILLYER ST	0.12	130	R	1986
To: 29-4438				

Virginia Department of Transportation  
 Mobility Management Division  
 2003  
 Annual Average Daily Traffic Volume Estimates By Section of Route  
 Fairfax Maintenance Area

Route	Length	AADT	QA	Year
<b>Fairfax County</b>				
From: 29-4427				
(4438) MURDOCK RD	0.08	190	R	1986
To: 29-4437				
From: 29-4437				
(4438) MURDOCK RD	0.12	70	R	1986
To: 29-2426				
From: 29-4437				
(4439) HURST CT	0.04	40	R	1986
To: Cul-de-Sac				
From: Cul-de-Sac				
(4440) WESTFIELD DR	0.13	110	R	1986
To: 29-4410				
From: Dead End				
(4441) RUFFIN DR	0.08	110	R	07/05/2000
To: 29-4442				
From: 29-4442				
(4441) RUFFIN DR	0.09	210	R	07/05/2000
To: 29-4443				
From: 29-4443				
(4441) RUFFIN DR	0.06	320	R	07/05/2000
To: 29-656				
From: 29-4441				
(4442) BUTLER DR	0.05	60	R	07/05/2000
To: Dead End				
From: Cul-de-Sac				
(4443) RHETT LA	0.14	110	R	07/05/2000
To: 29-4441				
From: Dead End				
(4444)	0.04	30	R	1986
To: 29-710 Wakefield Chapel Rd				
From: 29-710 Wakefield Chapel Rd				
(4444)	0.21	250	R	1986
To: 29-4594				
From: 29-4594				
(4444)	0.08	230	R	1986
To: 29-4604				
From: Cul-de-Sac				
(4445) PAUL REVERE CT	0.12	100	R	1986
To: 29-4456				
From: Cul-de-Sac				
(4446) LEAMINGTON CT	0.09	50	R	1986
To: 29-3412 Pr William Dr				
From: Cul-de-Sac				
(4447) LATROBE CT	0.03	40	R	1997
To: 29-4496				
From: Cul-de-Sac				
(4448) LYNN REGIS CT	0.11	70	R	1986
To: 29-4496				
From: 29-3552				
(4449) NEWDALE DR	0.08	90	R	1986
To: 29-2423				
From: 29-6454				
(4450)	0.35	690	R	1991
To: 29-638				
From: 29-638				
(4450)	0.09	1500	R	05/08/2003
To: 29-3294				
From: 29-3294				
(4450)	0.47	1100	R	01/29/2002
To: 29-3647				
From: 29-3647				
(4451) KEMPTON DR	0.07	190	R	01/29/2002
To: 29-4452				

Route	Length	AADT	QA	Year
<b>Fairfax County</b>				
From: 29-4452				
(4451) KEMPTON DR	0.15	210	R	01/29/2002
To: 29-4450				
From: 29-4451				
(4452) MARGATE ST	0.16	120	R	01/29/2002
To: 29-4450				
From: Cul-de-Sac				
(4453) AVON CT	0.05	70	R	01/29/2002
To: 29-4450				
From: 29-3647				
(4454) VENTNOR LA	0.34	180	R	01/29/2002
To: 29-4450				
From: 29-3627				
(4455)	0.99	4500	R	1991
To: 29-710 Wakefield Chapel Rd				
From: 29-710 Wakefield Chapel Rd				
(4455)	0.47	830	R	05/12/2003
To: Dead End				
From: 29-4455 WEST				
(4456) KING RICHARD DR	0.29	210	R	1986
To: 29-4459				
From: 29-4459				
(4456) KING RICHARD DR	0.05	450	R	1986
To: 29-4458				
From: 29-4458				
(4456) KING RICHARD DR	0.10	470	R	1986
To: 29-4457				
From: 29-4457				
(4456) KING RICHARD DR	0.05	490	R	1986
To: 29-4455 EAST				
From: 29-4455 EAST				
(4456) KING RICHARD DR	0.19	450	R	1986
To: 29-4445				
From: 29-4445				
(4456) KING RICHARD DR	0.10	480	R	1986
To: 29-2430 Braeburn Rd				
From: Cul-de-Sac				
(4457) DAMIAN CT	0.04	30	R	1986
To: 29-4456				
From: 29-4456				
(4458) GANELON CT	0.05	40	R	1986
To: Cul-de-Sac				
From: 29-4456				
(4459) CHANTICLEER AV	0.24	180	R	1986
To: 29-4455				
From: 29-4455				
(4459) CHANTICLEER AV	0.12	170	R	1986
To: 29-4629				
From: 29-4629				
(4459) CHANTICLEER AV	0.02	20	R	1986
To: Dead End				
From: Dead End				
(4460) CENTAURS CT	0.05	70	R	01/31/2002
To: 29-4455				
From: 29-4455				
(4460) CENTAURS CT	0.12	190	R	01/31/2002
To: Dead End				
From: 29-4455				
(4461)	0.04	890	R	1986
To: 29-4633				
From: 29-4633				
(4461)	0.08	460	R	1986
To: 29-4634				
From: 29-4634				
(4461)	0.08	650	R	1986
To: 29-4695				



Virginia Department of Transportation  
 Mobility Management Division  
 2003  
 Annual Average Daily Traffic Volume Estimates By Section of Route  
 Fairfax Maintenance Area

Route	Length	AADT	QA	Year
<b>Fairfax County</b>				
From 29-4695				
(4461)	0.05	690	R	1986
To 29-4635				
(4461)	0.15	760	R	1986
To 29-2430 Braeburn Rd				
(4461)	0.05	580	R	1986
To 29-2423				
From 29-2430 Braeburn Rd				
(4462) REGOR LA	0.10	210	R	1986
To 29-2423				
From Cul-de-Sac				
(4463) WILLOWRIDGE LA	0.07	50	R	1986
To 29-3552				
From Cul-de-Sac				
(4464) HARLING LA	0.03	20	R	1986
To 29-2430 Braeburn Rd				
From 29-2555				
(4465) PIXIE CT	0.07	630	R	1997
To 29-4466				
(4465) PIXIE CT	0.05	60	R	1997
To Dead End				
From 29-4465				
(4466) CHANTAL LA	0.09	340	R	1997
To 29-4468				
(4466) CHANTAL LA	0.07	140	R	1997
To 29-4467				
(4466) CHANTAL LA	0.03	40	R	1997
To Dead End				
From 29-4466				
(4467) PETROS CT	0.05	40	R	1997
To Cul-de-Sac				
From 29-4466				
(4468) DENISE LA	0.14	280	R	1986
To 29-907				
From 29-3565				
(4469) TAYLOR LA	0.08	130	R	1986
To 29-3566				
(4469) TAYLOR LA	0.06	180	R	1986
To 29-846 Woodburn Rd				
From 29-1264 Oakton Dr				
(4470) Palmer St	0.16	130	F	2003
To 29-655 Blake La				
From 29-698				
(4471) WILLOWMERE DR	0.08	770	R	1986
To 29-5159				
(4471) WILLOWMERE DR	0.09	620	R	1986
To 29-5158				
(4471) WILLOWMERE DR	0.11	970	R	1986
To 29-744 Hilltop Rd				
From 29-3653				
(4472) KARVER LA	0.11	80	R	1986
To 29-4692				
From 29-4478				
(4473) ECTOR CT	0.03	40	R	1997
To Cul-de-Sac				

Route	Length	AADT	QA	Year
<b>Fairfax County</b>				
From 29-3679 King Arthur/holly				
(4474) CAMELOT DR	0.29	290	R	1986
To 29-4020				
(4474) CAMELOT DR	0.10	220	R	1997
To 29-4022				
(4474) CAMELOT DR	0.09	110	R	1997
To Cul-de-Sac				
From Dead End				
(4475) MERLIN WY	0.07	90	R	1986
To 29-4477				
(4475) MERLIN WY	0.05	550	R	1986
To 29-4479				
(4475) MERLIN WY	0.08	690	R	1986
To 29-3679 King Arthur/holly				
From Cul-de-Sac				
(4476) GALAHAD CT	0.06	60	R	1997
To 29-3679 King Arthur/holly				
From 29-4475				
(4477) DRUID LA	0.10	40	R	1997
To 29-4478				
From Dead End				
(4478) LAUNCELOT WY	0.02	30	R	1986
To 29-4480				
(4478) LAUNCELOT WY	0.05	100	R	1986
To 29-4477				
(4478) LAUNCELOT WY	0.14	330	R	1986
To 29-4499				
(4478) LAUNCELOT WY	0.07	300	R	1986
To 29-4473				
(4478) LAUNCELOT WY	0.08	290	R	1986
To 29-4024				
(4478) LAUNCELOT WY	0.10	220	R	1986
To 29-4025				
From 29-4475				
(4479) GAWAINE CT	0.03	50	R	1997
To Cul-de-Sac				
From Cul-de-Sac				
(4480) TRISTAN CT	0.05	40	R	1986
To 29-4478				
From 29-4483				
(4481) SEDGEFIELD RD	0.10	130	R	09/15/2001
To 29-2538				
(4481) SEDGEFIELD RD	0.10	80	R	09/15/2001
To 29-4482				
From 0.10 MS 29-4481				
(4482) BROOKRIDGE PL	0.10	90	R	08/08/2001
To 29-4481				
(4482) BROOKRIDGE PL	0.04	20	R	08/08/2001
To Dead End				
From 0.05 MS 29-4481				
(4483) FORSGATE PL	0.05	100	R	09/15/2001
To 29-4481				
(4483) FORSGATE PL	0.04	50	R	09/15/2001
To Dead End				

Virginia Department of Transportation  
 Mobility Management Division  
 2003  
 Annual Average Daily Traffic Volume Estimates By Section of Route  
 Fairfax Maintenance Area

Route	Length	AADT	QA	Year
<b>Fairfax County</b>				
From: Cul-de-Sac				
4484 RAMSEY CT	0.04	30	R	1986
To: 29-3294				
From: Dead End				
4485 MINTON DR	0.07	90	R	01/30/2002
To: 29-4498				
4485 MINTON DR	0.06	220	R	01/30/2002
To: 29-1229				
4485 MINTON DR	0.10	230	R	01/30/2002
To: 29-4486				
4485 MINTON DR	0.14	150	R	01/30/2002
To: 29-1558				
From: Cul-de-Sac				
4486 HAVILAND CT	0.09	100	R	01/30/2002
To: 29-4485				
From: 29-1229				
4487 WORCESTER DR	0.22	140	R	1986
To: 29-1558				
4487 WORCESTER DR	0.04	40	R	1986
To: Cul-de-Sac				
From: 29-710 Wakefield Chapel Rd				
4488	0.12	1400	R	1986
To: 29-4389				
4488	0.05	1300	R	1986
To: 29-823				
4488	0.17	1200	R	1986
To: 29-4491				
4488	0.18	3000	R	1986
To: 29-4489				
4488	0.09	2400	R	1986
To: 29-2453				
4488	0.35	640	R	1986
To: 29-4684				
4488	0.15	290	R	1986
To: 29-2453; 29-4683				
From: Cul-de-Sac				
4489 QUARTER CHARGE DR	0.17	90	R	1986
To: 29-4490				
4489 QUARTER CHARGE DR	0.08	170	R	1986
To: 29-4488				
From: Cul-de-Sac				
4490 CHARTWELL CT	0.04	30	R	1986
To: 29-4489				
From: 29-710 Wakefield Chapel Rd				
4491	1.16	2500	R	1991
To: 29-2453				
From: Cul-de-Sac				
4492 PLANTERS CT	0.11	90	R	1986
To: 29-4491				
From: 0.06 MS 29-4491				
4493 VALIANT CT	0.06	47	R	1986
To: 29-4491				
4493 VALIANT CT	0.06	50	R	1986
To: Dead End				

Route	Length	AADT	QA	Year
<b>Fairfax County</b>				
From: 29-2453				
4494 MOCKINGBIRD DR	0.17	1200	R	1987
To: 29-2461				
From: 29-710; 29-3030				
4495	1.19	1500	R	1991
To: 29-4676				
From: 29-2554				
4496 ACOSTA RD	0.08	940	R	1986
To: 29-3577				
4496 ACOSTA RD	0.26	980	R	1986
To: 29-4448				
4496 ACOSTA RD	0.07	710	R	1986
To: 29-4447				
4496 ACOSTA RD	0.07	670	R	1986
To: 29-4665				
4496 ACOSTA RD	0.23	560	R	1986
To: 29-4418				
From: Cul-de-Sac				
4497 WOODCHUCK CT	0.05	40	R	1986
To: 29-4495				
From: Dead End				
4498 LIMOGES DR	0.07	40	R	1986
To: 29-1558				
4498 LIMOGES DR	0.17	180	R	1986
To: 29-4485				
4498 LIMOGES DR	0.06	50	R	1986
To: Dead End				
From: 29-4478				
4499 EXCALIBUR CT	0.05	40	R	1986
To: Cul-de-Sac				
From: 29-644; 29-4556				
4500 OLD KEENE MILL RD	0.15	49	R	1986
To: Dead End				
From: 29-611				
4501 ROXANN RD	0.30	120	R	1986
To: Dead End				
From: Dead End				
4502	1.08	15000	R	1991
To: 29-790 Alban Rd				
From: Cul-de-Sac				
4503 HAUTE CT	0.06	1400	R	1986
To: 29-4502				
From: 29-4592				
4504 WALKING HORSE CT	0.05	90	R	12/07/2001
To: Cul-de-Sac				
From: 29-976				
4505	0.38	60	R	09/08/2000
To: 29-641				
From: 29-976				
4506 WOODFAIR DR	0.06	60	R	09/05/2001
To: Dead End				
From: Dead End				
4507 CRAFTOWN RD	0.05	48	R	09/05/2001
To: 29-4508				
4507 CRAFTOWN RD	0.03	70	R	09/08/2000
To: 29-4509				

Virginia Department of Transportation  
 Mobility Management Division  
 2003  
 Annual Average Daily Traffic Volume Estimates By Section of Route  
 Fairfax Maintenance Area

Route	Length	AADT	QA	Year
<b>Fairfax County</b>				
From: 29-4509				
(4507) CRAFTOWN RD	0.23	190	R	11/05/2001
To: 29-645				
From: Cul-de-Sac				
(4508) WILD ACRE WY	0.12	80	R	11/05/2001
To: 29-4507				
From: 29-4507				
(4509) WEDO LA	0.05	30	R	11/05/2001
To: Dead End				
From: 29-3332 Greeley Blvd				
(4510) RIVINGTON RD	0.07	270	R	01/02/2002
To: 29-4513				
From: 29-4513				
(4510) RIVINGTON RD	0.20	420	R	01/02/2002
To: 29-4511				
From: 29-4511				
(4510) RIVINGTON RD	0.06	720	R	01/02/2002
To: 29-638				
From: 29-4516				
(4511)	0.12	310	R	1986
To: 29-4515				
From: 29-4515				
(4511)	0.09	370	R	1986
To: 29-4514				
From: 29-4514				
(4511)	0.14	700	R	1986
To: 29-3332 Greeley Blvd				
From: 29-3332 Greeley Blvd				
(4511)	0.06	260	R	01/02/2002
To: 29-4513				
From: 29-4513				
(4511)	0.05	280	R	01/02/2002
To: 29-4512				
From: 29-4512				
(4511)	0.14	470	R	01/02/2002
To: 29-4510				
From: Cul-de-Sac				
(4512) NEWBY CT	0.05	60	R	01/02/2002
To: 29-4511				
From: 29-4510				
(4513) BRIXTON ST	0.12	120	R	1986
To: 29-4511				
From: 29-4516				
(4514) HARLAND DR	0.08	140	R	01/02/2002
To: 29-4518				
From: 29-4518				
(4514) HARLAND DR	0.08	230	R	01/02/2002
To: 29-4517				
From: 29-4517				
(4514) HARLAND DR	0.04	490	R	1986
To: 29-4511				
From: 29-4511				
(4514) HARLAND DR	0.09	660	R	1986
To: 29-4174				
From: Cul-de-Sac				
(4515) PORTREE CT	0.08	70	R	1986
To: 29-4511				
From: Cul-de-Sac				
(4516) HOLFORD LA	0.12	110	R	1986
To: 29-4511				
From: 29-4511				
(4516) HOLFORD LA	0.06	120	R	1986
To: 29-4514				
From: 29-4514				
(4516) HOLFORD LA	0.24	250	R	01/02/2002
To: 29-3332 Greeley Blvd				

Route	Length	AADT	QA	Year
<b>Fairfax County</b>				
From: Cul-de-Sac				
(4517) SANDOVER CT	0.17	210	R	01/02/2002
To: 29-4514				
From: 29-4514				
(4518) KENSAL CT	0.09	130	R	01/02/2002
To: Cul-de-Sac				
From: 29-4520				
(4519) SUE PAIGE CT	0.04	30	R	1986
To: Cul-de-Sac				
From: 29-4521 Huntsman Blvd				
(4520) SIDE SADDLE RD	0.07	1200	R	1986
To: 29-4525				
From: 29-4525				
(4520) SIDE SADDLE RD	0.10	1100	R	1986
To: 29-4519				
From: 29-4519				
(4520) SIDE SADDLE RD	0.10	1100	R	1986
To: 29-4530				
From: 29-4530				
(4520) SIDE SADDLE RD	0.07	1200	R	1986
To: 29-4533				
From: Cul-de-Sac				
(4521) Huntsman Blvd	0.63	820	R	12/03/2001
To: 0.19 MN 29-6864				
From: 0.19 MN 29-6864				
(4521)	0.04	870	R	1986
To: 29-6862				
From: 29-6862				
(4521)	0.05	1300	R	1986
To: 29-641				
From: 29-641 Pohick Rd				
(4521) Huntsman Blvd	1.27	8100	F	2003
To: 29-640 Sydenstricker Rd				
From: 29-640 Sydenstricker Rd				
(4521) Huntsman Blvd	0.65	8300	F	2003
To: 29-644 Old Keene Mill Rd				
From: 29-644 Old Keene Mill Rd				
(4521)	0.64	3300	R	1991
To: Dead End				
From: Dead End				
(4522)	0.08	60	R	1986
To: 29-4528				
From: 29-4528				
(4522)	0.07	430	R	1986
To: 29-4521 Huntsman Blvd				
From: 29-4521 Huntsman Blvd				
(4522)	0.07	760	R	1986
To: 29-4523				
From: 29-4523				
(4522)	0.07	640	R	1986
To: 29-4525				
From: 29-4525				
(4522)	0.03	20	R	1986
To: Dead End				
From: 29-4522				
(4523) JENNY DEE PL	0.06	180	R	1986
To: 29-4524				
From: 29-4524				
(4523) JENNY DEE PL	0.05	60	R	1986
To: Dead End				
From: 29-4523				
(4524) FOX RIDGE RD	0.15	100	R	1986
To: 29-4525				
From: Dead End				
(4525) REYNARD DR	0.04	30	R	1986
To: 29-4520				

Virginia Department of Transportation  
 Mobility Management Division  
 2003  
 Annual Average Daily Traffic Volume Estimates By Section of Route  
 Fairfax Maintenance Area

Route	Length	AADT	QA	Year
<b>Fairfax County</b>				
From: 29-4520				
(4525) REYNARD DR	0.19	180	R	1986
To: 29-4530				
(4525) REYNARD DR	0.16	250	R	1986
To: 29-4526				
(4525) REYNARD DR	0.06	240	R	1986
To: 29-4522				
(4525) REYNARD DR	0.09	350	R	1986
To: 29-4524				
(4525) REYNARD DR	0.02	110	R	1986
To: 29-4527				
(4525) REYNARD DR	0.13	110	R	1986
To: Dead End				
From: Cul-de-Sac				
(4526) LYNN SUSAN CT	0.03	20	R	1986
To: 29-4525				
From: 29-4525				
(4527) SANDY DR	0.03	10	R	1986
To: Dead End				
From: Dead End				
(4528) GREY FOX DR	0.03	6	R	1986
To: 29-4564				
(4528) GREY FOX DR	0.10	200	R	1986
To: 29-4565				
(4528) GREY FOX DR	0.05	220	R	1986
To: 29-4561				
(4528) GREY FOX DR	0.11	360	R	1986
To: 29-4560				
(4528) GREY FOX DR	0.07	390	R	1986
To: 29-4529				
(4528) GREY FOX DR	0.21	360	R	1986
To: 29-4522				
(4528) GREY FOX DR	0.08	70	R	1986
To: Dead End				
From: 29-4521 Huntsman Blvd				
(4529) RED JACKET RD	0.06	800	R	1986
To: 29-4528				
(4529) RED JACKET RD	0.07	200	R	1986
To: 29-4531				
(4529) RED JACKET RD	0.07	110	R	1986
To: 29-4532				
(4529) RED JACKET RD	0.06	40	R	1986
To: Dead End				
From: 29-4520				
(4530) HOUNDMASTER RD	0.28	3400	R	1991
To: 29-4521 Huntsman Blvd				
From: 29-4529				
(4531) TERRY LYNN CT	0.06	47	R	1986
To: Cul-de-Sac				
From: 29-4529				
(4532) LAW CT	0.05	47	R	1986
To: Cul-de-Sac				
From: END CIRCLE				
(4533)	0.27	250	R	1986
To: 29-4541 WEST				

Route	Length	AADT	QA	Year
<b>Fairfax County</b>				
From: 29-4541 WEST				
(4533)	0.27	190	R	1986
To: 29-4541 EAST				
(4533)	0.17	240	R	1986
To: 29-4813				
(4533)	0.05	260	R	1986
To: 29-4542				
(4533)	0.08	360	R	1986
To: BEGIN CIRCLE				
(4533)	0.06	1900	R	1986
To: 29-4520				
(4533)	0.05	1300	R	1986
To: 29-640				
From: Cul-de-Sac				
(4534) DIANNE PL	0.09	80	R	1986
To: 29-4530				
From: 29-645				
(4535) BELLEAIR RD	0.14	580	R	10/29/2001
To: 29-6490				
(4535) BELLEAIR RD	0.06	450	R	10/29/2001
To: 29-5976				
(4535) BELLEAIR RD	0.08	60	R	1986
To: Cul-de-Sac				
From: Cul-de-Sac				
(4536) WILLOW OAK PL	0.12	100	R	1986
To: 29-4576				
From: Cul-de-Sac				
(4537) ASHVIEW DR	0.15	140	R	1986
To: 29-4576				
(4537) ASHVIEW DR	0.10	90	R	1986
To: 0.10 MN 29-4576				
From: Dead End				
(4538) ONE PENNY DR	0.23	140	R	08/31/2001
To: 0.23 ME Dead End				
(4538) ONE PENNY DR	0.20	250	R	08/31/2001
To: 29-660 Fairfax Station Rd				
From: 29-4538				
(4539) TWO PENNY LA	0.05	30	R	08/31/2001
To: Dead End				
From: 29-714 Glen Caryln Rd				
(4540) Manchester St	0.21	7600	G	2003
To: Arlington County Line				
From: 29-4530				
(4541)	0.07	2600	R	1986
To: 29-4547				
(4541)	0.19	2500	R	1986
To: 29-4533 WEST				
(4541)	0.10	1400	R	1986
To: 29-4533 EAST				
(4541)	0.10	1200	R	1987
To: 29-4543				
(4541)	0.12	400	R	1986
To: 29-4545				
(4541)	0.06	440	R	1986
To: 29-4542				

Virginia Department of Transportation  
 Mobility Management Division  
 2003  
 Annual Average Daily Traffic Volume Estimates By Section of Route  
 Fairfax Maintenance Area

Route	Length	AADT	QA	Year
<b>Fairfax County</b>				
From: 29-4542				
(4541)	0.17	490	R	1986
To: 29-640				
From: 29-4533				
(4542)	0.06	200	R	1986
To: 29-4541				
(4542)	0.06	180	R	1986
To: 29-4546				
(4542)	0.06	160	R	1986
To: 29-4544				
From: 29-4551 SOUTH				
(4543) GILLINGS RD	0.09	810	R	1986
To: 29-4552				
(4543) GILLINGS RD	0.10	370	R	1986
To: 29-4551 NORTH				
(4543) GILLINGS RD	0.07	950	R	1986
To: 29-4548				
(4543) GILLINGS RD	0.06	980	R	1986
To: 29-4544				
(4543) GILLINGS RD	0.10	1100	R	1986
To: 29-4541				
From: Dead End				
(4544) LANGPORT DR	0.07	60	R	1986
To: 29-4549				
(4544) LANGPORT DR	0.05	210	R	1986
To: 29-4542				
(4544) LANGPORT DR	0.18	150	R	1986
To: 29-4543				
From: Cul-de-Sac				
(4545) DAWLEY CT	0.06	50	R	1986
To: 29-4541				
From: Cul-de-Sac				
(4546) MADLEY CT	0.05	40	R	1986
To: 29-4542				
From: 29-4541				
(4547) DEBORANN CT	0.03	30	R	1986
To: Cul-de-Sac				
From: 29-640				
(4548) KENTFORD DR	0.13	1100	R	1986
To: 29-4549				
(4548) KENTFORD DR	0.06	440	R	1986
To: 29-4550				
(4548) KENTFORD DR	0.16	300	R	1986
To: 29-4543				
From: 29-4544				
(4549) HADLOW DR	0.06	260	R	1986
To: 29-4548				
(4549) HADLOW DR	0.22	270	R	1986
To: 29-4551				
(4549) HADLOW DR	0.11	790	R	1986
To: 29-4570				
(4549) HADLOW DR	0.18	860	R	1986
To: 29-4573				
(4549) HADLOW DR	0.07	940	R	1986
To: 29-4567				

Route	Length	AADT	QA	Year
<b>Fairfax County</b>				
From: 29-4567				
(4549) HADLOW DR	0.06	60	R	1986
To: 29-4574				
From: 29-4548				
(4550) GALGATE DR	0.14	300	R	1986
To: 29-4552				
(4550) GALGATE DR	0.09	230	R	1986
To: 29-4551				
From: Dead End				
(4551)	0.04	49	R	01/08/2004
To: 29-4588				
(4551)	0.07	320	R	01/08/2004
To: 29-4576				
(4551)	0.07	670	R	01/18/2004
To: 29-4575				
(4551)	0.05	940	R	01/08/2004
To: 29-640				
(4551)	0.06	1100	R	01/08/2004
To: 29-4400				
(4551)	0.07	1000	R	01/08/2004
To: 29-4554				
(4551)	0.03	1000	R	01/18/2004
To: 29-4553				
(4551)	0.10	910	R	01/08/2004
To: 29-4549				
(4551)	0.04	620	R	01/08/2004
To: 29-4550				
(4551)	0.04	620	R	01/08/2004
To: 29-4543 SOUTH				
(4551)	0.34	250	R	01/08/2004
To: 29-4543 NORTH				
From: 29-4550				
(4552) FAIRBURN DR	0.25	180	R	1986
To: 29-4543				
From: 29-4551				
(4553) IVYBRIDGE CT	0.11	80	R	1986
To: Cul-de-Sac				
From: 29-5538				
(4554)	0.16	300	R	02/05/2004
To: 29-6139				
(4554)	0.08	610	R	02/05/2004
To: 29-6130				
(4554)	0.14	620	R	02/05/2004
To: 29-5535				
(4554)	0.07	640	R	02/05/2004
To: 29-6137				
(4554)	0.04	680	R	02/05/2004
To: 29-5248				
(4554)	0.05	700	R	02/05/2004
To: 29-5245				
(4554)	0.03	740	R	02/05/2004
To: 29-5258				
(4554)	0.25	880	R	02/05/2004
To: 29-4569				

Virginia Department of Transportation  
 Mobility Management Division  
 2003  
 Annual Average Daily Traffic Volume Estimates By Section of Route  
 Fairfax Maintenance Area

Route	Length	AADT	QA	Year
<b>Fairfax County</b>				
From: 29-4569				
(4554)	0.03	1100	R	02/05/2004
To: 29-4588				
(4554)	0.05	1300	R	02/05/2004
From: 29-4568				
(4554)	0.03	1500	R	02/05/2004
From: 29-640				
(4554)	0.18	1600	R	02/05/2004
To: 29-4551				
From: Cul-de-Sac				
(4555) GREELEY CT	0.05	60	R	12/19/2001
To: 29-3332 Greeley Blvd				
From: 29-644; 29-4500				
(4556) WYNGATE DR	0.13	280	R	1986
To: 29-4557				
(4556) WYNGATE DR	0.07	510	R	12/19/2001
To: 29-3332 Greeley Blvd				
From: Cul-de-Sac				
(4557) ALLOWAY CT	0.16	190	R	12/19/2001
To: 29-4556				
From: 29-3332 Greeley Blvd				
(4558) BRENTFORD DR	0.14	190	R	1986
To: 0.14 MN 29-3332				
(4558) BRENTFORD DR	0.02	NA		1986
To: Cul-de-Sac				
From: Cul-de-Sac				
(4559) CUB DEN CT	0.19	50	R	06/28/2001
To: 29-643				
From: 29-4528				
(4560) LITTLE ANN CT	0.07	60	R	1986
To: Cul-de-Sac				
From: 29-4521 Huntsman Blvd				
(4561) COACHMAN DR	0.04	280	R	1986
To: 29-4563				
(4561) COACHMAN DR	0.05	260	R	1986
To: 29-4528				
(4561) COACHMAN DR	0.12	150	R	1986
To: 29-4562				
(4561) COACHMAN DR	0.07	48	R	1986
To: Dead End				
From: Cul-de-Sac				
(4562) BARB ANNE CT	0.03	30	R	1986
To: 29-4561				
From: Cul-de-Sac				
(4563) TEDDY RAE CT	0.04	30	R	1986
To: 29-4561				
From: Cul-de-Sac				
(4564)	0.23	2900	R	1991
To: 29-4521 Gap Terminus				
From: 29-5536 Gap Terminus				
(4564)	0.45	2900	R	1991
To: 29-4528				
From: Cul-de-Sac				
(4565) JACKIE DENESE CT	0.03	20	R	1986
To: 29-4528				

Route	Length	AADT	QA	Year
<b>Fairfax County</b>				
From: Dead End				
(4566)	0.08	70	R	07/19/2000
To: 29-612				
From: 29-636 Hooes Rd				
(4567) LINDEN TREE LA	0.22	1400	R	1986
To: 29-4549				
From: Cul-de-Sac				
(4568) ARLEY PL	0.05	40	R	1986
To: 29-4554				
From: 29-4554				
(4569) SAMPAL PL	0.13	110	R	1986
To: Cul-de-Sac				
From: Dead End				
(4570) DANFORD LA	0.11	30	R	1986
To: 29-4571				
(4570) DANFORD LA	0.07	180	R	1986
To: 29-4549				
From: 29-4570				
(4571) DANFORD PL	0.07	110	R	1986
To: 29-4572				
(4571) DANFORD PL	0.03	40	R	1986
To: Cul-de-Sac				
From: 29-4571				
(4572) DANFORD CT	0.05	46	R	1986
To: Cul-de-Sac				
From: 29-4549				
(4573) HADLOW CT	0.16	140	R	1986
To: Cul-de-Sac				
From: 29-4549				
(4574) DRYBURGH CT	0.06	60	R	1986
To: Cul-de-Sac				
From: Cul-de-Sac				
(4575) BRISTLECONE PL	0.06	60	R	1986
To: 29-4551				
From: Cul-de-Sac				
(4576) WOODVIEW DR	0.06	60	R	1986
To: 29-4551				
(4576) WOODVIEW DR	0.05	270	R	1986
To: 29-4536				
(4576) WOODVIEW DR	0.06	150	R	1986
To: 29-4537				
(4576) WOODVIEW DR	0.08	270	R	1986
To: 29-5569				
From: 29-4564				
(4577) JOYCE PHILLIP CT	0.08	70	R	1986
To: Cul-de-Sac				
From: Cul-de-Sac				
(4578) STEVEN IRVING CT	0.09	80	R	1986
To: 29-4564				
From: 29-4582				
(4579)	0.17	520	R	1986
To: 29-4564				
(4579)	0.04	30	R	1986
To: Dead End				
From: 29-4582				
(4580)	0.80	4000	R	1991
To: Dead End				

Virginia Department of Transportation  
 Mobility Management Division  
 2003  
 Annual Average Daily Traffic Volume Estimates By Section of Route  
 Fairfax Maintenance Area

Route	Length	AADT	QA	Year
<b>Fairfax County</b>				
From: 29-787				
(4581) SHARI DR	0.18	130	R	1986
To: 29-4601				
From: 29-4601				
(4581) SHARI DR	0.05	30	R	1986
To: Dead End				
From: 29-4587 BEGIN CIRCLE				
(4582) CONSERVATION DR	0.10	2800	R	1986
To: 29-4586				
From: 29-4586				
(4582) CONSERVATION DR	0.06	2600	R	1986
To: 29-4579				
From: 29-4579				
(4582) CONSERVATION DR	0.03	3000	R	1986
To: 29-4585				
From: 29-4585				
(4582) CONSERVATION DR	0.04	2500	R	1986
To: 29-4580				
From: 29-4580				
(4582) CONSERVATION DR	0.03	820	R	1986
To: 29-4583				
From: 29-4583				
(4582) CONSERVATION DR	0.46	780	R	12/07/2001
To: 29-4592				
From: 29-4592				
(4582) CONSERVATION DR	0.06	1700	R	12/07/2001
To: 29-4587 END CIRCLE				
From: Cul-de-Sac				
(4583) ANTELOPE PL	0.05	45	R	1986
To: 29-4584				
From: 29-4584				
(4583) ANTELOPE PL	0.05	120	R	1986
To: 29-4582				
From: 29-4583				
(4584) RIATA CT	0.05	80	R	12/07/2001
To: Cul-de-Sac				
From: Cul-de-Sac				
(4585) CUTTING HORSE CT	0.13	220	R	12/07/2001
To: 29-4582				
From: Cul-de-Sac				
(4586) SETTER PL	0.13	200	R	12/07/2001
To: 29-4582				
From: Cul-de-Sac				
(4587) SPANIEL RD	0.15	150	R	1986
To: 29-4591				
From: 29-4591				
(4587) SPANIEL RD	0.10	610	R	1986
To: 29-4582				
From: 29-4551				
(4588) WHITSON DR	0.23	440	R	1986
To: 29-4554				
From: Cul-de-Sac				
(4589) WOLF RUN LA	0.58	160	R	06/28/2001
To: 29-643				
From: 29-4455				
(4590) CANDACE LA	0.09	180	R	1986
To: 29-4634				
From: 29-4587				
(4591) SHOTGUN CT	0.15	180	R	02/05/2004
To: 29-5538				
From: 29-5538				
(4591) SHOTGUN CT	0.06	70	R	02/05/2004
To: Cul-de-Sac				
From: 29-5560				
(4592) COTTONTAIL CT	0.08	170	R	02/05/2004
To: 29-4504				

Route	Length	AADT	QA	Year
<b>Fairfax County</b>				
From: 29-4504				
(4592) COTTONTAIL CT	0.35	230	R	02/05/2004
To: 29-4582				
From: 29-4455				
(4593) THIBAN TE	0.06	100	R	01/31/2002
To: Cul-de-Sac				
From: 29-4444				
(4594) OAK FOREST DR	0.08	40	R	1986
To: Cul-de-Sac				
From: 29-4491				
(4595) EPINARD CT	0.19	170	R	1986
To: Cul-de-Sac				
From: 29-2430 Braeburn Rd				
(4596) PHILADELPHIA PL	0.10	80	R	1986
To: Cul-de-Sac				
From: 29-2430 Braeburn Rd				
(4597) FEDERAL CT	0.09	70	R	1986
To: Cul-de-Sac				
From: Cul-de-Sac				
(4598) KING CARTER CT	0.07	46	R	1986
To: 29-2430 Braeburn Rd				
From: 29-4633				
(4599) HOWREY CT	0.09	70	R	1986
To: Cul-de-Sac				
From: 29-4502				
(4600)	0.21	11000	R	1987
To: Fairfax County Pkwy				
From: Dead End				
(4600)	0.39	11000	R	1987
To: 29-617 Backlick Rd				
From: Dead End				
(4601)	0.07	80	R	1986
To: 29-4602				
From: 29-4602				
(4601)	0.05	120	R	1986
To: 29-3654				
From: 29-3654				
(4601)	0.06	120	R	1986
To: 29-4581				
From: Cul-de-Sac				
(4602) ANNAPOLIS CT	0.04	30	R	1986
To: 29-4601				
From: 29-710 Wakefield Chapel Rd				
(4603)	0.06	NA		1986
To: 29-4491				
From: 29-710 Wakefield Chapel Rd				
(4604) DECLARATION CT	0.06	280	R	1986
To: 29-4444				
From: 29-4444				
(4604) DECLARATION CT	0.07	60	R	1986
To: Cul-de-Sac				
From: 29-744 Hilltop Rd				
(4605) DORR AV	0.25	9100	R	1986
To: 29-4606				
From: 29-4606				
(4605) DORR AV	0.16	2900	R	1986
To: Dead End				
From: 29-4605				
(4606) MERRIFIELD AV	0.14	3900	R	1986
To: 29-6065				

Virginia Department of Transportation  
 Mobility Management Division  
 2003  
 Annual Average Daily Traffic Volume Estimates By Section of Route  
 Fairfax Maintenance Area

Route	Length	AADT	QA	Year
<b>Fairfax County</b>				
From: [ ] 4607 WYNFORD DR	Dead End	0.22	190	R 1997
To: [ ]	29-4614			
From: [ ] 4607 WYNFORD DR	0.06	320	R	1997
To: [ ]	29-4613			
From: [ ] 4607 WYNFORD DR	0.09	390	R	1997
To: [ ]	29-812			
From: [ ] 4607 WYNFORD DR	0.07	250	R	1997
To: [ ]	29-4609			
From: [ ] 4607 WYNFORD DR	0.14	200	R	1997
To: [ ]	29-4608			
From: [ ] 4607 WYNFORD DR	0.05	NA		1986
To: [ ]	Cul-de-Sac			
From: [ ] 4608 CRANLEIGH CT	0.09	70	R	1997
To: [ ]	29-4607			
From: [ ] 4609 GROSVENOR CT	0.07	60	R	1997
To: [ ]	Cul-de-Sac			
From: [ ] 4610 EARLHAM ST	0.06	280	R	09/12/2001
To: [ ]	29-4870			
From: [ ] 4610 EARLHAM ST	0.05	490	R	09/12/2001
To: [ ]	29-4406			
From: [ ] 4611 ELMIRA CT	0.04	40	R	08/15/2001
To: [ ]	Cul-de-Sac			
From: [ ] 4612 MANTUA DR	0.26	210	R	1997
To: [ ]	29-1044			
From: [ ] 4613 PEMBRIDGE CT	0.06	50	R	1997
To: [ ]	Cul-de-Sac			
From: [ ] 4614 LOTHBURY CT	0.04	30	R	1986
To: [ ]	Cul-de-Sac			
From: [ ] 4615 NAN MILL LA	0.03	9	R	1986
To: [ ]	Dead End; Gap Terminus			
From: [ ] 4615 NAN MILL LA	0.05	60	R	01/24/2002
To: [ ]	29-4619			
From: [ ] 4616 SONJO CT	0.05	47	R	1997
To: [ ]	29-4410			
From: [ ] 4617 HELENWOOD DR	0.08	100	R	1986
To: [ ]	29-4410			
From: [ ] 4617 HELENWOOD DR	0.03	40	R	01/24/2002
To: [ ]	Dead End			
From: [ ] 4618 GRAMLEE CI	0.13	200	R	01/24/2002
To: [ ]	Cul-de-Sac			
From: [ ] 4619 TWINBROOK RD	0.67	1600	R	01/28/2002
To: [ ]	29-620; 29-652			

Route	Length	AADT	QA	Year
<b>Fairfax County</b>				
From: [ ] 4620 BABSON CT	0.09	180	R	01/24/2002
To: [ ]	Cul-de-Sac			
From: [ ] 4621 OLDE FORGE CT	0.04	60	R	01/24/2002
To: [ ]	0.14 MS 29-4617			
From: [ ] 4621 OLDE FORGE CT	0.04	60	R	01/24/2002
To: [ ]	29-4617			
From: [ ] 4621 OLDE FORGE CT	0.04	60	R	01/24/2002
To: [ ]	Dead End			
From: [ ] 4622 JOMAR DR	0.13	180	R	01/24/2001
To: [ ]	Dead End			
From: [ ] 4622 JOMAR DR	0.04	190	R	1986
To: [ ]	29-4624			
From: [ ] 4622 JOMAR DR	0.13	440	R	1986
To: [ ]	29-4623			
From: [ ] 4623 STEVEBROOK RD	0.18	240	R	01/24/2002
To: [ ]	29-4410			
From: [ ] 4624 LIBBEY DR	0.10	120	R	01/24/2002
To: [ ]	29-4622			
From: [ ] 4625 [ ]	0.08	130	R	01/24/2002
To: [ ]	Cul-de-Sac			
From: [ ] 4626 TARA DR	0.12	240	R	01/24/2002
To: [ ]	Dead End			
From: [ ] 4626 TARA DR	0.24	170	R	1986
To: [ ]	29-4410			
From: [ ] 4626 TARA DR	0.11	170	R	01/24/2002
To: [ ]	29-4619 SOUTH			
From: [ ] 4627 LAWN CT	0.14	220	R	01/24/2002
To: [ ]	29-4619 NORTH			
From: [ ] 4628 BERWYND CT	0.03	40	R	08/08/2001
To: [ ]	Dead End			
From: [ ] 4629 HELEN TE	0.03	30	R	1986
To: [ ]	29-4619			
From: [ ] 4629 HELEN TE	0.05	80	R	1986
To: [ ]	29-4630			
From: [ ] 4630 MIDAS CT	0.03	30	R	1986
To: [ ]	29-4459			
From: [ ] 4631 MAGDALENE CT	0.05	60	R	01/31/2002
To: [ ]	Cul-de-Sac			
From: [ ] 4631 MAGDALENE CT	0.03	40	R	01/31/2002
To: [ ]	29-4455			
From: [ ] 4632 DORA CT	0.10	150	R	01/31/2002
To: [ ]	Cul-de-Sac			
From: [ ] 4633 SINON ST	0.13	790	R	1986
To: [ ]	29-4455			



Virginia Department of Transportation  
 Mobility Management Division  
 2003  
 Annual Average Daily Traffic Volume Estimates By Section of Route  
 Fairfax Maintenance Area

Route	Length	AADT	QA	Year
<b>Fairfax County</b>				
From: 29-4599				
(4633) SINON ST	0.07	840	R	1986
To: 29-2430 Braeburn Rd				
From: Dead End				
(4634) NERO ST	0.06	80	R	1986
To: 29-4590				
From: 29-4590				
(4634) NERO ST	0.12	150	R	1986
To: 29-4461				
From: Cul-de-Sac From West				
(4635) ROSEDALE LA	0.06	45	R	1986
To: 29-4461				
From: 29-4461				
(4635) ROSEDALE LA	0.06	49	R	1986
To: Cul-de-Sac				
From: Dead End				
(4636) TARHEEL WY	0.11	170	R	01/31/2002
To: 29-4455				
From: 29-4455				
(4636) TARHEEL WY	0.07	130	R	1986
To: 29-4637				
From: 29-4637				
(4636) TARHEEL WY	0.08	90	R	1986
To: 29-4639				
From: 29-4639				
(4636) TARHEEL WY	0.02	5	R	1986
To: Dead End				
From: Cul-de-Sac				
(4637) KENAN CT	0.03	60	R	01/31/2002
To: 29-4636				
From: 29-4455				
(4638) OLD WELL RD	0.08	120	R	01/31/2002
To: Cul-de-Sac				
From: 29-4636				
(4639) HOGANS LAKE PL	0.04	50	R	01/31/2002
To: Cul-de-Sac				
From: Cul-de-Sac				
(4640) BEAVERDAM CT	0.04	70	R	01/31/2002
To: 29-4455				
From: Dead End				
(4641) BAYARD PL	0.13	90	R	1986
To: 29-651				
From: 29-4619				
(4642) HERMITAGE DR	0.08	90	R	01/24/2002
To: Dead End				
From: 29-787				
(4643) BRIAR PATCH LA	0.07	990	R	1986
To: 29-3663				
From: 29-3663				
(4643) BRIAR PATCH LA	0.12	410	R	1986
To: 29-4644				
From: 29-4644				
(4643) BRIAR PATCH LA	0.09	260	R	1986
To: Cul-de-Sac				
From: Cul-de-Sac				
(4644) BRIARWOOD PL	0.08	80	R	1986
To: 29-4643				
From: 29-4648				
(4645) NOVAR DR	0.24	190	R	1986
To: 29-4650				
From: 29-4831 Poplar Tree Ct				
(4646) Lee Corner Rd	0.51	5200	G	2003
To: 29-4651 Pennsboro Dr				

Route	Length	AADT	QA	Year
<b>Fairfax County</b>				
From: 29-4651 Pennsboro Dr				
(4646) Lee Corner Rd	0.61	5700	G	2003
To: US 50 Lee Jackson Mem Hwy				
From: 29-4648				
(4647) MAPLETON DR	0.24	150	R	1986
To: 29-4646 Lee Corner Rd				
From: 29-4651				
(4648)	0.62	1400	R	1991
To: 29-4646 Lee Corner Rd				
From: 29-4646 Lee Corner Rd				
(4648)	0.30	2300	R	1991
To: 29-4951 WEST				
From: Cul-de-Sac				
(4649) BENTREE CT	0.03	50	R	01/20/2004
To: 29-4646 Lee Corner Rd				
From: Dead End				
(4650) FRONTAGE RD	0.03	390	R	1986
To: 29-4645				
From: 29-4645				
(4650) FRONTAGE RD	0.10	220	R	1986
To: 29-4646 Lee Corner Rd				
From: 29-4646 Lee Corner Rd				
(4650) FRONTAGE RD	0.05	30	R	1986
To: Dead End				
From: 29-4951				
(4651)	0.37	2200	R	1991
To: 29-4887				
From: 29-4887				
(4651)	0.35	850	R	1991
To: 29-4648 EAST				
From: Cul-de-Sac				
(4652) WILLOUGHBY CT	0.09	160	R	08/25/2001
To: 29-4651				
From: 29-4646 Lee Corner Rd				
(4653) PITKIN CT	0.08	60	R	09/18/2000
To: Cul-de-Sac				
From: Dead End				
(4654) FULMER DR	0.09	6	R	1986
To: 29-4655				
From: 29-4655				
(4654) FULMER DR	0.08	200	R	1986
To: 29-4646 Lee Corner Rd				
From: 29-4654				
(4655) DE HAVEN DR	0.08	130	R	1986
To: 29-4657				
From: 29-4657				
(4655) DE HAVEN DR	0.11	150	R	1986
To: 29-4651				
From: 29-4651				
(4655) DE HAVEN DR	0.13	130	R	1986
To: Dead End				
From: 29-4651 SOUTH				
(4656) NEWPORT DR	0.17	1700	R	1986
To: 29-4950 EAST				
From: 29-4950 EAST				
(4656) NEWPORT DR	0.07	1500	R	1986
To: 29-4950 WEST				
From: 29-4950 WEST				
(4656) NEWPORT DR	0.11	1100	R	1986
To: 29-4951 NORTH				
From: 29-4655				
(4657) ADELPHI CT	0.05	70	R	09/18/2000
To: Cul-de-Sac				

Virginia Department of Transportation  
 Mobility Management Division  
 2003  
 Annual Average Daily Traffic Volume Estimates By Section of Route  
 Fairfax Maintenance Area

Route	Length	AADT	QA	Year
<b>Fairfax County</b>				
From: Cul-de-Sac				
4658 KINCAID PL	0.05	60	R	08/25/2001
To: 29-4661				
From: 29-4651				
4659 PENNSBORO CT	0.10	170	R	01/20/2004
To: Cul-de-Sac				
From: Dead End				
4660	0.95	100	R	08/08/2001
To: 29-620				
From: 29-620				
4660	0.05	700	R	08/08/2001
To: 29-7885				
From: 29-4651				
4661 KINCAID CT	0.14	230	R	01/20/2004
To: 29-4658				
From: 29-4658				
4661 KINCAID CT	0.07	250	R	01/20/2004
To: 29-4887				
From: 29-4887				
4661 KINCAID CT	0.04	110	R	08/25/2001
To: Dead End				
From: 29-4648 EAST				
4662 BRIARTON DR	0.13	430	R	01/20/2004
To: 29-6476				
From: 29-6476				
4662 BRIARTON DR	0.04	360	R	01/20/2004
To: 29-6478				
From: 29-6478				
4662 BRIARTON DR	0.09	240	R	01/20/2004
To: 29-4299				
From: 29-4299				
4662 BRIARTON DR	0.09	410	R	01/20/2004
To: 29-4648 WEST				
From: 29-4651				
4663 CARMEL LA	0.10	160	R	01/20/2004
To: 29-4888				
From: 29-4888				
4663 CARMEL LA	0.06	190	R	01/20/2004
To: 29-4887				
From: 29-1475				
4664 ROBERT EVANS DR	0.14	60	R	1986
To: Cul-de-Sac				
From: 29-4496				
4665 TOVITO DR	0.46	480	R	1997
To: Dead End				
From: Cul-de-Sac				
4666 TURKEY CREEK CT	0.08	60	R	1986
To: 29-2235				
From: 29-2235				
4667 NECOSTIN WY	0.04	30	R	1986
To: Cul-de-Sac				
From: 29-4693				
4668 PRUDENCE DR	0.10	160	R	1986
To: 29-4673				
From: 29-4673				
4668 PRUDENCE DR	0.10	130	R	1986
To: 29-4675				
From: 29-4693				
4669 MARGARET LA	0.05	310	R	05/12/2003
To: 29-7869				
From: 29-7869				
4669 MARGARET LA	0.12	80	R	05/12/2003
To: Cul-de-Sac				

Route	Length	AADT	QA	Year
<b>Fairfax County</b>				
From: 29-620				
4670 STONE HAVEN DR	0.06	750	R	1986
To: 29-4671				
From: 29-4671				
4670 STONE HAVEN DR	0.06	700	R	1986
To: 29-4672				
From: 29-4672				
4670 STONE HAVEN DR	0.06	660	R	1986
To: 29-3647				
From: 29-3647				
4670 STONE HAVEN DR	0.05	470	R	1986
To: 29-4674				
From: 29-4674				
4670 STONE HAVEN DR	0.07	400	R	1986
To: 29-4690				
From: 0.06 MW 29-4670				
4671	0.06	100	R	01/31/2002
To: 29-4670				
From: 29-4670				
4671	0.08	120	R	01/31/2002
To: Dead End				
From: 29-4670				
4672 DARIEN CT	0.07	110	R	01/31/2002
To: Dead End				
From: 29-4668				
4673 DULCE CT	0.03	60	R	01/31/2002
To: Cul-de-Sac				
From: 29-4670				
4674 COCKNEY CT	0.11	150	R	01/31/2002
To: Cul-de-Sac				
From: Dead End				
4675 ALTHEA DR	0.07	110	R	01/31/2002
To: 29-3647				
From: 29-3647				
4675 ALTHEA DR	0.05	560	R	1986
To: 29-4691				
From: 29-4691				
4675 ALTHEA DR	0.05	550	R	1986
To: 29-4690				
From: 29-4690				
4675 ALTHEA DR	0.06	740	R	1986
To: 29-4668				
From: 29-4668				
4675 ALTHEA DR	0.23	810	R	1986
To: 29-4693				
From: 29-4491				
4676 FOX HARROW LA	0.10	130	R	1986
To: 29-4495				
From: 29-4495				
4676 FOX HARROW LA	0.04	30	R	1986
To: Dead End				
From: Cul-de-Sac				
4677 JAYSON LA	0.12	20	R	1986
To: 29-4495				
From: 29-4491				
4678 NIGHTINGALE CT	0.06	48	R	1986
To: Dead End				
From: 29-4491				
4679 MYNOR DR	0.04	20	R	1986
To: Dead End				
From: Cul-de-Sac				
4680 MISS ANNE LA	0.05	50	R	1986
To: 29-2453				
From: 29-2453				
4681 CAPTAIN HAWKINS CT	0.11	90	R	1986
To: Cul-de-Sac				

Virginia Department of Transportation  
 Mobility Management Division  
 2003  
 Annual Average Daily Traffic Volume Estimates By Section of Route  
 Fairfax Maintenance Area

Route	Length	AADT	QA	Year
<b>Fairfax County</b>				
From: Cul-de-Sac				
(4682) FIVE GATES RD	0.08	60	R	1986
To: 29-2453				
From: Dead End				
(4683) TROTting LA	0.05	47	R	1986
To: 29-2453; 29-4488				
From: 0.06 MW 29-4488				
(4684)	0.06	46	R	1986
To: 29-4488				
(4684)	0.06	30	R	1986
To: Dead End				
From: 29-4406				
(4685) ALMOND ST	0.19	160	R	09/07/2001
To: 29-4405				
From: 29-5833				
(4686)	0.13	4400	R	09/07/2001
To: 29-7780				
(4686)	0.08	2900	R	09/07/2001
To: 29-654				
(4686)	0.07	410	R	09/07/2001
To: 29-4687				
(4686)	0.13	510	R	09/07/2001
To: 29-4406				
From: 29-5833				
(4687)	0.12	780	R	02/04/2004
To: 29-6161				
(4687)	0.03	800	R	02/04/2004
To: 29-6160				
(4687)	0.05	330	R	02/04/2004
To: 29-654				
(4687)	0.26	220	R	02/04/2004
To: 29-4686				
From: 29-4491				
(4688) STONE GATE DR	0.11	220	R	1986
To: 29-4689				
(4688) STONE GATE DR	0.10	300	R	1986
To: 29-4495				
From: Dead End				
(4689) RANDOM CT	0.07	NA		1986
To: 0.07 ME Dead End				
(4689) RANDOM CT	0.04	46	R	1986
To: 29-4688				
(4689) RANDOM CT	0.09	80	R	1986
To: Dead End				
From: 29-4675				
(4690) ENGLISH DR	0.04	330	R	1986
To: 29-4670				
(4690) ENGLISH DR	0.18	170	R	01/31/2002
To: Dead End				
From: Dead End				
(4691) CHARTER LA	0.03	10	R	01/31/2002
To: 29-4675				
From: 29-3651				
(4692) FLEMING DR	0.04	200	R	1986
To: 29-4472				

Route	Length	AADT	QA	Year
<b>Fairfax County</b>				
From: 29-4472				
(4692) FLEMING DR	0.14	230	R	1986
To: 29-4694				
(4692) FLEMING DR	0.07	250	R	1986
To: 29-4693				
(4692) FLEMING DR	0.06	60	R	01/31/2002
To: Dead End				
From: 29-620; 29-645				
(4693) WOODLAND WY	0.60	5400	R	1991
To: 29-4455				
From: Cul-de-Sac				
(4694) CICERO CT	0.04	60	R	01/31/2002
To: 29-4692				
From: 29-4461				
(4695) VENTURA LA	0.08	110	R	1986
To: 29-4696				
(4695) VENTURA LA	0.03	30	R	1986
To: Dead End				
From: Cul-de-Sac				
(4696) SLIGO LA	0.05	30	R	1986
To: 29-4695				
From: 29-671				
(4697) LAPHAM DR	0.18	550	R	1997
To: 29-3727				
(4697) LAPHAM DR	0.19	410	R	1997
To: 29-4943				
(4697) LAPHAM DR	0.28	200	R	1997
To: Cul-de-Sac				
From: 29-4699				
(4698) GOSS RD	0.25	170	R	1986
To: 29-787				
From: 29-6593				
(4699)	0.36	3100	R	1991
To: Dead End				
From: 29-623				
(4700) HEATHER GLEN DR	0.13	130	R	1986
To: 29-4261				
(4700) HEATHER GLEN DR	0.13	210	R	1986
To: 29-3109				
From: 29-602 Reston Pkwy				
(4701) Colts Neck Rd	0.83	890	G	2003
To: 29-4721 Glade Dr				
(4701) Colts Neck Rd	0.85	9100	G	2003
To: 29-5320 Sunrise Valley Rd				
From: Dead End				
(4702) QUORN LA	0.28	230	R	1996
To: 29-4701 Colts Neck Rd				
From: 29-665 Fox Mill Rd				
(4703) Steeplechase Dr	0.52	1600	G	2003
To: 29-673 Lawyers Rd				
(4703) Steeplechase Dr	0.66	1300	G	2003
To: 29-4701 Colts Neck Rd				
(4703) STEEPLCHASE DR	0.07	840	R	1986
To: 29-4780				
(4703) STEEPLCHASE DR	0.02	710	R	1986
To: 29-4709				

Virginia Department of Transportation  
 Mobility Management Division  
 2003  
 Annual Average Daily Traffic Volume Estimates By Section of Route  
 Fairfax Maintenance Area

Route	Length	AADT	QA	Year
<b>Fairfax County</b>				
From: 29-4709				
(4703) STEEPLECHASE DR	0.04	690	R	1986
To: 29-4781				
(4703) STEEPLECHASE DR	0.07	430	R	1986
To: 29-4710				
From: 29-4705				
(4704) WHIP RD	0.07	210	R	1996
To: 29-4703 Steeplechase Dr				
(4704) WHIP RD	0.10	250	R	1996
To: 29-4714				
From: 0.11 MN 29-4704				
(4705) TROPHY LA	0.11	120	R	1996
To: 29-4704				
(4705) TROPHY LA	0.05	50	R	1996
To: Dead End				
From: 0.09 MN 29-4706				
(4706)	0.18	100	R	1996
To: Dead End; Gap Terminus				
From: T-Intersection; Gap Terminus				
(4706)	0.05	170	R	1996
To: 29-4703 Steeplechase Dr				
From: 29-4703 Steeplechase Dr				
(4707) TRIPLE CROWN RD	0.17	910	R	1986
To: 29-5312				
(4707) TRIPLE CROWN RD	0.21	950	R	1986
To: 29-4773				
(4707) TRIPLE CROWN RD	0.07	1000	R	1986
To: 29-4721 Glade Dr				
From: Dead End				
(4708)	0.09	80	R	1996
To: 29-4703 Steeplechase Dr				
(4708)	0.05	180	R	1996
To: Dead End				
(4708)	0.07	90	R	1996
To: 29-4708				
(4708)	0.07	90	R	1996
To: Dead End				
From: Cul-de-Sac				
(4709) OLD TRACE LA	0.08	90	R	1996
To: 29-4703 Steeplechase Dr				
From: Cul-de-Sac				
(4710) PADDOCK LA	0.07	90	R	1996
To: 29-4703 Steeplechase Dr				
(4710) PADDOCK LA	0.02	190	R	1986
To: 29-4776				
(4710) PADDOCK LA	0.08	210	R	1986
To: 29-4777				
(4710) PADDOCK LA	0.04	270	R	1986
To: 29-4778				
(4710) PADDOCK LA	0.06	290	R	1986
To: 29-4779				
(4710) PADDOCK LA	0.11	370	R	1986
To: 29-4701 Colts Neck Rd				

Route	Length	AADT	QA	Year
<b>Fairfax County</b>				
From: Cul-de-Sac				
(4711) HOUNDS LA	0.07	70	R	1996
To: 29-4701 Colts Neck Rd				
From: Cul-de-Sac				
(4712) BASSET LA	0.10	100	R	1996
To: 29-4701 Colts Neck Rd				
From: 29-4701 Colts Neck Rd				
(4713) STIRRUP RD	0.04	280	R	1986
To: Dead End; Gap Terminus				
(4713) STIRRUP RD	0.20	240	R	1996
To: 29-4713				
(4713) STIRRUP RD	0.16	150	R	1996
To: Dead End				
From: Dead End				
(4714) FOWLERS LA	0.11	100	R	1996
To: 29-4704				
(4714) FOWLERS LA	0.08	80	R	1996
To: Dead End				
From: 29-673				
(4715) PEGASUS LA	0.15	140	R	1996
To: Cul-de-Sac				
From: 29-673				
(4716) CHARLESTOWN LA	0.09	120	R	1996
To: Cul-de-Sac				
From: 29-673				
(4717) FAUQUIER LA	0.17	120	R	1996
To: Dead End				
From: 29-4703 Steeplechase Dr				
(4718)	0.17	570	R	1986
To: 29-4799				
(4718)	0.18	510	R	1986
To: 29-5324 WEST				
(4718)	0.06	330	R	1986
To: 29-5366				
(4718)	0.06	240	R	1986
To: 29-5367				
(4718)	0.13	210	R	1986
To: 29-5324 EAST				
(4718)	0.04	690	R	1986
To: 29-5323				
(4718)	0.13	810	R	1986
To: 29-5322				
(4718)	0.03	930	R	1986
To: 29-673				
(4718)	0.10	120	R	1996
To: Cul-de-Sac				
From: 29-7503				
(4719)	0.10	NA		1993
To: 29-5311				
(4719)	0.13	140	R	1986
To: 29-4747				
(4719)	0.06	670	R	1986
To: 29-5310				
(4719)	0.05	1200	R	1991
To: 29-673				

Virginia Department of Transportation  
 Mobility Management Division  
 2003  
 Annual Average Daily Traffic Volume Estimates By Section of Route  
 Fairfax Maintenance Area

Route	Length	AADT	QA	Year
<b>Fairfax County</b>				
From: 29-673				
(4719)	0.06	260	R	1996
To: T-Intersection				
From: 29-673				
(4719)	0.13	140	R	1996
To: Dead End; Gap Terminus				
From: T-Intersection; Gap Terminus				
(4719)	0.08	70	R	1996
To: Dead End				
From: Dead End				
(4720) Soapstone Dr	0.74	1800	R	1996
To: 29-673				
From: 29-673 Lawyers Rd				
(4720) Soapstone Dr	0.42	4100	G	2003
To: 29-4721 Glade Dr				
From: 29-4721 Glade Dr				
(4720) Soapstone Dr	0.59	5900	G	2003
To: 29-5329 South Lakes Dr				
From: 29-5329 South Lakes Dr				
(4720) Soapstone Dr	0.90	7300	G	2003
To: 29-5320 Sunrise Valley Dr				
From: 29-5320 Sunrise Valley Dr				
(4721) Glade Dr	1.27	6000	G	2003
To: 29-602 Reston Pkwy				
From: 29-602 Glade Dr				
(4721) Glade Dr	0.18	10000	G	2003
To: 29-4701 Colts Neck Rd				
From: 29-4701 Colts Neck Rd				
(4721) Glade Dr	0.35	5700	G	2003
To: Dead End; Gap Terminus				
From: 29-5328 Gap Terminus				
(4721) Glade Dr	0.92	4400	G	2003
To: 29-4720 Soapstone Dr				
From: 29-4720 Soapstone Dr				
(4721) Glade Dr	1.21	1900	G	2003
To: 29-5301 Twin Branch Rd				
From: Dead End				
(4722) PINOAK LA	0.04	60	R	1996
To: 29-673				
From: 29-673				
(4722) PINOAK LA	0.04	270	R	1996
To: 29-4738				
From: 29-4738				
(4722) PINOAK LA	0.20	180	R	1996
To: Cul-de-Sac				
From: 29-8802; 29-8955				
(4723)	0.12	70	R	1996
To: 29-4724				
From: 29-4724				
(4723)	0.04	60	R	1996
To: Dead End				
From: Dead End				
(4724) CALKINS RD	0.06	60	R	1996
To: 29-4723				
From: 29-4723				
(4724) CALKINS RD	0.33	310	R	1996
To: 29-602				
From: 29-4726 North Shore Dr				
(4725) Village Rd	0.06	6500	G	2003
To: 29-606 Baron Cameron Ave				
From: Dead End				
(4726) North Shore Dr	0.58	5400	R	1993
To: 29-828 S, Wiehle Ave				
From: 29-828 S, Wiehle Ave				
(4726) North Shore Dr	1.65	5000	G	2003
To: 29-4727 Fairway Dr				

Route	Length	AADT	QA	Year
<b>Fairfax County</b>				
From: 29-4727 Fairway Dr				
(4726) North Shore Dr	0.47	5600	G	2003
To: 29-4725 Village Rd				
From: 29-4725 Village Rd				
(4726) North Shore Dr	0.84	8600	R	1991
To: 29-4783 Ring Rd				
From: 29-4726 North Shore Dr				
(4727) FAIRWAY DR	0.70	2800	R	1991
To: 29-828 Wiehle Ave				
From: 29-4727				
(4728)	0.28	240	R	1996
To: 29-4727				
From: 29-4727				
(4728)	0.12	600	R	1996
To: Dead End				
From: Dead End				
(4729) SOUTH SHORE RD	0.13	120	R	1986
To: 29-4730				
From: 29-4730				
(4729) SOUTH SHORE RD	0.13	130	R	1986
To: Dead End				
From: Dead End				
(4730) RED OAK CI	0.03	40	R	1996
To: 29-4727				
From: 29-4727				
(4730) RED OAK CI	0.07	400	R	1996
To: 29-4729				
From: Dead End				
(4731)	0.03	60	R	1996
To: 29-4727				
From: Dead End				
(4732)	0.03	60	R	1996
To: 29-4727				
From: 29-4726 WEST				
(4733)	0.39	2700	R	1986
To: 29-4735				
From: 29-4735				
(4733)	0.18	860	R	1986
To: 29-4726 EAST				
From: Dead End				
(4734) BEAVER CI	0.03	40	R	1996
To: 29-4727				
From: 29-4733				
(4735) VANTAGE HILL RD	0.14	1300	R	1986
To: Cul-de-Sac				
From: 29-4726 WEST				
(4736) LINKS DR	0.37	1700	R	1996
To: 29-4775				
From: 29-4775				
(4736) LINKS DR	0.05	1500	R	1996
To: 29-4726 EAST				
From: Cul-de-Sac				
(4737) MOORINGS DR	0.20	1400	R	1996
To: 29-4726 North Shore Dr				
From: 29-4722				
(4738) VIRGATE LA	0.06	80	R	1996
To: Cul-de-Sac				
From: 29-673				
(4739) DROP FORGE LA	0.06	230	R	1996
To: Cul-de-Sac; Gap Terminus				
From: Cul-de-Sac; Gap Terminus				
(4739) DROP FORGE LA	0.10	90	R	1996
To: T-Intersection				

Virginia Department of Transportation  
 Mobility Management Division  
 2003  
 Annual Average Daily Traffic Volume Estimates By Section of Route  
 Fairfax Maintenance Area

Route	Length	AADT	QA	Year
<b>Fairfax County</b>				
From: T-Intersection				
(4739) DROP FORGE LA	0.14	120	R	1996
To: Cul-de-Sac				
From: 29-673				
(4740) PONY LA	0.03	40	R	1996
To: Cul-de-Sac				
From: Dead End				
(4741) CLIPSTONE LA	0.10	100	R	1996
To: 29-4742				
(4741) CLIPSTONE LA	0.05	180	R	1996
To: 29-4720 Soapstone Dr				
From: 29-4741				
(4742) RED CLOVER CT	0.06	70	R	1996
To: Cul-de-Sac				
From: 29-673				
(4743) FARRIER LA	0.10	120	R	1996
To: Cul-de-Sac				
From: Cul-de-Sac				
(4744) TACK LA	0.09	60	R	1996
To: 29-673				
From: 29-673				
(4745) APPALOOSA CT	0.06	90	R	09/18/2000
To: Cul-de-Sac				
From: 29-4701 Colts Neck Rd				
(4746) JACKSTAY TE	0.04	60	R	09/18/2000
To: Cul-de-Sac				
From: 29-4720 Soapstone Dr				
(4747) RUNNING CEDAR RD	0.13	670	R	1986
To: 29-4748				
(4747) RUNNING CEDAR RD	0.07	510	R	1986
To: 29-5314				
(4747) RUNNING CEDAR RD	0.05	450	R	1996
To: 29-5313				
(4747) RUNNING CEDAR RD	0.25	620	R	1996
To: 29-4719				
From: 29-4747				
(4748) WOOD FERN CT	0.04	30	R	1986
To: Cul-de-Sac				
From: Dead End				
(4749) CANTER LA	0.12	130	R	07/05/2000
To: 29-4770				
(4749) CANTER LA	0.14	330	R	07/05/2000
To: 29-4703 Steeplechase Dr				
From: Dead End				
(4750)	0.25	3200	R	02/04/2004
To: US 29				
(4750)	0.31	1600	R	02/04/2004
To: 29-5450				
(4750)	0.23	1600	R	02/04/2004
To: 29-662				
From: FR-911				
(4751)	0.04	730	R	02/04/2004
To: US 29; 29-4750				
(4751)	0.01	400	R	02/04/2004
To: FR-900				

Route	Length	AADT	QA	Year
<b>Fairfax County</b>				
From: 29-5324				
(4752) FOX CLOVE RD	0.43	370	R	1996
To: 29-4720 Soapstone Dr				
(4752) FOX CLOVE RD	0.08	220	R	1996
To: 29-4753				
(4752) FOX CLOVE RD	0.04	8	R	1996
To: Dead End				
From: 0.11 MS 29-4752				
(4753) PENNY ROYAL LA	0.11	90	R	07/05/2000
To: 29-4752				
(4753) PENNY ROYAL LA	0.13	120	R	07/05/2000
To: Dead End				
From: Dead End				
(4754) BLUE SMOKE TR	0.03	9	R	1996
To: 29-4769				
(4754) BLUE SMOKE TR	0.07	100	R	1996
To: 29-4720 Soapstone Dr				
(4754) BLUE SMOKE TR	0.17	200	R	1996
To: Dead End				
From: 29-6977				
(4755) CARLBERN DR	1.05	4100	R	07/23/2001
To: 29-620				
From: 29-4905				
(4756)	0.24	100	R	1986
To: 29-6284				
(4756)	0.05	350	R	02/04/2004
To: 29-4759				
(4756)	0.06	320	R	02/04/2004
To: 29-4755 WEST				
(4756)	0.06	280	R	02/04/2004
To: 29-4757 WEST				
(4756)	0.25	670	R	02/04/2004
To: 29-4762				
(4756)	0.08	560	R	02/04/2004
To: 29-4757 EAST				
(4756)	0.08	440	R	02/04/2004
To: 29-4755 EAST				
From: 29-4756				
(4757) RITCHIE RD	0.24	140	R	1986
To: 29-4756				
From: 29-4905				
(4758)	0.21	210	R	07/26/2001
To: 29-4764				
(4758)	0.06	490	R	07/26/2001
To: 29-4755 EAST				
(4758)	0.06	1000	R	07/26/2001
To: 29-4767				
(4758)	0.06	600	R	01/21/2004
To: 29-4768				
(4758)	0.05	680	R	07/26/2001
To: 29-4765 EAST				
(4758)	0.06	270	R	07/26/2001
To: 29-4972				

Virginia Department of Transportation  
 Mobility Management Division  
 2003  
 Annual Average Daily Traffic Volume Estimates By Section of Route  
 Fairfax Maintenance Area

Route	Length	AADT	QA	Year
<b>Fairfax County</b>				
(4758) From 29-4972	0.22	220	R	07/26/2001
To 29-4904				
(4758) From 29-4904	0.19	490	R	07/26/2001
To 29-4765 WEST				
(4758) From 29-4765 WEST	0.06	430	R	07/26/2001
To 29-6977				
(4758) From 29-6977	0.12	490	R	07/26/2001
To 29-4755 WEST				
(4759) From 29-4756	0.08	80	R	07/15/2000
To Cul-de-Sac				
(4760) From 29-4755 WEST	0.11	340	R	07/23/2001
To 29-4946				
(4760) From 29-4946	0.22	180	R	07/23/2001
To 29-4755 EAST				
(4761) From 29-4763	0.06	190	R	01/21/2004
To 29-4755				
(4762) From 29-4765	0.06	510	R	01/21/2004
To 29-4756				
(4763) From Cul-de-Sac	0.11	320	R	07/24/2001
To 29-4766				
(4763) From 29-4766	0.18	960	R	07/24/2001
To 29-4765				
(4763) From 29-4765	0.52	1300	R	07/24/2001
To 29-620				
(4764) From 29-4905	0.15	100	R	01/21/2004
To 29-4758				
(4765) From 29-4758 WEST	0.16	260	R	07/24/2001
To 29-4904				
(4765) From 29-4904	0.16	350	R	07/24/2001
To 29-4758 EAST				
(4765) From 29-4758 EAST	0.06	750	R	07/24/2001
To 29-4970 WEST				
(4765) From 29-4970 WEST	0.17	830	R	07/24/2001
To 29-4970 EAST				
(4765) From 29-4970 EAST	0.03	1400	R	07/24/2001
To 29-4762				
(4765) From 29-4762	0.06	1700	R	07/24/2001
To 29-4763				
(4765) From 29-4763	0.20	4800	R	07/24/2001
To 29-7346 Awbrey Patent Dr				
(4766) From Dead End	0.03	8	R	01/21/2004
To 29-4763				
(4767) From 29-4904	0.17	180	R	07/24/2001
To 29-4758				

Route	Length	AADT	QA	Year
<b>Fairfax County</b>				
(4768) From 29-4904	0.17	170	R	07/24/2001
To 29-4758				
(4769) From 29-4754	0.08	60	R	1996
To Cul-de-Sac				
(4770) From Cul-de-Sac	0.05	60	R	1996
To 29-4749				
(4771) From 29-4703 Steeplechase Dr	0.23	170	R	1996
To Cul-de-Sac				
(4772) From Cul-de-Sac	0.13	160	R	1996
To 29-4772 T Int				
(4772) From 29-4772 T Int	0.15	160	R	1996
To Cul-de-Sac; Gap Terminus				
(4772) From Cul-de-Sac; Gap Terminus	0.11	410	R	1996
To Cul-de-Sac				
(4773) From Cul-de-Sac	0.07	70	R	1996
To 29-4773 T Int				
(4773) From 29-4773 T Int	0.13	140	R	1996
To Cul-de-Sac; Gap Terminus				
(4773) From Cul-de-Sac; Gap Terminus	0.03	210	R	1996
To Cul-de-Sac				
(4774) From Cul-de-Sac	0.07	60	R	1996
To 29-4726 North Shore Dr				
(4775) From Cul-de-Sac	0.05	60	R	1996
To 29-4726 North Shore Dr				
(4775) From 29-4726 North Shore Dr	0.31	240	R	1996
To 29-4736				
(4776) From Cul-de-Sac	0.03	70	R	1996
To 29-4710				
(4777) From 29-4710	0.03	40	R	1996
To Cul-de-Sac				
(4778) From 29-4710	0.03	60	R	1996
To Cul-de-Sac				
(4779) From Cul-de-Sac	0.03	50	R	1996
To 29-4710				
(4780) From 29-4703 Steeplechase Dr	0.03	50	R	1996
To Cul-de-Sac				
(4781) From 29-4703 Steeplechase Dr	0.03	50	R	1996
To Cul-de-Sac				
(4782) From 29-4783	0.06	1600	R	1986
To 29-4793				
(4782) From 29-4793	0.34	1400	R	1986
To 29-1212				

Virginia Department of Transportation  
 Mobility Management Division  
 2003  
 Annual Average Daily Traffic Volume Estimates By Section of Route  
 Fairfax Maintenance Area

Route	Length	AADT	QA	Year
<b>Fairfax County</b>				
From: 29-4726 North Shore Dr				
(4783) Ring Road	0.17	1800	R	1986
To: 29-4784 Deep Run Lane				
From: 29-4784 Deep Run Lane				
(4783) Ring Road	0.10	1100	R	1986
To: 29-4786 Westhills Lane				
From: 29-4786 Westhills Lane				
(4783) Ring Road	0.12	660	R	1986
To: 29-4782 Hunt Club Rd				
From: 29-4782 Hunt Club Rd				
(4783) Ring Road	0.07	1400	R	1986
To: 29-4792 Thanlet Lane				
From: 29-4792 Thanlet Lane				
(4783) Ring Road	0.04	1500	R	1986
To: 29-4791 Aldenham Lane				
From: 29-4791 Aldenham Lane				
(4783) Ring Road	0.13	1800	R	1986
To: 29-4726 North Shore Dr				
From: Dead End				
(4784) DEEP RUN LA	0.10	100	R	1996
To: 29-4783				
From: 29-4783				
(4784) DEEP RUN LA	0.08	170	R	1996
To: 29-4785				
From: 29-4785				
(4784) DEEP RUN LA	0.04	50	R	1996
To: Dead End				
From: Cul-de-Sac				
(4785) MARCHMONT CT	0.03	40	R	1996
To: 29-4784				
From: Cul-de-Sac				
(4786) WESTHILLS LA	0.12	140	R	1996
To: 29-4783				
From: 29-6330				
(4787) BECONTREE LA	0.34	5700	R	1991
To: 29-4726 North Shore Dr				
From: 29-4703 Steeplechase Dr				
(4788) TURF LA	0.05	60	R	1996
To: Cul-de-Sac				
From: Cul-de-Sac				
(4789) SWEETBAY LA	0.11	130	R	1996
To: 29-4720 Soapstone Dr				
From: Cul-de-Sac				
(4790) CATALPA CT	0.09	100	R	1996
To: 29-4720 Soapstone Dr				
From: BEGIN LOOP				
(4791)	0.29	260	R	1996
To: END LOOP				
From: END LOOP				
(4791)	0.06	310	R	1996
To: 29-4783				
From: 29-4783				
(4791)	0.05	60	R	1996
To: Dead End				
From: 29-4783				
(4792) THANLET LA	0.11	210	R	1996
To: BEGIN LOOP				
From: BEGIN LOOP				
(4792) THANLET LA	0.13	100	R	1996
To: END LOOP				
From: END LOOP				
(4793) BUTTERMILK LA	0.15	160	R	1996
To: Cul-de-Sac				
From: 29-4721 Glade Dr				
(4794) TUMBLETREE WY	0.11	360	R	1996
To: 29-5304				

Route	Length	AADT	QA	Year
<b>Fairfax County</b>				
From: 29-5304				
(4794) TUMBLETREE WY	0.04	70	R	1996
To: Cul-de-Sac				
From: 29-4796				
(4795) ACTON DR	0.07	300	R	1986
To: 29-4721 Glade Dr				
From: Dead End				
(4796) HUNTING HORN LA	0.12	180	R	1996
To: 29-4795				
From: 29-4795				
(4796) HUNTING HORN LA	0.07	350	R	1996
To: 29-4797				
From: 29-4797				
(4796) HUNTING HORN LA	0.06	140	R	1996
To: Dead End				
From: Cul-de-Sac				
(4797) SHORT RIDGE RD	0.07	70	R	1996
To: 29-4796				
From: Cul-de-Sac				
(4798) DEERDELL LA	0.11	90	R	1996
To: 29-4703 Steeplechase Dr				
From: Cul-de-Sac				
(4799) WILD CHERRY PL	0.18	160	R	1996
To: 29-4718				
From: Cul-de-Sac				
(4800) GUYSBOROUGH DR	0.11	1300	R	1986
To: FR-800				
From: 29-653 Sideburn Rd				
(4801) Commonwealth Blvd	0.61	2300	F	2003
To: 29-5172 Wheatstone Dr				
From: 29-5172 Wheatstone Dr				
(4801) Commonwealth Blvd	0.23	4400	F	2003
To: 29-4815 W; Gainsborough Dr				
From: 29-4815 W; Gainsborough Dr				
(4801) Commonwealth Blvd	0.60	5800	F	2003
To: 29-4807 Pommeroy Dr				
From: 29-4807 Pommeroy Dr				
(4801) Commonwealth Blvd	0.43	5900	F	2003
To: 29-651 Guinea Rd				
From: Dead End				
(4802) RICHARDSON DR	0.83	710	R	1991
To: 29-4801 Commonwealth Blvd				
From: 0.09 MS 29-4801				
(4803)	0.09	80	R	1986
To: 29-4801 Commonwealth Blvd				
From: 29-4801 Commonwealth Blvd				
(4803)	0.06	60	R	1986
To: Dead End				
From: 29-4864				
(4804) MARVELL LA	0.16	300	R	1986
To: 29-4802				
From: Dead End				
(4805) STERNE CT	0.05	40	R	1986
To: 29-4802				
From: 29-4801 Commonwealth Blvd				
(4806) WALPORT LA	0.08	60	R	1986
To: Cul-de-Sac				
From: 29-906				
(4807) POMMEROY DR	0.09	1300	R	1986
To: 29-4802				
From: 29-4802				
(4807) POMMEROY DR	0.11	1200	R	1986
To: 29-4897				



Virginia Department of Transportation  
 Mobility Management Division  
 2003  
 Annual Average Daily Traffic Volume Estimates By Section of Route  
 Fairfax Maintenance Area

Route	Length	AADT	QA	Year
<b>Fairfax County</b>				
From: 29-4897				
4807 POMMEROY DR	0.15	1100	R	1986
To: 29-4864				
4807 POMMEROY DR	0.14	1200	R	1986
To: 29-4861				
4807 POMMEROY DR	0.18	1300	R	1986
To: 29-4808				
4807 POMMEROY DR	0.05	1500	R	1986
To: 29-4801 Commonwealth Blvd				
From: 29-4807				
4808 GALSWORTH CT	0.14	110	R	1986
To: Cul-de-Sac				
From: Dead End				
4809	0.04	90	R	01/23/2002
To: 29-4814				
4809	0.07	140	R	1986
To: 29-4801 Commonwealth Blvd				
4809	0.10	1300	R	1986
To: 29-832				
4809	0.05	640	R	1986
To: 29-4812				
4809	0.17	530	R	1986
To: 29-4810				
From: 29-4801 Commonwealth Blvd				
4810 DEQUINCEY DR	0.20	1400	R	1991
To: Dead End; Gap Terminus				
From: Dead End Gap Terminus				
4810 DEQUINCEY DR	0.26	1400	R	1991
To: 29-4812				
4810 DEQUINCEY DR	0.06	1600	R	1986
To: 29-5993				
4810 DEQUINCEY DR	0.19	1800	R	1986
To: 29-5997				
4810 DEQUINCEY DR	0.04	1900	R	1986
To: 29-620				
From: 29-4810				
4811 BECKET CT	0.12	110	R	1986
To: Cul-de-Sac				
From: 29-4809				
4812 COVE RD	0.10	390	R	1986
To: 29-5697				
4812 COVE RD	0.06	270	R	1986
To: Dead End; Gap Terminus				
4812 COVE RD	0.06	40	R	1986
To: 29-4810				
From: 29-4533				
4813 TREFOR CT	0.04	30	R	1986
To: Cul-de-Sac				
From: Cul-de-Sac				
4814 SWIFT CT	0.05	90	R	01/23/2002
To: 29-4809				
From: 29-5498				
4815	0.84	2300	R	09/19/2001
To: 29-4819				

Route	Length	AADT	QA	Year
<b>Fairfax County</b>				
From: 29-4819				
4815	1.40	1800	R	09/19/2001
To: 29-4801 EAST				
From: 29-4801 Commonwealth Blvd				
4816 LAVERY CT	0.16	230	R	08/15/2001
To: Dead End				
From: 29-4815 NORTH				
4817 EASTLAKE DR	0.07	450	R	09/19/2001
To: 29-4898 NORTH				
4817 EASTLAKE DR	0.10	190	R	09/19/2001
To: 29-5125				
4817 EASTLAKE DR	0.06	240	R	09/19/2001
To: 29-4875				
4817 EASTLAKE DR	0.17	340	R	09/19/2001
To: 29-4878				
4817 EASTLAKE DR	0.08	510	R	09/19/2001
To: 29-4898 SOUTH				
4817 EASTLAKE DR	0.06	950	R	09/19/2001
To: 29-4815 SOUTH				
From: 29-4801 MID				
4818	0.18	540	R	09/19/2001
To: 29-5490				
4818	0.07	180	R	09/19/2001
To: 29-5489				
4818	0.11	200	R	09/19/2001
To: 29-4801 WEST				
4818	0.22	570	R	09/20/2001
To: 29-5463				
4818	0.19	460	R	09/20/2001
To: 29-4876				
4818	0.14	500	R	09/20/2001
To: 29-4801 EAST				
From: 29-4815				
4819 WHITEFIELD ST	0.14	390	R	09/18/2001
To: 29-4866				
4819 WHITEFIELD ST	0.04	60	R	09/18/2001
To: Dead End				
From: BEGIN LOOP				
4820	1.37	1800	R	1991
To: 29-4840 WEST				
4820	1.46	1800	R	1991
To: 29-4852 NORTH				
From: 29-4840 WEST				
4821 MEMORY LA	0.23	300	R	09/28/2001
To: 29-4823				
4821 MEMORY LA	0.07	270	R	09/28/2001
To: 29-4825				
4821 MEMORY LA	0.17	290	R	09/28/2001
To: 29-4824				
4821 MEMORY LA	0.06	170	R	09/28/2001
To: 29-4822				
4821 MEMORY LA	0.12	690	R	09/28/2001
To: 29-4840 EAST				

Virginia Department of Transportation  
 Mobility Management Division  
 2003  
 Annual Average Daily Traffic Volume Estimates By Section of Route  
 Fairfax Maintenance Area

Route	Length	AADT	QA	Year
<b>Fairfax County</b>				
From: 29-4840 Majestic Lane				
(4822) MOSS RANCH LA	0.23	220	R	09/28/2001
To: 29-4825				
(4822) MOSS RANCH LA	0.10	290	R	09/28/2001
To: 29-4826				
(4822) MOSS RANCH LA	0.20	160	R	09/28/2001
To: 29-4821				
From: 29-4821				
(4823) MARGIN WY	0.05	80	R	08/24/2001
To: 29-4820				
From: 29-4821				
(4824) MIDFIELD WY	0.05	90	R	08/24/2001
To: 29-4820				
From: 29-4822				
(4825) MYSTIC WY	0.05	120	R	09/28/2001
To: 29-4821				
From: 29-4840 Majestic Lane				
(4826) MILLSTONE WY	0.06	120	R	09/28/2001
To: 29-4822				
From: 29-4820				
(4827) PEEKSKILL LA	0.18	130	R	09/28/2001
To: 29-4828				
From: 29-4840 WEST				
(4828) PENNYPACKER LA	0.16	310	R	08/24/2001
To: 29-4839				
(4828) PENNYPACKER LA	0.10	290	R	08/24/2001
To: 29-4827				
(4828) PENNYPACKER LA	0.06	380	R	08/24/2001
To: 29-4829				
(4828) PENNYPACKER LA	0.08	360	R	08/24/2001
To: 29-4830				
(4828) PENNYPACKER LA	0.03	660	R	08/24/2001
To: 29-4838				
(4828) PENNYPACKER LA	0.16	450	R	08/24/2001
To: 29-4841				
(4828) PENNYPACKER LA	0.04	940	R	08/24/2001
To: 29-4840 EAST				
From: 29-4828				
(4829) PARSON LA	0.10	230	R	08/24/2001
To: 29-4833				
(4829) PARSON LA	0.05	110	R	08/24/2001
To: 29-4832				
(4829) PARSON LA	0.06	150	R	08/24/2001
To: 29-4830				
(4829) PARSON LA	0.05	200	R	08/24/2001
To: 29-4836				
(4829) PARSON LA	0.19	250	R	08/24/2001
To: 29-4841				
(4829) PARSON LA	0.05	400	R	08/24/2001
To: 29-4840 Majestic Lane				
From: 29-4829				
(4830) PENNER LA	0.08	160	R	08/24/2001
To: 29-4834				
(4830) PENNER LA	0.06	170	R	08/24/2001
To: 29-4828				

Route	Length	AADT	QA	Year
<b>Fairfax County</b>				
From: Dead End				
(4831) Poplar Tree Rd	1.66	12000	F	2003
To: 29-7899 Poplar Tree Ct				
(4831) Poplar Tree Rd	0.41	11000	F	2003
To: 29-645 Stringfellow Rd				
(4831) Poplar Tree Rd	0.70	4400	F	2003
To: 29-4840 E; Majestic La				
From: 29-4829				
(4832) PEAKVIEW CT	0.07	130	R	08/24/2001
To: Cul-de-Sac				
From: Cul-de-Sac				
(4833) PETAL CT	0.04	80	R	08/24/2001
To: 29-4829				
From: 29-4830				
(4834) PEBBLE LA	0.21	100	R	08/24/2001
To: 29-4841				
From: Dead End				
(4835) GLENVILLE ST	0.03	20	R	08/15/2001
To: 29-4406				
From: 29-4820				
(4836) PILLER WY	0.05	220	R	08/25/2001
To: 29-4829				
From: 29-4831 Poplar Tree Rd				
(4837) POINTER WY	0.05	140	R	08/25/2001
To: 29-4842				
From: 29-4828				
(4838) POND WY	0.05	280	R	08/25/2001
To: 29-4831 Poplar Tree Rd				
From: 29-4998				
(4839) POLARIS WY	0.06	130	R	08/25/2001
To: 29-4828				
From: 29-4831 W; Poplar Tree Rd				
(4840) Majestic Lane	1.34	850	R	09/28/2001
To: 29-4831 E; Poplar Tree Rd				
From: 29-4831 E; Poplar Tree Rd				
(4840) Majestic Lane	0.18	8500	F	2003
To: 29-4844 Meadow Hill La				
(4840) Majestic Lane	0.25	9200	F	2003
To: US 50 Lee Jackson Hwy				
From: 29-4829				
(4841) PAGEANT LA	0.06	120	R	08/25/2001
To: 29-4834				
(4841) PAGEANT LA	0.05	240	R	08/25/2001
To: 29-4828				
From: 29-5412				
(4842) PENNERVIEW LA	0.19	450	R	08/25/2001
To: 29-4837				
(4842) PENNERVIEW LA	0.03	620	R	08/25/2001
To: 29-5410				
(4842) PENNERVIEW LA	0.06	800	R	08/25/2001
To: 29-5414				
(4842) PENNERVIEW LA	0.06	1100	R	08/25/2001
To: 29-4990				
(4842) PENNERVIEW LA	0.05	1400	R	08/25/2001
To: 29-4989				

Virginia Department of Transportation  
 Mobility Management Division  
 2003  
 Annual Average Daily Traffic Volume Estimates By Section of Route  
 Fairfax Maintenance Area

Route	Length	AADT	QA	Year
<b>Fairfax County</b>				
From: 29-4989				
4842 PENNVIEW LA	0.05	2200	R	08/25/2001
To: 29-4840 Majestic Lane				
From: 29-4851				
4843 MARBLE LA	0.16	580	R	08/25/2001
To: 29-4846				
From: 29-4845				
4843 MARBLE LA	0.06	490	R	08/25/2001
To: 29-4840 Majestic Lane				
From: 29-4847				
4844 MEADOW HILL LA	0.31	900	R	08/24/2001
To: 29-4840 Majestic Lane				
From: Cul-de-Sac				
4845 MILL CT	0.04	60	R	08/24/2001
To: 29-4843				
From: Cul-de-Sac				
4846 MAEPINE CT	0.07	120	R	08/25/2001
To: 29-4843				
From: 29-4851				
4847 MAUREEN LA	0.05	430	R	08/25/2001
To: 29-4850				
From: 29-4844				
4847 MAUREEN LA	0.06	510	R	08/25/2001
To: 29-4849				
From: 29-4848				
4847 MAUREEN LA	0.06	810	R	08/25/2001
To: 29-4848				
From: Dead End				
4847 MAUREEN LA	0.13	140	R	08/25/2001
To: 29-4847				
From: 29-4850				
4848 MIDDLETON LA	0.11	530	R	08/25/2001
To: 29-4851				
From: 29-4847				
4849 MISTY CT	0.04	80	R	08/25/2001
To: Cul-de-Sac				
From: 29-4847				
4850 MOUNT ECHO LA	0.19	210	R	08/25/2001
To: 29-4848				
From: Dead End				
4851 Middle Ridge Dr	0.03	30	R	08/16/2001
To: 29-4978 Melville Lane				
From: 29-4978 Melville La				
4851 Middle Ridge Dr	0.59	2000	F	2003
To: 29-4847 Maureen La				
From: 29-4853 Madeley Ct				
4851 Middle Ridge La	0.31	3200	F	2003
To: 29-4853 Madeley Ct				
From: US 50 Lee Jackson Mem Hwy				
4851 Middle Ridge Dr	0.11	4300	F	2003
To: 29-4820 SOUTH				
From: 29-4856				
4852 MINSTRELL LA	0.14	230	R	08/16/2001
To: 29-4855				

Route	Length	AADT	QA	Year
<b>Fairfax County</b>				
From: 29-4855				
4852 MINSTRELL LA	0.07	430	R	08/16/2001
To: 29-4854				
From: 29-4820 NORTH				
4852 MINSTRELL LA	0.07	590	R	08/16/2001
To: 29-4899				
From: 29-4851				
4852 MINSTRELL LA	0.04	1000	R	08/16/2001
To: 29-4851				
From: Cul-de-Sac				
4853 MADELEY CT	0.09	120	R	08/25/2001
To: 29-4851				
From: 29-4820				
4854 MAYPORT LA	0.28	170	R	08/16/2001
To: 29-4852				
From: 29-4820				
4855 MAYLOCK LA	0.21	130	R	08/16/2001
To: 29-4852				
From: 29-4820				
4856 MELLWOOD LA	0.16	100	R	08/16/2001
To: 29-4852				
From: 29-4820				
4857 MAINTREE CT	0.06	100	R	08/16/2001
To: Cul-de-Sac				
From: 29-4820				
4858 MARBORO LA	0.09	380	R	08/16/2001
To: 29-6747				
From: Cul-de-Sac				
4858 MARBORO LA	0.04	48	R	08/16/2001
To: Cul-de-Sac				
From: Cul-de-Sac				
4859 COVENT CT	0.13	110	R	1986
To: 29-4802				
From: 29-2488				
4860 ALBANY CT	0.07	80	R	1997
To: Cul-de-Sac				
From: 29-4807				
4861 BACON CT	0.04	40	R	1986
To: Cul-de-Sac				
From: Cul-de-Sac				
4862 LORD CT	0.05	40	R	1986
To: 29-4802				
From: 29-4864				
4863 NOYES CT	0.05	40	R	1986
To: Cul-de-Sac				
From: 29-4807				
4864	0.05	320	R	1986
To: 29-4863				
From: 29-4802				
4864	0.09	390	R	1986
To: 29-4802				
From: 29-6674				
4864	0.06	700	R	1986
To: 29-6674				
From: 29-6676				
4864	0.04	780	R	1986
To: 29-6676				
From: 29-4804				
4864	0.03	820	R	1986
To: 29-4804				

Virginia Department of Transportation  
 Mobility Management Division  
 2003  
 Annual Average Daily Traffic Volume Estimates By Section of Route  
 Fairfax Maintenance Area

Route	Length	AADT	QA	Year
<b>Fairfax County</b>				
From: 29-4804				
(4864)	0.04	990	R	1986
To: 29-6675				
(4864)	0.09	1200	R	1986
To: 29-652				
(4864)	0.05	170	R	1986
To: 29-6544				
(4864)	0.09	70	R	1986
To: Cul-de-Sac				
From: 29-4802				
(4865) WARD CT	0.04	45	R	1986
To: Cul-de-Sac				
From: 29-5172 NORTH				
(4866) SWINTON DR	0.30	370	R	09/18/2001
To: 29-5182				
(4866) SWINTON DR	0.06	370	R	09/18/2001
To: 29-5172 SOUTH				
(4866) SWINTON DR	0.05	180	R	09/18/2001
To: 29-4868				
(4866) SWINTON DR	0.15	120	R	09/18/2001
To: 29-4867				
(4866) SWINTON DR	0.14	100	R	09/18/2001
To: 29-4819				
From: 29-4815				
(4867) WYCLIFF LA	0.15	180	R	09/18/2001
To: 29-4866				
(4867) WYCLIFF LA	0.03	40	R	09/18/2001
To: Dead End				
From: Cul-de-Sac				
(4868) ELAND CT	0.04	60	R	08/15/2001
To: 29-4866				
From: 29-4815				
(4869) BLACK CT	0.07	110	R	08/15/2001
To: Cul-de-Sac				
From: 29-4871				
(4870) BRIAR ST	0.12	150	R	09/15/2001
To: 29-4872				
(4870) BRIAR ST	0.13	190	R	09/15/2001
To: 29-4610				
From: 29-4893				
(4871) GADSEN DR	0.27	240	R	09/15/2001
To: 29-4610				
(4871) GADSEN DR	0.06	270	R	09/15/2001
To: 29-4892				
(4871) GADSEN DR	0.04	250	R	09/15/2001
To: 29-4891				
(4871) GADSEN DR	0.11	240	R	09/15/2001
To: 29-4870				
(4871) GADSEN DR	0.08	290	R	09/15/2001
To: 29-4406				
From: 29-4870				
(4872) DILLARD CT	0.04	49	R	08/15/2001
To: Cul-de-Sac				

Route	Length	AADT	QA	Year
<b>Fairfax County</b>				
From: 29-3150				
(4873) SINGING PINES RD	0.09	270	R	08/09/2001
To: 29-6461				
From: 29-4815				
(4874) CLARIDGE CT	0.08	290	R	01/22/2004
To: 29-4876				
(4874) CLARIDGE CT	0.10	110	R	01/22/2004
To: Cul-de-Sac				
From: 29-4817				
(4875) LATIMER CT	0.08	120	R	08/15/2001
To: Cul-de-Sac				
From: Cul-de-Sac				
(4876)	0.09	150	R	01/22/2004
To: 29-5462				
(4876)	0.05	330	R	01/22/2004
To: 29-4818				
(4876)	0.21	470	R	01/22/2004
To: 29-4874				
From: 29-4815				
(4877) ORCHARDSON CT	0.15	230	R	08/15/2001
To: Cul-de-Sac				
From: 0.04 MN 29-4817				
(4878) ELLINGTON CT	0.04	49	R	08/15/2001
To: 29-4817				
(4878) ELLINGTON CT	0.06	100	R	08/15/2001
To: Dead End				
From: Cul-de-Sac				
(4879) DALROY CT	0.04	46	R	08/15/2001
To: 29-4898				
From: 29-4646 Lee Corner Rd				
(4880) MCGILL DR	0.05	440	R	09/18/2000
To: 29-4881				
(4880) MCGILL DR	0.11	380	R	09/18/2000
To: 29-4882				
From: 29-4880				
(4881) FLUSHING CT	0.05	50	R	09/18/2000
To: Cul-de-Sac				
From: Dead End				
(4882)	0.09	210	R	09/10/2000
To: 29-4880				
(4882)	0.11	460	R	09/10/2000
To: 29-4883				
(4882)	0.05	20	R	09/10/2000
To: Dead End				
From: Dead End; Gap Terminus				
(4882)	0.06	10	R	1986
To: Dead End				
From: 29-662				
(4883) ORR DR	0.06	400	R	1986
To: 29-4882				
From: 29-657				
(4884) FILLINGAME DR	0.40	NA		1986
To: 0.13 MN 29-7480				
(4884) FILLINGAME DR	0.06	300	R	1986
To: 29-4885				

Virginia Department of Transportation  
 Mobility Management Division  
 2003  
 Annual Average Daily Traffic Volume Estimates By Section of Route  
 Fairfax Maintenance Area

Route	Length	AADT	QA	Year
<b>Fairfax County</b>				
From: 29-4885				
4884 FILLINGAME DR	0.05	450	R	1986
To: 29-4646 Lee Corner Rd				
From: Cul-de-Sac				
4885 LOWRY DR	0.07	20	R	09/18/2000
To: 0.07 ME Cul-de-Sac				
From: 29-4886				
4885 LOWRY DR	0.05	30	R	09/18/2000
To: 29-4884				
From: 29-4885				
4886 BARFORD CT	0.08	100	R	09/18/2000
To: Cul-de-Sac				
From: 29-4651				
4887 ELLENDALE DR	0.27	410	R	01/20/2004
To: 29-4661				
From: 29-4663				
4887 ELLENDALE DR	0.16	250	R	01/20/2004
To: 29-4648				
From: 29-4663				
4888 CARMEL TE	0.03	70	R	09/15/2001
To: Cul-de-Sac				
From: 29-4651				
4889 PENNSBORO PL	0.04	70	R	09/15/2001
To: Cul-de-Sac				
From: Dead End				
4890 CURREY PL	0.03	10	R	09/15/2001
To: 29-4648				
From: 29-4871				
4891 VENNARD PL	0.05	30	R	08/15/2001
To: Cul-de-Sac				
From: Dead End				
4892	0.03	40	R	1986
To: 29-4871				
From: 29-654				
4893 CONCORDIA ST	0.24	240	R	09/15/2001
To: 29-4894				
From: 29-4895				
4893 CONCORDIA ST	0.06	500	R	09/15/2001
To: 29-4871				
From: 29-4893				
4894 LINFIELD ST	0.11	210	R	09/15/2001
To: 29-653				
From: 29-654				
4895 HOLDEN ST	0.47	650	R	09/15/2001
To: 29-653				
From: 29-4895				
4896 GRINNELL ST	0.27	120	R	09/15/2001
To: 29-4895				
From: 29-4807				
4897 MORLEY CT	0.07	60	R	1986
To: Cul-de-Sac				

Route	Length	AADT	QA	Year
<b>Fairfax County</b>				
From: 29-4817 SOUTH				
4898 STONINGTON DR	0.12	110	R	01/22/2004
To: 29-5126				
From: 29-4879				
4898 STONINGTON DR	0.09	220	R	01/22/2004
To: 29-4817 NORTH				
From: Dead End				
4898 STONINGTON DR	0.13	370	R	01/22/2004
To: 29-4817 NORTH				
From: 29-4852				
4899 MILAN LA	0.05	48	R	08/16/2001
To: Dead End				
From: Cul-de-Sac				
4900 WOODLAND CT	0.08	100	R	1997
To: 29-5008				
From: Dead End				
4902 PARHAM CT	0.06	NA		
To: 29-1843				
From: 29-600				
4903	0.09	NA		
To: US 1				
From: 29-6977				
4904	0.16	230	R	07/24/2001
To: 0.07 NW 29-4905				
From: 29-4905				
4904	0.08	180	R	02/04/2004
To: 29-4905				
From: 29-4755				
4904	0.04	1600	R	07/24/2001
To: 29-4755				
From: 29-4767				
4904	0.06	640	R	07/24/2001
To: 29-4767				
From: 29-4768				
4904	0.06	510	R	07/24/2001
To: 29-4768				
From: 29-4765				
4904	0.06	540	R	09/24/2001
To: 29-4765				
From: 29-4758				
4904	0.09	230	R	07/24/2001
To: 29-4758				
From: 29-4904				
4905 ROWENA DR	0.05	520	R	07/24/2001
To: 29-4764				
From: 29-4764				
4905 ROWENA DR	0.05	720	R	07/24/2001
To: 29-4758				
From: 29-4758				
4905 ROWENA DR	0.06	190	R	07/24/2001
To: 29-4756				
From: 29-4756				
4905 ROWENA DR	0.12	190	R	07/24/2001
To: Cul-de-Sac				
From: 29-608				
4906	0.21	70	R	1986
To: Cul-de-Sac				
From: Dead End				
4907 CAISSON RD	0.04	48	R	06/08/2001
To: 29-2953				
From: 29-2953				
4907 CAISSON RD	0.11	70	R	02/04/2004
To: Dead End				

Virginia Department of Transportation  
 Mobility Management Division  
 2003  
 Annual Average Daily Traffic Volume Estimates By Section of Route  
 Fairfax Maintenance Area

Route	Length	AADT	QA	Year
<b>Fairfax County</b>				
From: 29-2953				
(4908) RAMROD CT	0.08	60	R	08/06/2001
To: Cul-de-Sac				
From: Cul-de-Sac				
(4909) KINGSBRIDGE DR	0.59	7200	R	1997
To: 29-655				
From: SR 236 Little River Turnpike				
(4910) Shelley Lane	0.06	1100	R	1986
To: 29-4912 Woodbine Lane				
From: 29-4912 Woodbine Lane				
(4910) Shelley Lane	0.08	840	R	1986
To: 29-4913 Varsity Ct				
From: 29-4913 Varsity Ct				
(4910) Shelley Lane	0.13	710	R	1986
To: 29-4918 Poe Ct				
From: 29-4918 Poe Ct				
(4910) Shelley Lane	0.08	650	R	1986
To: 29-4916 Frost Way				
From: Dead End				
(4911) SR 236 Frontage Rd	0.02	10	R	1997
To: 29-4910 Shelley Lane				
From: 29-4910 Shelley Lane				
(4911) SR 236 Frontage Rd	0.06	60	R	1997
To: Dead End				
From: Dead End				
(4912) Woodbine Lane	0.09	80	R	1997
To: 29-5978 Koman St; Kloman Ct				
From: 29-5978 Koman St; Kloman Ct				
(4912) Woodbine Lane	0.09	460	R	1997
To: 29-4910 Shelley Lane				
From: 29-4910 Selley Lane				
(4912) Woodbine Lane	0.03	110	R	1997
To: Dead End				
From: 29-4910 Shelley Lane				
(4913) Varsity Court	0.06	110	R	1997
To: 29-4914 Cherry Hill Way				
From: 29-4914 Cherry Hill Way				
(4913) Varsity Court	0.04	40	R	1997
To: Cul-de-Sac				
From: Dead End				
(4914) Cherry Hill Way	0.06	30	R	1986
To: 29-4913 Varsity Court				
From: Cul-de-Sac				
(4915) WHITMAN RD	0.23	100	R	1997
To: 0.23 MN Cul-de-Sac				
From: 0.23 MN Cul-de-Sac				
(4915) WHITMAN RD	0.07	300	R	1997
To: 29-4916				
From: 29-4916				
(4915) WHITMAN RD	0.12	190	R	1986
To: 29-3781				
From: 29-846 Woodburn Rd				
(4916) Frost Lane	0.08	1700	R	1986
To: 29-4917 Browning Ct				
From: 29-4917 Browning Ct				
(4916) Frost Lane	0.09	1400	R	1986
To: 29-4910 Shelley Lane				
From: 29-4910 Shelley Lane				
(4916) Frost Lane	0.17	1200	R	1986
To: 29-3781 Kay Ct				
From: 29-3781 Kay Ct				
(4916) Frost Lane	0.05	1000	R	1986
To: 29-4915 Whitman Rd				
From: 29-4915 Whitman Rd				
(4916) Frost Lane	0.05	910	R	1986
To: 29-2687 Winterset Dr				

Route	Length	AADT	QA	Year
<b>Fairfax County</b>				
From: 29-4916				
(4917) BROWNING CT	0.14	180	R	1997
To: Cul-de-Sac				
From: Cul-de-Sac				
(4918) Poe Court	0.09	70	R	1986
To: 29-4910 Shelley Lane				
From: Cul-de-Sac				
(4919) FULL CRY CT	0.17	100	R	1997
To: 29-3727				
From: Cul-de-Sac				
(4920) HADLEY LA	0.08	30	R	08/13/2001
To: 29-4699				
From: 29-3569				
(4921) ANDERSON AV	0.07	60	R	09/08/2000
To: 29-3570				
From: 29-5636				
(4922) BEXLEY LA	0.17	320	R	1986
To: 29-4923				
From: 29-4923				
(4922) BEXLEY LA	0.10	340	R	1986
To: 29-651				
From: 29-4922				
(4923) ASQUITH CT	0.06	46	R	1986
To: Cul-de-Sac				
From: Cul-de-Sac				
(4924) RUCKER CT	0.04	20	R	1986
To: 29-2423				
From: 29-1029				
(4925) BATAILLES CT	0.08	80	R	1986
To: Cul-de-Sac				
From: Cul-de-Sac				
(4926) KENWYN CT	0.09	70	R	1986
To: 29-2235				
From: Cul-de-Sac				
(4927) MARY LEE LA	0.08	70	R	1986
To: 29-2235				
From: 29-1029				
(4928) HEPPLEWHITE CT	0.05	30	R	1986
To: Cul-de-Sac				
From: Cul-de-Sac				
(4929) CHIPPENDALE CT	0.09	80	R	1986
To: 29-1029				
From: 29-1029				
(4930) APPLETON CT	0.07	60	R	1986
To: Cul-de-Sac				
From: 29-2423				
(4931) ORDINARY WY	0.09	310	R	1986
To: 29-2421				
From: 29-2421				
(4931) ORDINARY WY	0.06	200	R	1986
To: 29-4044				
From: 29-4044				
(4931) ORDINARY WY	0.11	100	R	1986
To: Cul-de-Sac				
From: 29-2423				
(4932) DENPAT CT	0.09	70	R	1986
To: Cul-de-Sac				
From: 29-2423				
(4933) LESCOT PL	0.06	40	R	1986
To: Cul-de-Sac				

Virginia Department of Transportation  
 Mobility Management Division  
 2003  
 Annual Average Daily Traffic Volume Estimates By Section of Route  
 Fairfax Maintenance Area

Route	Length	AADT	QA	Year
<b>Fairfax County</b>				
From: 29-2423				
4934 ANN FITZ HUGH DR	0.13	440	R	1986
To: 29-4937				
4934 ANN FITZ HUGH DR	0.05	490	R	1986
To: 29-2422				
4934 ANN FITZ HUGH DR	0.12	1000	R	1986
To: 29-4936				
4934 ANN FITZ HUGH DR	0.10	1100	R	1986
To: 29-4935				
4934 ANN FITZ HUGH DR	0.04	1100	R	1986
To: 29-2235				
From: Cul-de-Sac				
4935 FOOTSTEP CT	0.12	100	R	1986
To: 29-4934				
From: Cul-de-Sac				
4936 CHARLES HAWKINS WY	0.10	70	R	1986
To: 29-4934				
From: 29-4934				
4937 AUNT LILLY LA	0.10	80	R	1986
To: Cul-de-Sac				
From: 29-2235				
4938 YERKES PL	0.09	70	R	1986
To: Cul-de-Sac				
From: 29-2423				
4939 OSSIAN HALL LA	0.14	110	R	1986
To: Cul-de-Sac				
From: 29-663 Miller Rd				
4940 MELANIE LA	0.07	560	R	1997
To: 29-4941				
4940 MELANIE LA	0.14	500	R	1997
To: 29-4942				
4940 MELANIE LA	0.07	350	R	1997
To: 29-5678 Miller Heights Rd				
4940 MELANIE LA	0.12	100	R	1997
To: Dead End				
From: 29-4940				
4941 BRYANT PL	0.15	70	R	1997
To: Cul-de-Sac				
From: 29-4940				
4942 MANTILLA CT	0.08	70	R	1997
To: Cul-de-Sac				
From: Cul-de-Sac				
4943 TRENHOLM DR	0.35	280	R	1997
To: 29-4697				
From: Dead End				
4944	0.03	10	R	1997
To: 29-4975				
4944	0.14	360	R	1997
To: 29-4949				
4944	0.07	60	R	1997
To: Dead End				
From: Cul-de-Sac				
4945 MUNSEY PL	0.06	70	R	07/23/2001
To: 29-4755				

Route	Length	AADT	QA	Year
<b>Fairfax County</b>				
From: 29-4760				
4946 VINSON PL	0.04	30	R	07/23/2001
To: Cul-de-Sac				
From: SR 243				
4947	0.03	130	R	1997
To: Gap Terminus; T-Int				
From: Dead End; Gap Terminus				
4947	0.10	20	R	1997
To: T-Int				
4947	0.05	90	R	1997
To: Dead End				
From: Dead End				
4948 CYRANDALL VALLEY RD	0.20	810	R	1997
To: 29-655				
From: Dead End				
4949	0.14	130	R	1997
To: 29-4944				
4949	0.07	510	R	1997
To: 29-4416				
4949	0.16	1400	R	1997
To: 29-5657				
4949	0.19	2100	R	1997
To: 29-655				
4949	0.08	820	R	1997
To: 29-1281				
4949	0.07	520	R	1997
To: 29-1280				
4949	0.04	150	R	1997
To: Dead End				
From: 29-4656				
4950 PENWITH CT	0.16	620	R	1986
To: 29-4656				
From: Cul-de-Sac				
4951 GALESBURY LA	0.20	NA		1986
To: 29-7884				
4951 GALESBURY LA	0.35	930	R	1986
To: 29-4656				
4951 GALESBURY LA	0.15	2400	R	1986
To: 29-5431				
4951 GALESBURY LA	0.06	2900	R	1986
To: 29-4648				
4951 GALESBURY LA	0.15	3200	R	1986
To: US 50				
From: 29-4648				
4952 FLAGG CT	0.02	260	R	1986
To: Dead End				
From: 29-4763				
4953 LALOS ST	0.04	48	R	07/24/2001
To: Cul-de-Sac				
From: 29-4763				
4954 JARNIGAN ST	0.32	230	R	07/24/2001
To: 29-6884				
From: 29-620				
4955 KIMANNA DR	0.06	2300	R	01/21/2004
To: 29-4964				

Virginia Department of Transportation  
 Mobility Management Division  
 2003  
 Annual Average Daily Traffic Volume Estimates By Section of Route  
 Fairfax Maintenance Area

Route	Length	AADT	QA	Year
<b>Fairfax County</b>				
From: 29-4964				
4955 KIMANNA DR	0.05	1700	R	01/21/2004
To: 29-4957				
4955 KIMANNA DR	0.06	1600	R	01/21/2004
To: 29-4958				
4955 KIMANNA DR	0.05	1500	R	01/21/2004
To: 29-4959				
4955 KIMANNA DR	0.05	1400	R	01/21/2004
To: 29-4960				
4955 KIMANNA DR	0.06	1400	R	01/21/2004
To: 29-4961				
4955 KIMANNA DR	0.05	1400	R	01/21/2004
To: Dead End				
From: 29-808; 29-1247				
4956 LEEHIGH CT	0.10	170	R	08/07/2001
To: Cul-de-Sac				
From: 29-4964				
4957 CRENSHAW DR	0.26	240	R	01/21/2004
To: 29-4955				
4957 CRENSHAW DR	0.07	70	R	08/07/2000
To: Dead End				
From: 29-4964				
4958 BATAVIA DR	0.22	270	R	01/21/2004
To: 29-4955				
4958 BATAVIA DR	0.12	110	R	08/07/2000
To: Dead End				
From: 29-4964				
4959	0.20	200	R	01/21/2004
To: 29-4955				
4959	0.21	210	R	08/07/2000
To: Dead End				
From: 29-4964				
4960	0.18	220	R	01/21/2004
To: 29-4955				
4960	0.11	90	R	08/07/2000
To: Dead End				
From: Dead End				
4961 LILVA DR	0.03	10	R	08/07/2000
To: 29-4964				
4961 LILVA DR	0.15	360	R	01/20/2004
To: 29-4955				
4961 LILVA DR	0.17	90	R	08/07/2000
To: Dead End				
From: Dead End				
4963 MYREE DR	0.03	5	R	08/07/2000
To: 29-4964				
From: Dead End				
4964 LOCK DR	0.07	90	R	01/21/2004
To: 29-4955				
4964 LOCK DR	0.33	490	R	01/21/2004
To: 29-4957				
4964 LOCK DR	0.06	240	R	01/21/2004
To: 29-4958				
4964 LOCK DR	0.06	200	R	01/21/2004
To: 29-4959				

Route	Length	AADT	QA	Year
<b>Fairfax County</b>				
From: 29-4959				
4964 LOCK DR	0.07	190	R	01/24/2004
To: 29-4960				
4964 LOCK DR	0.05	170	R	01/21/2004
To: 29-4961				
4964 LOCK DR	0.05	120	R	01/21/2004
To: 29-4962				
4964 LOCK DR	0.08	40	R	01/21/2004
To: 29-4963				
4964 LOCK DR	0.03	30	R	08/07/2000
To: Dead End				
From: Dead End				
4965 BUNCHE RD	0.22	270	R	08/13/2001
To: 29-4968				
4965 BUNCHE RD	0.21	170	R	08/13/2001
To: Dead End				
From: 29-612				
4966 ROCHESTER DR	0.27	670	R	08/15/2001
To: 29-4968 NORTH				
From: 29-4968 SOUTH				
4966 ROCHESTER DR	0.24	40	R	08/07/2000
To: 29-4969				
From: 29-612				
4967 WHITE DR	0.27	390	R	08/13/2001
To: 29-4968				
From: Dead End				
4968 WALCOTT AV	0.19	30	R	08/17/2001
To: 29-4967				
4968 WALCOTT AV	0.07	90	R	08/07/2000
To: 29-4966 SOUTH				
4968 WALCOTT AV	0.03	80	R	08/07/2000
To: 29-4966 NORTH				
4968 WALCOTT AV	0.13	70	R	08/07/2000
To: 29-4965				
From: Dead End				
4969 MINOSO DR	0.06	10	R	08/07/2000
To: 29-4966				
From: 29-4765 WEST				
4970 JASLOW ST	0.06	180	R	02/04/2004
To: 29-4971				
4970 JASLOW ST	0.13	190	R	02/04/2004
To: Future 4766				
4970 JASLOW ST	0.13	200	R	02/04/2004
To: 29-4765 EAST				
From: 29-4970				
4971 LAMPEC ST	0.07	90	R	02/04/2004
To: Cul-de-Sac				
From: Cul-de-Sac				
4972 JARSKI CT	0.12	210	R	02/04/2004
To: 29-4758				
From: 29-654				
4973 POCOL DR	0.43	440	R	08/13/2001
To: 29-4974				
From: Dead End				
4974 HARPER DR	0.10	48	R	08/13/2001
To: 29-612				



Virginia Department of Transportation  
 Mobility Management Division  
 2003  
 Annual Average Daily Traffic Volume Estimates By Section of Route  
 Fairfax Maintenance Area

Route	Length	AADT	QA	Year
<b>Fairfax County</b>				
From: 29-4944				
(4975) BARNSBURY CT	0.17	200	R	1997
To: Cul-de-Sac				
From: 29-4840 Majestic Lane				
(4976) PEARSALL LA	0.17	280	R	08/25/2001
To: 29-4998				
From: Cul-de-Sac				
(4977) PINEFIELD CT	0.08	120	R	08/25/2001
To: 29-4831 Poplar Tree Rd				
From: Dead End				
(4978) Melville Lane	0.91	110	R	07/19/2000
To: 29-645 Stringfellow Rd				
From: 29-645 Stringfellow Rd				
(4978) Melville Lane	0.68	1900	F	2003
To: 29-4981 Midstone La				
From: 29-4981 Midstone La				
(4978) Melville Lane	0.10	2000	F	2003
To: 29-4851 Middle Ridge Dr				
From: 29-4851 Middle Ridge Dr				
(4978) Melville Lane	0.06	760	R	08/14/2001
To: 29-4984 Miniature La				
From: 29-4984 Miniature La				
(4978) Melville Lane	0.05	670	R	08/14/2001
To: 29-4985 Mariner La				
From: 29-4985 Mariner La				
(4978) Melville Lane	0.06	480	R	08/14/2001
To: 29-4986				
From: 29-4986				
(4978) Melville Lane	0.05	510	R	1986
To: 29-4987				
From: 29-4987				
(4978) Melville Lane	0.06	310	R	08/14/2001
To: 29-4988				
From: 29-4988				
(4978) Melville Lane	0.06	270	R	08/14/2001
To: 29-4979				
From: 29-4979				
(4978) Melville Lane	0.06	230	R	08/14/2001
To: 29-6770				
From: 29-6770				
(4978) Melville Lane	0.07	80	R	08/14/2001
To: Dead End				
From: Dead End				
From: 29-4987				
(4979) MOUNT ROYAL LA	0.23	190	R	08/14/2001
To: 29-4988				
From: 29-4988				
(4979) MOUNT ROYAL LA	0.11	360	R	08/14/2001
To: 29-4986				
From: 29-4986				
(4979) MOUNT ROYAL LA	0.06	540	R	08/14/2001
To: 29-4985				
From: 29-4985				
(4979) MOUNT ROYAL LA	0.13	640	R	01/20/2004
To: 29-4851				
From: 29-4851				
From: 29-4981 SOUTH				
(4980) MAPLE VIEW LA	0.14	480	R	01/20/2004
To: 29-4983				
From: 29-4983				
(4980) MAPLE VIEW LA	0.07	220	R	08/16/2001
To: 29-4981 NORTH				
From: 29-4981 NORTH				
(4980) MAPLE VIEW LA	0.06	360	R	08/16/2001
To: 29-4982				
From: 29-4982				
(4980) MAPLE VIEW LA	0.06	460	R	08/16/2001
To: 29-4851				
From: 29-4851				
From: 29-4978 Melville Lane				
(4981) MIDSTONE LA	0.05	200	R	01/20/2004
To: 29-4980 SOUTH				

Route	Length	AADT	QA	Year
<b>Fairfax County</b>				
From: 29-4980 SOUTH				
(4981) MIDSTONE LA	0.15	290	R	08/16/2001
To: 29-4980 NORTH				
From: 29-4978 Melville Lane				
(4982) MANOR HALL LA	0.22	240	R	08/16/2001
To: 29-4980				
From: Cul-de-Sac				
(4983) MAY HILL CT	0.07	120	R	08/15/2001
To: 29-4980				
From: 29-4851				
(4984) MINIATURE LA	0.21	260	R	08/15/2001
To: 29-4978 Melville Lane				
From: 29-4978 Melville Lane				
(4985) MARINER LA	0.21	280	R	08/15/2001
To: 29-4979				
From: 29-4978 Melville Lane				
(4986) MOYLAN LA	0.13	120	R	08/15/2001
To: 29-4987				
From: 29-4987				
(4986) MOYLAN LA	0.06	130	R	08/15/2001
To: 29-4979				
From: 29-4986				
(4987) MOUNT CARRIAGE LA	0.18	120	R	08/15/2001
To: 29-4978 Melville Lane				
From: 29-4978 Melville Lane				
(4988) MARKWOOD LA	0.19	250	R	08/15/2001
To: 29-4979				
From: 29-5412				
(4989) PAVILION LA	0.24	320	R	01/20/2004
To: 29-5416				
From: 29-5416				
(4989) PAVILION LA	0.25	530	R	01/20/2004
To: 29-4842				
From: 29-5412				
(4990) PENNDALE LA	0.24	150	R	08/25/2001
To: 29-5416				
From: 29-5416				
(4990) PENNDALE LA	0.19	440	R	08/25/2001
To: 29-4842				
From: Cul-de-Sac				
(4991) MELRAE CT	0.10	120	R	08/15/2001
To: 29-4978 Melville Lane				
From: Dead End				
(4992) MARSHALL HALL LA	0.02	30	R	08/15/2001
To: 29-4994				
From: 29-4994				
(4992) MARSHALL HALL LA	0.05	160	R	08/15/2001
To: 29-4993				
From: 29-4993				
(4992) MARSHALL HALL LA	0.05	290	R	08/15/2001
To: 29-4978 Melville Lane				
From: 29-4978 Melville Lane				
(4993) MALTESE LA	0.18	210	R	08/15/2001
To: 29-4992				
From: 29-4978 Melville Lane				
(4994) MORNING SPRING LA	0.33	380	R	08/15/2001
To: 29-4992				
From: 29-4978 EAST				
(4995) MADONNA LA	0.05	110	R	08/15/2001
To: 29-4996 EAST				
From: 29-4996 EAST				
(4995) MADONNA LA	0.19	230	R	08/15/2001
To: 29-4997				

Virginia Department of Transportation  
 Mobility Management Division  
 2003  
 Annual Average Daily Traffic Volume Estimates By Section of Route  
 Fairfax Maintenance Area

Route	Length	AADT	QA	Year
<b>Fairfax County</b>				
From: 29-4997				
(4995) MADONNA LA	0.12	280	R	08/15/2001
To: 29-4996 WEST				
From: 29-4978 WEST				
(4995) MADONNA LA	0.11	480	R	08/15/2001
To: 29-4995				
From: 29-4995				
(4996) MERCURY LA	0.19	240	R	08/15/2001
To: 29-4995				
From: Cul-de-Sac				
(4997) MILL POINT CT	0.05	80	R	08/15/2001
To: 29-4995				
From: 29-4840 Majestic Lane				
(4998) PERGATE LA	0.09	240	R	09/28/2001
To: 29-4999				
From: 29-4999				
(4998) PERGATE LA	0.04	240	R	09/28/2001
To: 29-4839				
From: 29-4839				
(4998) PERGATE LA	0.05	350	R	09/28/2001
To: 29-4976				
From: 29-4976				
(4998) PERGATE LA	0.06	600	R	09/28/2001
To: 29-4831 Poplar Tree Rd				
From: Cul-de-Sac				
(4999) POET CT	0.06	100	R	08/20/2001
To: 29-4998				
From: 29-5097				
(5000) RIPPLE BROOK RD	0.12	49	R	1996
To: Dead End				
From: Dead End				
(5001) BURFORD DR	0.05	30	R	1997
To: 29-5005				
From: 29-5005				
(5001) BURFORD DR	0.10	210	R	1997
To: 29-5004				
From: 29-5004				
(5001) BURFORD DR	0.06	290	R	1997
To: 29-5003				
From: 29-5003				
(5001) BURFORD DR	0.20	470	R	1997
To: 29-5002				
From: 29-5002				
(5001) BURFORD DR	0.10	780	R	1997
To: 29-685 Swinks Mill Rd				
From: 0.09 MS 29-5001				
(5002) WOBURN CT	0.09	60	R	1997
To: 29-5001				
From: 29-5001				
(5002) WOBURN CT	0.10	90	R	1997
To: Dead End				
From: 29-5001				
(5003) ROYAL OAK DR	0.19	120	R	1997
To: Cul-de-Sac				
From: 29-5001				
(5004) FROME LA	0.09	50	R	1997
To: Dead End				
From: Cul-de-Sac				
(5005) LYNTON PL	0.14	110	R	1997
To: 29-5001				
From: 0.08 NW 29-4092				
(5006) IDYLBROOK CT	0.08	60	R	1986
To: 29-4092				
From: 29-4092				
(5006) IDYLBROOK CT	0.05	30	R	1986
To: Dead End				

Route	Length	AADT	QA	Year
<b>Fairfax County</b>				
From: Cul-de-Sac				
(5007) BRIGHT MEADOWS LA	0.07	80	R	1997
To: 29-5008				
From: 29-5008				
(5007) BRIGHT MEADOWS LA	0.09	260	R	1986
To: 29-650				
From: 29-5007				
(5008) BRIGHT WOOD DR	0.06	350	R	1997
To: 29-4900				
From: 29-4900				
(5008) BRIGHT WOOD DR	0.03	100	R	1997
To: Dead End				
From: 29-694				
(5009) DAVIS CT	0.10	1000	R	1986
To: 29-3233				
From: 29-3233				
(5009) DAVIS CT	0.08	60	R	1986
To: Cul-de-Sac				
From: Dead End				
(5010) FOXHOUND RD	0.05	40	R	1997
To: 29-5011				
From: 29-5011				
(5010) FOXHOUND RD	0.15	180	R	1997
To: 29-5012				
From: 29-5012				
(5010) FOXHOUND RD	0.14	510	R	1997
To: 29-685 Swinks Mill Rd				
From: Cul-de-Sac				
(5011) FOXHOUND CT	0.10	100	R	1997
To: 29-5010				
From: 29-807				
(5012) OLD STABLE RD	0.19	350	R	1986
To: 29-5013				
From: 29-5013				
(5012) OLD STABLE RD	0.05	320	R	1986
To: 29-5010				
From: Cul-de-Sac				
(5013) STIRRUP CUP LA	0.07	100	R	1997
To: 29-5012				
From: 29-686 Balls Hill Rd				
(5014) YATES CT	0.08	370	R	1997
To: 29-5015				
From: 29-5015				
(5014) YATES CT	0.02	220	R	1997
To: 29-5016				
From: 29-5016				
(5014) YATES CT	0.14	130	R	1997
To: Cul-de-Sac				
From: 29-5014				
(5015)	0.12	110	R	1997
To: Cul-de-Sac				
From: Cul-de-Sac				
(5016) WESTBY CT	0.05	48	R	1997
To: 29-5014				
From: 0.03 MW 29-2838				
(5017) PINE CREEK CT	0.03	90	R	1997
To: 29-2838				
From: 29-2838				
(5017) PINE CREEK CT	0.05	140	R	1997
To: Dead End				
From: Cul-de-Sac				
(5018) GRANDE LA	0.05	70	R	1997
To: 29-5019				
From: 29-5019				
(5018) GRANDE LA	0.07	140	R	1997
To: 29-694				

Virginia Department of Transportation  
 Mobility Management Division  
 2003  
 Annual Average Daily Traffic Volume Estimates By Section of Route  
 Fairfax Maintenance Area

Route	Length	AADT	QA	Year
<b>Fairfax County</b>				
From: 29-5018				
5019 VERANDA CT	0.04	40	R	1997
To: Cul-de-Sac				
From: 29-676 Trap Rd				
5020 Towlston Rd	0.04	2800	G	2003
To: 29-5022 Trombone Ct				
From: 29-5022 Trombone Ct				
5020 Towlston Rd	0.05	2700	G	2003
To: 29-5021 Schubert Ct				
From: 29-5021 Schubert Ct				
5020 Towlston Rd	0.11	2700	G	2003
To: 29-5024 Shouse Dr				
From: 29-5024 Shouse Dr				
5020 Towlston Rd	0.17	2800	G	2003
To: 29-5031 Schuman Ct				
From: 29-5031 Schuman Ct				
5020 Towlston Rd	0.20	2600	G	2003
To: SR 7 Leesburg Pike				
From: 29-5020 Towlston Rd				
5021 SCHUBERT CT	0.06	70	R	1996
To: Cul-de-Sac				
From: Dead End				
5022 TROMBONE CT	0.05	40	R	1986
To: 29-5023				
From: 29-5023				
5022 TROMBONE CT	0.08	350	R	1986
To: 29-5020 Towlston Rd				
From: 29-5022				
5023 SIBELIUS DR	0.47	NA		1986
To: Dead End				
From: 29-5020 Towlston Rd				
5024 SHOUSE DR	0.04	1900	R	1986
To: BEGIN LOOP				
From: BEGIN LOOP				
5024 SHOUSE DR	0.12	880	R	1986
To: 29-5025				
From: 29-5025				
5024 SHOUSE DR	0.13	690	R	1986
To: 29-5026				
From: 29-5026				
5024 SHOUSE DR	0.10	490	R	1986
To: 29-5027				
From: 29-5027				
5024 SHOUSE DR	0.02	410	R	1986
To: 29-5028				
From: 29-5028				
5024 SHOUSE DR	0.07	360	R	1986
To: 29-5029				
From: 29-5029				
5024 SHOUSE DR	0.06	260	R	1986
To: 29-5030				
From: 29-5030				
5024 SHOUSE DR	0.06	210	R	1986
To: 29-5036				
From: 29-5036				
5024 SHOUSE DR	0.09	360	R	1986
To: 29-5035				
From: 29-5035				
5024 SHOUSE DR	0.11	590	R	1986
To: 29-5034				
From: 29-5034				
5024 SHOUSE DR	0.08	890	R	1986
To: 29-5033				
From: 29-5033				
5024 SHOUSE DR	0.05	930	R	1986
To: 29-5032				
From: 29-5032				
5024 SHOUSE DR	0.07	990	R	1986
To: END LOOP				

Route	Length	AADT	QA	Year
<b>Fairfax County</b>				
From: 29-5024				
5025 FILENE CT	0.11	90	R	1996
To: Cul-de-Sac				
From: Cul-de-Sac				
5026 DULCIMER CT	0.07	70	R	1996
To: 29-5024				
From: 29-5024				
5027 GAMBA CT	0.07	80	R	1996
To: Cul-de-Sac				
From: Cul-de-Sac				
5028 MANDOLIN CT	0.09	70	R	1996
To: 29-5024				
From: 29-5024				
5029 CELLO CT	0.08	80	R	1996
To: Cul-de-Sac				
From: Cul-de-Sac				
5030 SPINET CT	0.10	70	R	1986
To: 29-5024				
From: 29-5020 Towlston Rd				
5031 SCHUMAN CT	0.03	30	R	1996
To: Cul-de-Sac				
From: 29-5024				
5032 CHOPIN ST	0.12	120	R	1996
To: Cul-de-Sac				
From: 0.11 SW 29-5024				
5033	0.11	90	R	1996
To: 29-5024				
From: 29-5024				
5033	0.04	30	R	1996
To: Dead End				
From: Cul-de-Sac				
5034 BARITONE CT	0.10	110	R	1996
To: 29-5024				
From: 0.05 MS 29-5024				
5035 CLAVES CT	0.05	40	R	1996
To: 29-5024				
From: 29-5024				
5035 CLAVES CT	0.11	130	R	1996
To: Dead End				
From: 29-5037				
5036 TUBA CT	0.14	320	R	1996
To: 29-5096				
From: 29-5096				
5036 TUBA CT	0.10	190	R	1996
To: 29-5024				
From: 29-5024				
5036 TUBA CT	0.08	70	R	1996
To: Dead End				
From: 29-3848				
5037 BIXLER LA	0.08	290	R	1986
To: 29-5036				
From: 29-5036				
5037 BIXLER LA	0.03	40	R	1996
To: Cul-de-Sac				
From: 29-675				
5038 CINNAMON CREEK DR	0.08	690	R	1986
To: 29-5039				
From: 29-5039				
5038 CINNAMON CREEK DR	0.17	520	R	1986
To: 29-5043				
From: 29-5043				
5038 CINNAMON CREEK DR	0.12	320	R	1986
To: 29-5044				

Virginia Department of Transportation  
 Mobility Management Division  
 2003  
 Annual Average Daily Traffic Volume Estimates By Section of Route  
 Fairfax Maintenance Area

Route	Length	AADT	QA	Year
<b>Fairfax County</b>				
From: 29-5044				
(5038) CINNAMON CREEK DR	0.18	260	R	1996
To: 0.18 ME 29-5044				
(5038) CINNAMON CREEK DR	0.03	70	R	1996
To: Cul-de-Sac				
From: 0.05 MS 29-5038				
(5039) GINGERWOOD CT	0.05	60	R	1996
To: 29-5038				
(5039) GINGERWOOD CT	0.17	160	R	1996
To: Dead End				
From: 29-5041				
(5040) SNEAD LA	0.15	570	R	1986
To: 29-3469				
From: US 29; FR-764				
(5041) HYSON LA	0.23	3400	R	1986
To: 29-5040				
(5041) HYSON LA	0.16	2800	R	1986
To: Cul-de-Sac				
From: 29-695				
(5042) CRAIGO CT	0.04	40	R	1997
To: Cul-de-Sac				
From: 29-5038				
(5043) RED ROCK CT	0.15	160	R	1996
To: Cul-de-Sac				
From: 29-5038				
(5044) CERRITOS CT	0.09	90	R	1996
To: Cul-de-Sac				
From: Cul-de-Sac				
(5045) SADDLE VIEW CT	0.06	80	R	1996
To: 29-3962				
From: 29-5047				
(5046) WHIPPING POST WY	0.10	320	R	1996
To: 29-3962				
From: 0.07 ME 29-5046				
(5047) MOUNTINGTON CT	0.07	70	R	1996
To: 29-5046				
(5047) MOUNTINGTON CT	0.09	120	R	1996
To: Dead End				
From: Cul-de-Sac				
(5048) SILK OAK DR	0.05	80	R	1996
To: 29-5049				
(5048) SILK OAK DR	0.16	300	R	1996
To: 29-674				
From: 29-5048				
(5049) COLD CREEK CT	0.13	140	R	1996
To: Cul-de-Sac				
From: Dead End				
(5050) PARCHER AV	0.04	30	R	1996
To: 29-6906				
(5050) PARCHER AV	0.03	90	R	1986
To: 29-6904				
(5050) PARCHER AV	0.12	310	R	1986
To: 29-5715				
(5050) PARCHER AV	0.25	3900	R	1986
To: 29-5723				

Route	Length	AADT	QA	Year
<b>Fairfax County</b>				
From: 29-5723				
(5050) PARCHER AV	0.03	8000	R	1986
To: 29-5051 WEST				
(5050) PARCHER AV	0.25	9400	R	1986
To: 29-5051 EAST				
(5050) PARCHER AV	0.15	12000	R	1987
To: 29-657				
From: 29-5050				
(5051)	0.39	3300	R	1986
To: 29-5050				
From: 29-832				
(5052) LONE OAK PL	0.08	140	R	01/23/2002
To: Cul-de-Sac				
From: 29-832				
(5053) PYLERS MILL CT	0.09	130	R	01/23/2002
To: Cul-de-Sac				
From: Cul-de-Sac				
(5054) LADBROOK WY	0.03	60	R	01/23/2002
To: 29-832				
From: Dead End				
(5055) MERRIE RIDGE RD	0.11	190	R	1997
To: 29-5056				
(5055) MERRIE RIDGE RD	0.03	550	R	1997
To: SR 123				
From: Cul-de-Sac				
(5056) BENT TWIG RD	0.08	150	R	1997
To: 29-5057				
(5056) BENT TWIG RD	0.12	360	R	1997
To: 29-5055				
From: 29-5056				
(5057) ROUND OAK CT	0.08	150	R	1997
To: Cul-de-Sac				
From: 0.14 MW 29-1923				
(5058) DUNCRAIG CT	0.14	130	R	1997
To: 29-1923				
(5058) DUNCRAIG CT	0.10	60	R	1997
To: Dead End				
From: 29-1923				
(5059) KYLEAKIN CT	0.15	160	R	1997
To: Cul-de-Sac				
From: ROAD				
(5060) HOLYROOD DR	0.19	370	R	1997
To: 29-5403				
(5060) HOLYROOD DR	0.21	450	R	1997
To: 29-1923				
From: SR 7 Leesburg Pike				
(5061) West Park Dr	0.37	17000	G	2003
To: 29-6034 International Dr				
(5061) West Park Dr	1.00	5000	G	2003
To: 29-7649 Galleria Dr				
(5061) West Park Dr	0.12	9200	R	1995
To: Access Rd				
(5061) RAMP	0.12	12000	R	1995
To: Dead End				

Virginia Department of Transportation  
 Mobility Management Division  
 2003  
 Annual Average Daily Traffic Volume Estimates By Section of Route  
 Fairfax Maintenance Area

Route	Length	AADT	QA	Year
<b>Fairfax County</b>				
From: 29-684 International Dr				
5062 Jones Branch Dr	0.66	9100	G	2003
To: 29-5457 Westbranch Dr				
From: 29-5457 Westbranch Dr				
5062 Jones Branch Dr	0.66	7500	G	2003
To: 29-5061 West Park Dr				
From: Dead End				
5063 GREENSBORO DR	0.08	7800	R	1991
To: 29-5061 West Park Dr				
From: 29-5061 West Park Dr				
5063 GREENSBORO DR	0.16	14000	R	1986
To: 29-6054				
From: 29-6054				
5063 GREENSBORO DR	0.16	20000	R	1991
To: 29-5064				
From: 29-5064				
5063 GREENSBORO DR	0.15	3600	R	1991
To: 29-6034 International Dr				
From: 29-950 Fletcher Street				
5064 PINNACLE DR	0.17	21000	G	2003
To: FR-772 Gap Terminus				
From: SR 123				
5064 PINNACLE DR	0.19	4200	R	1991
To: 29-5063				
From: 29-5066				
5065 OLD HOUSE RD	0.05	150	R	1997
To: 29-694				
From: 0.05 MS 29-5065				
5066 WOODGATE LA	0.05	70	R	1997
To: 29-5065				
From: 29-5065				
5066 WOODGATE LA	0.04	40	R	1997
To: Dead End				
From: 29-5071				
5067 BETTERTON CT	0.08	80	R	1997
To: Cul-de-Sac				
From: 29-5069				
5068 WOODSONG CT	0.07	60	R	1986
To: Dead End				
From: 29-5070				
5069 TWISTING TREE LA	0.04	290	R	1986
To: 29-5068				
From: 29-5068				
5069 TWISTING TREE LA	0.07	260	R	1986
To: 29-3207				
From: 29-3207				
5069 TWISTING TREE LA	0.04	40	R	1986
To: Dead End				
From: Dead End				
5070 MINTWOOD DR	0.09	110	R	1997
To: 29-5069				
From: 29-5069				
5070 MINTWOOD DR	0.09	390	R	1997
To: 29-689				
From: 29-4365				
5071 CHESTERTOWN DR	0.11	530	R	1986
To: 29-4363				
From: 29-4363				
5071 CHESTERTOWN DR	0.05	1500	R	1986
To: 29-5067				
From: 29-5067				
5071 CHESTERTOWN DR	0.05	1300	R	1986
To: 29-5074 Electric Ave				
From: 29-5074 Electric Ave				
5071 CHESTERTOWN DR	0.05	320	R	1997
To: 29-5072				

Route	Length	AADT	QA	Year
<b>Fairfax County</b>				
From: 29-5072				
5071 CHESTERTOWN DR	0.07	80	R	1997
To: Dead End				
From: 29-5071				
5072 LITWALTON CT	0.08	430	R	1997
To: 29-5073				
From: 29-5073				
5072 LITWALTON CT	0.10	180	R	1997
To: Dead End				
From: 29-5072				
5073 CONNIRAE LA	0.08	360	R	1986
To: 29-697				
From: Dead End				
5074 Electric Ave	0.18	7900	G	2003
To: 29-697 Woodford Dr				
From: 29-1075				
5075 Sanders Ct	0.17	310	R	1996
To: 29-5076				
From: 29-5076				
5075 Sanders Ct	0.04	50	R	1996
To: Cul-de-Sac				
From: 29-5075				
5076 Wilhelm Dr	0.13	160	R	1996
To: 29-5089				
From: Arlington County Line				
5077 Ridgeview Rd	0.01	270	R	1986
To: 29-5079 Chain Bridge Forest Ct				
From: 29-5079 Chain Bridge Forest Ct				
5077 Ridgeview Rd	0.06	240	R	1986
To: 29-5078 Ridgeview Circle				
From: 29-5078 Ridgeview Circle				
5077 Ridgeview Rd	0.05	250	R	1986
To: 29-5078 41st St; Ridgeview Circle				
From: Dead End				
5078 41st St	0.16	170	R	1986
To: 29-5077 Ridgeview Rd				
From: 29-5077 Ridgeview Rd				
5078 Ridgeview Circle	0.24	140	R	1986
To: 29-5077 Ridgeview Rd				
From: Cul-de-Sac				
5079 Chain Bridge Forest Ct	0.03	30	R	1986
To: 29-5077				
From: 29-852 Providence St				
5080 Maydan Lane	0.09	40	R	1997
To: 29-5081 Senseney Lane				
From: Dead End				
5081 Senseney Lane	0.10	160	R	1997
To: 29-5080 Maydan Lane				
From: 29-5080 Maydan Lane				
5081 Senseney Lane	0.07	100	R	1997
To: Dead End				
From: Cul-de-Sac				
5082 COLONIAL RD	0.05	NA		1986
To: 29-5083				
From: 29-5083				
5082 COLONIAL RD	0.11	160	R	1986
To: 29-1824				
From: 29-5082				
5083 FAIRWAY ST	0.11	110	R	1986
To: 29-1824				
From: Cul-de-Sac				
5084 IRONWOOD DR	0.18	120	R	1986
To: 29-2592				

Virginia Department of Transportation  
 Mobility Management Division  
 2003  
 Annual Average Daily Traffic Volume Estimates By Section of Route  
 Fairfax Maintenance Area

Route	Length	AADT	QA	Year
<b>Fairfax County</b>				
From: [ ] 5085 NOTTINGHAM DR	Dead End	0.04	20	R 1997
To: [ ]				
From: [ ] 5085 NOTTINGHAM DR	29-5088	0.07	300	R 1997
To: [ ]				
From: [ ] 5085 NOTTINGHAM DR	29-5087	0.04	380	R 1997
To: [ ]				
From: [ ] 5085 NOTTINGHAM DR	29-5086	0.12	410	R 1997
To: [ ]	Dead End			
From: [ ] 5086 KINGS LYNN RD	29-5085	0.02	9	R 1986
To: [ ]	Dead End			
From: [ ] 5087 APPLIEDORE CT	Cul-de-Sac	0.05	50	R 1986
To: [ ]	29-5085			
From: [ ] 5088 WINCANTON CT	Cul-de-Sac	0.04	45	R 1986
To: [ ]	29-5085			
From: [ ] 5089 CAPTAIN HICKORY PL	0.10 MW 29-5076	0.10	60	R 1996
To: [ ]	29-5076			
From: [ ] 5089 CAPTAIN HICKORY PL	29-5076	0.04	50	R 1996
To: [ ]	Dead End			
From: [ ] 5090 BRENNANHILL CT	29-1075	0.12	90	R 1996
To: [ ]	Cul-de-Sac			
From: [ ] 5091 FOREST RIDGE DR	Cul-de-Sac	0.07	60	R 1996
To: [ ]	29-3886			
From: [ ] 5092 FOREST PARK RD	0.22 MW 29-3886	0.22	130	R 1996
To: [ ]	29-3886			
From: [ ] 5092 FOREST PARK RD	29-3886	0.24	180	R 1996
To: [ ]	Dead End			
From: [ ] 5093 WALKER MILL RD	29-6098	0.29	830	R 1996
To: [ ]	29-681 Walker Rd			
From: [ ] 5094 DIRKSEN ST	29-5093	0.07	50	R 1996
To: [ ]	Cul-de-Sac			
From: [ ] 5095 EISENHOWER LA	Cul-de-Sac	0.13	90	R 1996
To: [ ]	29-5093			
From: [ ] 5096 LAURLIN CT	Cul-de-Sac	0.08	60	R 1996
To: [ ]	29-5036			
From: [ ] 5097 PEPPERTREE DR	Dead End	0.05	8	R 1996
To: [ ]				
From: [ ] 5097 PEPPERTREE DR	29-5000	0.03	47	R 1996
To: [ ]				
From: [ ] 5097 PEPPERTREE DR	29-5098	0.18	180	R 1996
To: [ ]	29-683			
From: [ ] 5098 IVY TREE LA	29-5097	0.14	100	R 1996
To: [ ]	Cul-de-Sac			

Route	Length	AADT	QA	Year
<b>Fairfax County</b>				
From: [ ] 5099 WENZEL ST	29-832	0.06	48	R 01/23/2002
To: [ ]	Cul-de-Sac			
From: [ ] 5100 BRIGANTINE WY	29-654	0.15	510	R 10/22/2001
To: [ ]	Cul-de-Sac			
From: [ ] 5101 Lake Braddock Dr	Cul-de-Sac	0.12	1200	R 01/15/2002
To: [ ]				
From: [ ] 5101 Lake Braddock Dr	29-652	0.67	3100	R 01/15/2002
To: [ ]				
From: [ ] 5101 Lake Braddock Dr	29-5102 Olley La	0.56	5100	F 2003
To: [ ]	29-645 Burke Lake Rd			
From: [ ] 5102 Olley La	29-5101 Lake Braddock Rd	0.34	4200	F 2003
To: [ ]	29-651 Guinea Rd			
From: [ ] 5103 WALLINGFORD DR	29-5101 Lake Braddock Dr	0.26	1500	R 1991
To: [ ]				
From: [ ] 5103 WALLINGFORD DR	29-5114	0.03	480	R 01/02/2002
To: [ ]				
From: [ ] 5103 WALLINGFORD DR	29-5113	0.08	420	R 01/02/2002
To: [ ]				
From: [ ] 5103 WALLINGFORD DR	29-5112	0.19	860	R 1991
To: [ ]	29-5102 Olley La			
From: [ ] 5104 WINBOURNE RD	29-5102 Olley La	0.06	560	R 01/02/2002
To: [ ]				
From: [ ] 5104 WINBOURNE RD	29-5105	0.09	350	R 01/02/2002
To: [ ]				
From: [ ] 5104 WINBOURNE RD	29-5107	0.06	290	R 01/02/2002
To: [ ]				
From: [ ] 5104 WINBOURNE RD	29-5108	0.03	120	R 01/02/2002
To: [ ]				
From: [ ] 5104 WINBOURNE RD	29-5109	0.02	30	R 01/02/2002
To: [ ]	Dead End			
From: [ ] 5105 DALBY LA	29-5104	0.05	110	R 1986
To: [ ]				
From: [ ] 5105 DALBY LA	29-5106	0.06	50	R 1986
To: [ ]	Cul-de-Sac			
From: [ ] 5106 WYNYARD PL	29-5105	0.04	45	R 01/02/2002
To: [ ]	Cul-de-Sac			
From: [ ] 5107 AMBER CT	Cul-de-Sac	0.07	70	R 01/02/2002
To: [ ]	29-5104			
From: [ ] 5108 SPALDING CT	Cul-de-Sac	0.08	100	R 01/02/2002
To: [ ]	29-5104			
From: [ ] 5109 DUNLEER LA	Cul-de-Sac	0.13	120	R 01/02/2002
To: [ ]	29-5104			
From: [ ] 5110 COTHERSTONE CT	Cul-de-Sac	0.14	5600	R 01/02/2002
To: [ ]	29-5101 Lake Braddock Dr			

Virginia Department of Transportation  
 Mobility Management Division  
 2003  
 Annual Average Daily Traffic Volume Estimates By Section of Route  
 Fairfax Maintenance Area

Route	Length	AADT	QA	Year
<b>Fairfax County</b>				
From: 29-5103				
5111 WENLOCK WY	0.04	60	R	11/01/2001
To: Cul-de-Sac				
From: 29-5103				
5112 DAVENTRY CT	0.04	60	R	11/01/2001
To: Cul-de-Sac				
From: 29-5103				
5113 RENWICK CT	0.04	60	R	11/01/2001
To: Cul-de-Sac				
From: Cul-de-Sac				
5114 LIGHTHORNE RD	0.08	90	R	11/01/2001
To: 29-5115				
From: 29-5115				
5114 LIGHTHORNE RD	0.08	190	R	1986
To: 29-5103				
From: 29-5114				
5115 TREGARON PL	0.08	90	R	11/01/2001
To: Cul-de-Sac				
From: Dead End				
5116 WYTHAL LA	0.09	100	R	11/01/2001
To: 29-5103				
From: Dead End				
5117 RAINTREE RD	0.24	290	R	01/02/2002
To: 29-5120				
From: 29-5120				
5117 RAINTREE RD	0.07	360	R	11/01/2001
To: 29-5119				
From: 29-5119				
5117 RAINTREE RD	0.03	580	R	01/02/2002
To: 29-5118				
From: 29-5118				
5117 RAINTREE RD	0.03	730	R	01/02/2002
To: 29-5101 Lake Braddock Dr				
From: Cul-de-Sac				
5118 WESTCLIFF CT	0.05	90	R	11/01/2001
To: 29-5117				
From: 29-5117				
5119 BURLEY CT	0.06	110	R	11/01/2001
To: Cul-de-Sac				
From: Cul-de-Sac				
5120 SADDLEBROOK CT	0.08	250	R	01/02/2002
To: 29-5117				
From: 29-652				
5121	0.03	760	R	01/02/2002
To: 29-5147				
From: 29-5147				
5121	0.06	750	R	01/02/2002
To: 29-5122 WEST				
From: 29-5122 WEST				
5121	0.03	480	R	01/02/2002
To: 29-5129				
From: 29-5129				
5121	0.06	430	R	01/02/2002
To: 29-5124				
From: 29-5124				
5121	0.03	420	R	01/02/2002
To: 29-5123				
From: 29-5123				
5121	0.12	430	R	01/02/2001
To: 29-5122 EAST				
From: 29-5122 EAST				
5121	0.05	1100	R	01/02/2002
To: 29-5101 Lake Braddock Dr				
From: 29-5121 WEST				
5122 KIRKFIELD RD	0.05	270	R	1986
To: 29-5148				

Route	Length	AADT	QA	Year
<b>Fairfax County</b>				
From: 29-5148				
5122 KIRKFIELD RD	0.11	420	R	1986
To: 29-5121 EAST				
From: Cul-de-Sac				
5123 RYMNEY LA	0.06	70	R	11/01/2001
To: 29-5121				
From: Cul-de-Sac				
5124	0.08	90	R	08/15/2001
To: 29-5121				
From: 29-4817				
5125	0.06	50	R	1986
To: Cul-de-Sac				
From: Cul-de-Sac				
5126 ENFORD CT	0.03	40	R	08/15/2001
To: 29-4898				
From: 0.06 MW N 29-4815				
5127 CONSTABLE CT	0.06	100	R	08/15/2001
To: 29-4815				
From: 29-4815				
5127 CONSTABLE CT	0.13	230	R	08/15/2001
To: Dead End				
From: Cul-de-Sac				
5128 LLEWELLYN CT	0.09	110	R	08/15/2001
To: 29-4815				
From: Cul-de-Sac				
5129 GREENOUGH PL	0.08	140	R	11/01/2001
To: 29-5121				
From: SR 123				
5130 PAYNES CHURCH DR	0.63	2100	R	09/07/2001
To: 29-6169				
From: 29-6169				
5130 PAYNES CHURCH DR	0.04	80	R	09/07/2001
To: Cul-de-Sac				
From: 0.02 MS 29-7474				
5131 GOVERNOR YEARDLEY DR	0.02	10	R	01/22/2004
To: 29-7474				
From: 29-7474				
5131 GOVERNOR YEARDLEY DR	0.05	170	R	01/22/2004
To: 29-5135				
From: 29-5135				
5131 GOVERNOR YEARDLEY DR	0.03	450	R	01/22/2004
To: 29-5137				
From: 29-5137				
5131 GOVERNOR YEARDLEY DR	0.08	540	R	01/22/2004
To: 29-5130				
From: 29-5130				
5132 QUINCY MARR DR	0.10	140	R	09/07/2001
To: Cul-de-Sac				
From: 29-5130				
5133 ELLZEY DR	0.10	350	R	01/22/2004
To: 29-5138				
From: 29-5138				
5133 ELLZEY DR	0.05	580	R	01/22/2004
To: 29-5833				
From: Cul-de-Sac				
5134 RUMSEY PL	0.09	110	R	09/07/2001
To: 29-5130				
From: 29-5131				
5135 SPURLOCK CT	0.08	370	R	01/22/2004
To: 29-5136				
From: 29-5136				
5135 SPURLOCK CT	0.09	130	R	01/22/2004
To: Cul-de-Sac				

Virginia Department of Transportation  
 Mobility Management Division  
 2003  
 Annual Average Daily Traffic Volume Estimates By Section of Route  
 Fairfax Maintenance Area

Route	Length	AADT	QA	Year
<b>Fairfax County</b>				
From: Cul-de-Sac				
(5136) RYERS PL	0.09	110	R	01/22/2004
To: 29-5135				
From: 29-5131				
(5137) MOUNT VINEYARD CT	0.10	120	R	01/22/2004
To: Cul-de-Sac				
From: Cul-de-Sac				
(5138) STANHOPE PL	0.05	49	R	01/22/2004
To: 29-5133				
From: 29-5133				
(5138) STANHOPE PL	0.06	330	R	09/07/2001
To: 29-5179				
From: 29-5179				
(5138) STANHOPE PL	0.11	280	R	01/22/2004
To: 29-5142				
From: 29-5142				
(5138) STANHOPE PL	0.06	160	R	09/07/2001
To: 29-5130				
From: 29-5130				
(5139) WILLCOXON TAVERN CT	0.07	100	R	09/07/2001
To: Cul-de-Sac				
From: 29-5426				
(5140)	0.06	730	R	1986
To: 29-7002				
From: 29-7002				
(5140)	0.10	1600	R	01/22/2004
To: 29-5141				
From: 29-5141				
(5140)	0.19	1800	R	09/05/2001
To: 29-5130				
From: 29-5140				
(5141) DENEALE PL	0.08	110	R	09/05/2001
To: Cul-de-Sac				
From: Cul-de-Sac				
(5142) EARPS CORNER PL	0.10	190	R	01/22/2004
To: 29-5138				
From: Cul-de-Sac				
(5143) BLACKBURN DR	0.06	50	R	1986
To: 29-5146				
From: 29-5146				
(5143) BLACKBURN DR	0.08	300	R	01/02/2002
To: 29-5145				
From: 29-5145				
(5143) BLACKBURN DR	0.03	360	R	01/02/2002
To: 29-5144				
From: 29-5144				
(5143) BLACKBURN DR	0.03	560	R	01/02/2002
To: 29-5101 Lake Braddock Dr				
From: Cul-de-Sac				
(5144) RUMSFORD LA	0.07	60	R	1986
To: 29-5143				
From: 29-5143				
(5145) KINNERLY CT	0.08	70	R	1986
To: Cul-de-Sac				
From: Cul-de-Sac				
(5146) GLENARM CT	0.08	80	R	1986
To: 29-5143				
From: 29-5121				
(5147) CROWN POINT RD	0.07	140	R	11/01/2001
To: Cul-de-Sac				
From: Cul-de-Sac				
(5148) DUXFORD PL	0.06	60	R	1986
To: 29-5149				

Route	Length	AADT	QA	Year
<b>Fairfax County</b>				
From: 29-5149				
(5148) DUXFORD PL	0.04	180	R	11/01/2001
To: 29-5122				
From: 29-5148				
(5149) BARNSTABLE CT	0.08	70	R	1986
To: Cul-de-Sac				
From: Dead End				
(5150) BARRICK ST	0.03	100	R	04/01/2001
To: 29-3573				
From: 29-3573				
(5151)	0.05	130	R	1986
To: Dead End				
From: 29-700				
(5152) BLUEGATE DR	0.10	240	R	1997
To: 29-5153				
From: 29-5153				
(5152) BLUEGATE DR	0.05	60	R	1997
To: Cul-de-Sac				
From: 29-5152				
(5153) SUBTLE LA	0.11	70	R	1997
To: Cul-de-Sac				
From: 29-1228				
(5154) BACCARAT DR	0.20	2500	R	1986
To: 29-5155				
From: Cul-de-Sac				
(5155) SPODE CT	0.05	40	R	1986
To: 29-5154				
From: 29-5154				
(5155) SPODE CT	0.05	2400	R	1986
To: 29-4423				
From: ECL Fairfax				
(5156)	0.05	930	R	1986
To: Persimon Circle				
From: 29-655 SOUTH				
(5157)	0.23	1800	R	1997
To: Dead End; Gap Terminus				
From: 29-655 NORTH				
(5157)	0.13	1500	R	1997
To: 29-655 NORTH				
From: 29-4471				
(5158) TOWNEY VIEW CT	0.04	60	R	1997
To: Cul-de-Sac				
From: Cul-de-Sac				
(5159) SCHAFFLIND CT	0.08	120	R	1997
To: 29-4471				
From: 29-1244				
(5160) BEA MAR CT	0.06	80	R	08/08/2001
To: Cul-de-Sac				
From: 29-655				
(5161) TIPPERARY PS	0.17	3100	R	1997
To: Cul-de-Sac				
From: Dead End				
(5162) WILLIAMS DR	0.35	3300	R	1991
To: 29-5163				
From: US 50				
(5163) JAVIER RD	0.21	3700	R	1991
To: 29-5162				
From: Cul-de-Sac				
(5164) WESSEX CT	0.03	NA		1986
To: 29-4284				



Virginia Department of Transportation  
 Mobility Management Division  
 2003  
 Annual Average Daily Traffic Volume Estimates By Section of Route  
 Fairfax Maintenance Area

Route	Length	AADT	QA	Year
<b>Fairfax County</b>				
From: 29-673 5165 LEMONTREE LA	0.12	480	R	1997
To: 29-5166				
5165 LEMONTREE LA	0.06	70	R	1997
To: Dead End				
From: Dead End				
5166 WHITECEDAR CT	0.11	170	R	1997
To: 29-2435 Flint Hill Rd				
5166 WHITECEDAR CT	0.06	190	R	1997
To: 29-5165				
5166 WHITECEDAR CT	0.10	120	R	1997
To: Dead End				
From: 29-673				
5167 SNOWBERRY CT	0.03	220	R	1997
To: 29-5168				
5167 SNOWBERRY CT	0.08	120	R	1997
To: Cul-de-Sac				
From: 29-5167				
5168 BUNCHBERRY PL	0.11	110	R	1997
To: Cul-de-Sac				
From: US 29				
5169 WALDORF LA	0.05	530	R	1986
To: 29-5170				
5169 WALDORF LA	0.08	320	R	1986
To: 29-5171				
5169 WALDORF LA	0.08	280	R	1997
To: WCL Falls Church				
5169 WALDORF LA	0.04	170	R	1997
To: 29-2331				
From: 29-5169				
5170 MARBURY CT	0.05	70	R	1997
To: Cul-de-Sac				
From: 29-5169				
5171 NANJEMOY CT	0.04	48	R	1997
To: ECL Falls Church				
From: 29-4801 Commonwealth Blvd				
5172 WHEATSTONE DR	0.20	1100	R	09/20/2001
To: 29-4815 SOUTH				
5172 WHEATSTONE DR	0.11	1100	R	09/20/2001
To: 29-4866 SOUTH				
5172 WHEATSTONE DR	0.05	900	R	09/20/2001
To: 29-5174				
5172 WHEATSTONE DR	0.10	750	R	09/20/2001
To: 29-5181				
5172 WHEATSTONE DR	0.08	820	R	09/20/2001
To: 29-4866 NORTH				
5172 WHEATSTONE DR	0.12	1000	R	09/20/2001
To: 29-5187				
5172 WHEATSTONE DR	0.09	770	R	1986
To: 29-4815 NORTH				
From: Cul-de-Sac				
5173 FARADAY CT	0.04	60	R	08/15/2001
To: 29-4801 Commonwealth Blvd				

Route	Length	AADT	QA	Year
<b>Fairfax County</b>				
From: 29-5172 5174 WAVELL RD	0.15	800	R	09/18/2001
To: 29-5180				
5174 WAVELL RD	0.27	530	R	09/18/2001
To: Cul-de-Sac				
From: 29-701 SOUTH				
5175	0.01	40	R	1987
To: 0.01 MN 29-701				
5175	0.04	40	R	1986
To: 0.05 MN 29-701				
5175	0.01	40	R	1987
To: 29-701 NORTH				
From: SR 123 Chainbridge Rd				
5176 Jermantown Rd	0.53	15000	F	2003
To: Dead End				
From: Cul-de-Sac				
5177 BORGE ST	0.10	1800	R	1997
To: 29-5600				
5177 BORGE ST	0.10	3700	R	1997
To: 29-5176 Jermantown Rd				
From: 29-3573				
5178	0.09	2700	R	1986
To: 29-5188				
From: Cul-de-Sac				
5179 FRANCY ADAMS CT	0.07	120	R	09/07/2001
To: 29-5138				
From: 29-5174				
5180 CHANTERY CT	0.05	60	R	08/15/2001
To: Cul-de-Sac				
From: Dead End				
5181 BESSMER LA	0.10	210	R	09/18/2001
To: 29-5172				
5181 BESSMER LA	0.16	860	R	09/18/2001
To: 29-5915				
5181 BESSMER LA	0.11	220	R	09/18/2001
To: Dead End				
From: 29-4866				
5182 MARIETTA CT	0.04	60	R	08/15/2001
To: Cul-de-Sac				
From: 29-4815				
5183 LISTER CT	0.04	40	R	08/15/2001
To: Cul-de-Sac				
From: 29-5498				
5184 CASCADE LA	0.06	960	R	09/18/2001
To: 29-4815				
From: 29-4815				
5185	0.09	130	R	08/15/2001
To: Cul-de-Sac				
From: 29-4815				
5186 RODNEY CT	0.04	50	R	08/15/2001
To: Cul-de-Sac				
From: 0.04 MS 29-5172				
5187 ALLENBY RD	0.04	48	R	09/18/2001
To: 29-5172				
5187 ALLENBY RD	0.05	70	R	09/18/2001
To: Dead End				

Virginia Department of Transportation  
 Mobility Management Division  
 2003  
 Annual Average Daily Traffic Volume Estimates By Section of Route  
 Fairfax Maintenance Area

Route	Length	AADT	QA	Year
<b>Fairfax County</b>				
From: US 50 5188 ELLENWOOD DR	0.22	2300	R	1991
To: 29-5178				
From: 29-5178 5188 ELLENWOOD DR	0.35	1100	R	1986
To: US 29; FR-901				
From: Cul-de-Sac 5189 FIRESIDE CT	0.07	80	R	10/17/2001
To: 29-5195				
From: 29-5493 5190 JENNIFER DR	0.06	520	R	10/16/2001
To: 29-5494				
From: 29-5494 5190 JENNIFER DR	0.07	760	R	10/16/2001
To: 29-5191				
From: 29-5191 5190 JENNIFER DR	0.15	270	R	10/16/2001
To: 29-5192				
From: 29-5192 5190 JENNIFER DR	0.03	80	R	01/22/2004
To: Dead End				
From: 29-653 5191 NELLIE WHITE LA	0.06	810	R	10/18/2001
To: 29-5190				
From: 29-5190 5191 NELLIE WHITE LA	0.09	640	R	10/18/2001
To: 29-5497				
From: 29-5497 5191 NELLIE WHITE LA	0.07	600	R	10/18/2001
To: 29-5496				
From: 29-5496 5191 NELLIE WHITE LA	0.04	1200	R	10/18/2001
To: 29-5498				
From: 29-5190 5192 HOLLYOAK PL	0.10	170	R	10/18/2001
To: 29-5496				
From: 29-5195 5193 ACACIA LA	0.13	200	R	10/17/2001
To: 29-5196				
From: 29-5196 5193 ACACIA LA	0.07	610	R	10/17/2001
To: 29-653				
From: 29-5195 5194 ARWOOD ST	0.16	200	R	10/17/2001
To: 29-5196				
From: Dead End 5195 SOUTHPORT LA	0.05	70	R	10/17/2001
To: 29-5189				
From: 29-5189 5195 SOUTHPORT LA	0.05	160	R	10/17/2001
To: 29-5193				
From: 29-5193 5195 SOUTHPORT LA	0.06	200	R	10/17/2001
To: 29-5194				
From: 29-5194 5195 SOUTHPORT LA	0.12	120	R	01/22/2004
To: 29-5199				
From: 29-5199 5195 SOUTHPORT LA	0.07	200	R	10/17/2001
To: 29-5196				
From: Cul-de-Sac 5196 BLACK OAK DR	0.09	190	R	10/17/2001
To: 29-5198				
From: 29-5198 5196 BLACK OAK DR	0.07	430	R	10/17/2001
To: 29-5195				
From: 29-5195 5196 BLACK OAK DR	0.10	410	R	10/17/2001
To: 29-5194				

Route	Length	AADT	QA	Year
<b>Fairfax County</b>				
From: 29-5194 5196 BLACK OAK DR	0.07	330	R	10/17/2001
To: 29-5193				
From: 29-5193 5196 BLACK OAK DR	0.05	48	R	10/17/2001
To: Cul-de-Sac				
From: 0.04 MW 29-5198 5197 INDIGO LA	0.04	140	R	10/17/2001
To: 29-5198				
From: 29-5198 5197 INDIGO LA	0.10	70	R	10/17/2001
To: Dead End				
From: 29-5196 5198 ALLERTON RD	0.06	550	R	10/17/2001
To: 29-5197				
From: 29-5197 5198 ALLERTON RD	0.06	670	R	10/17/2001
To: 29-654				
From: Cul-de-Sac 5199 FIESTA RD	0.10	140	R	10/17/2001
To: 29-5195				
From: 0.11 MW 29-1536 5200 MADISON HILL CT	0.11	120	R	1986
To: 29-1536				
From: 29-1536 5200 MADISON HILL CT	0.04	30	R	1986
To: Dead End				
From: 29-638 SOUTH 5201	0.07	2400	R	1986
To: 29-5682				
From: 29-5682 5201	0.10	2800	R	1986
To: 29-5202				
From: 29-5202 5201	0.10	2000	R	1986
To: 29-5465				
From: 29-5465 5201	0.19	1800	R	1986
To: 29-5204				
From: 29-5204 5201	0.24	1400	R	1986
To: 29-638 NORTH				
From: 29-638 5202 NORTHUMBERLAND RD	0.76	3300	R	1991
To: Dead End				
From: 29-5202 5203 BRAEMAR WY	0.10	90	R	1986
To: Cul-de-Sac				
From: 29-5202 5204 LAKE PLEASANT DR	0.10	1200	R	1986
To: 29-5205				
From: 29-5205 5204 LAKE PLEASANT DR	0.07	1100	R	1986
To: 29-5206				
From: 29-5206 5204 LAKE PLEASANT DR	0.04	950	R	1986
To: 29-5208				
From: 29-5208 5204 LAKE PLEASANT DR	0.22	830	R	1986
To: 29-5216				
From: 29-5216 5204 LAKE PLEASANT DR	0.12	900	R	1986
To: 29-5221 SOUTH				
From: 29-5221 SOUTH 5204 LAKE PLEASANT DR	0.05	1200	R	1986
To: 29-5219 SOUTH				
From: 29-5219 SOUTH 5204 LAKE PLEASANT DR	0.08	1400	R	1986
To: 29-5296				

Virginia Department of Transportation  
 Mobility Management Division  
 2003  
 Annual Average Daily Traffic Volume Estimates By Section of Route  
 Fairfax Maintenance Area

Route	Length	AADT	QA	Year
<b>Fairfax County</b>				
From: 29-5296				
5204 LAKE PLEASANT DR	0.05	1400	R	1986
To: 29-5219 NORTH				
5204 LAKE PLEASANT DR	0.04	2300	R	1986
To: 29-5221 NORTH				
5204 LAKE PLEASANT DR	0.03	2600	R	1986
To: 29-5581				
5204 LAKE PLEASANT DR	0.08	3200	R	1986
To: 29-5201				
5204 LAKE PLEASANT DR	0.14	3400	R	1986
To: Dead End				
From: 29-5204				
5205 SAINT DAVID CT	0.07	70	R	1986
To: Cul-de-Sac				
From: 29-5204				
5206 HUDSON FALLS WY	0.07	60	R	1986
To: Cul-de-Sac				
From: Cul-de-Sac				
5207 WATER VALLEY CT	0.09	80	R	1986
To: 29-5202				
From: Cul-de-Sac				
5208 KINGS POINT CT	0.04	40	R	1986
To: 29-5209				
5208 KINGS POINT CT	0.05	130	R	1986
To: 29-5204				
From: 29-5208				
5209 LOG CABIN CT	0.06	60	R	1986
To: Cul-de-Sac				
From: 29-2735 Industrial Dr				
5210 IRON PL	0.21	590	R	1986
To: 29-5211				
From: 29-5212				
5211 ELECTRONIC DR	0.33	870	R	1986
To: 29-5210				
5211 ELECTRONIC DR	0.14	2000	R	1986
To: 29-2735 Industrial Dr				
From: 29-5211				
5212 TIROS DR	0.07	910	R	1986
To: 29-2735 Industrial Dr				
From: 29-5224				
5213 JOURNEY LA	0.07	170	R	1986
To: 29-5214				
5213 JOURNEY LA	0.09	90	R	1986
To: Cul-de-Sac				
From: Cul-de-Sac				
5214 SAMOS CT	0.03	40	R	1986
To: 29-5213				
From: 29-5219				
5215 CLIFFSIDE CT	0.14	140	R	1986
To: Cul-de-Sac				
From: Dead End				
5216 WEST POINT DR	0.06	80	R	1986
To: 29-5218				
5216 WEST POINT DR	0.10	200	R	1986
To: 29-5217				

Route	Length	AADT	QA	Year
<b>Fairfax County</b>				
From: 29-5217				
5216 WEST POINT DR	0.04	290	R	1986
To: 29-5204				
5216 WEST POINT DR	0.06	60	R	1986
To: Dead End				
From: Cul-de-Sac				
5217 FERNCLIFF CT	0.08	70	R	1986
To: 29-5216				
From: Cul-de-Sac				
5218 PYRACANTHA CT	0.06	60	R	1986
To: 29-5216				
From: 29-5204 SOUTH				
5219 COLORADO SPRINGS DR	0.06	810	R	1986
To: 29-5222				
5219 COLORADO SPRINGS DR	0.04	660	R	1986
To: 29-5223				
5219 COLORADO SPRINGS DR	0.03	560	R	1986
To: 29-5224				
5219 COLORADO SPRINGS DR	0.07	210	R	1986
To: 29-5215				
5219 COLORADO SPRINGS DR	0.09	350	R	1986
To: 29-5294				
5219 COLORADO SPRINGS DR	0.09	620	R	1986
To: 29-5204 NORTH				
From: Cul-de-Sac				
5220	0.05	60	R	1986
To: 29-5221				
From: 29-5204 SOUTH				
5221	0.06	190	R	1986
To: 29-5220				
5221	0.14	210	R	1986
To: 29-5293				
5221	0.05	370	R	1986
To: 29-5204 NORTH				
From: Cul-de-Sac				
5222 ROCKWOOD CT	0.12	120	R	1986
To: 29-5219				
From: 29-5219				
5223 RIVERMONT CT	0.05	50	R	1986
To: Cul-de-Sac				
From: Dead End				
5224 SAINT GEORGE CT	0.14	150	R	1986
To: 29-5213				
5224 SAINT GEORGE CT	0.07	370	R	1986
To: 29-5219				
From: 29-644				
5225 TAMMY DR	0.12	390	R	1986
To: 29-3702				
5225 TAMMY DR	0.09	180	R	1986
To: 29-5227				
5225 TAMMY DR	0.11	90	R	1986
To: Cul-de-Sac				
From: Cul-de-Sac				
5226 LYNLEY TE	0.07	60	R	1986
To: 29-3702				

Virginia Department of Transportation  
 Mobility Management Division  
 2003  
 Annual Average Daily Traffic Volume Estimates By Section of Route  
 Fairfax Maintenance Area

Route	Length	AADT	QA	Year
<b>Fairfax County</b>				
From: Cul-de-Sac				
5227 GREEN MEADOW CT	0.05	30	R	1986
To: 29-5225				
From: 29-635				
5228 OLD FRANCONIA RD	0.28	680	R	1986
To: 29-644				
From: Dead End				
5229	0.08	40	R	1986
To: 29-613				
From: US 1; FR-877				
5230	0.12	570	R	1986
To: US 1; FR-918				
From: 29-5581 SOUTH				
5231 CHANCELLOR WY	0.35	260	R	1986
To: 29-5581 NORTH				
From: 29-5232				
5231 CHANCELLOR WY	0.15	1200	R	1986
To: 29-638				
From: Dead End				
5232 ORANGE PLANK RD	0.42	300	R	1986
To: 29-5231				
From: 29-5240 SOUTH				
5233 ERMAN CT	0.10	200	R	10/31/2001
To: 29-5240 NORTH				
From: Cul-de-Sac				
5233 ERMAN CT	0.07	110	R	10/31/2001
To: 29-5240				
From: 29-6150				
5234 GARRETSON ST	0.17	480	R	10/31/2001
To: Cul-de-Sac				
From: Cul-de-Sac				
5234 GARRETSON ST	0.15	260	R	10/31/2001
To: Cul-de-Sac				
From: Cul-de-Sac				
5235	0.08	NA		1986
To: 29-644				
From: 29-5238				
5235	0.04	370	R	1986
To: 29-5237				
From: 29-5239				
5235	0.19	220	R	1986
To: 29-5236 Shiplett Blvd				
From: 29-5236 Shiplett Blvd				
5235	0.11	1200	R	1986
To: 29-5240				
From: 29-5240				
5235	0.11	1100	R	1986
To: 29-645 Burke Lake Rd				
From: 29-644 Old Keene Mill Rd				
5236 Shiplett Blvd	1.16	11000	F	2003
To: 29-644				
From: 29-5514				
5237 TORRENCE ST	0.24	4000	R	11/05/2001
To: 29-3461				
From: 29-5235				
5237 TORRENCE ST	0.14	400	R	11/05/2001
To: 29-5235				
From: 29-5239				
5237 TORRENCE ST	0.06	3500	R	11/05/2001
To: 29-5239				
From: 29-5235				
5237 TORRENCE ST	0.05	1800	R	1986
To: 29-5239				

Route	Length	AADT	QA	Year
<b>Fairfax County</b>				
From: 29-5239				
5237 TORRENCE ST	0.03	1900	R	1986
To: 29-5238				
From: 29-5236 Shiplett Blvd				
5237 TORRENCE ST	0.03	3900	R	11/05/2001
To: 0.03 MW 29-5235				
From: 29-5235				
5238 WHIPPANY WY	0.03	NA		1986
To: 29-5237				
From: 29-5237				
5238 WHIPPANY WY	0.19	210	R	1986
To: 29-5235				
From: 29-5235				
5239 ROCKWELL RD	0.18	160	R	1986
To: 29-5236 SOUTH				
From: 29-5241				
5240 ANDROMEDA DR	0.09	2000	R	10/31/2001
To: 29-5242				
From: 29-5243				
5240 ANDROMEDA DR	0.03	1700	R	1986
To: 29-5244				
From: 29-5244				
5240 ANDROMEDA DR	0.04	1600	R	1986
To: 29-5233 SOUTH				
From: 29-5234				
5240 ANDROMEDA DR	0.03	1000	R	1986
To: 29-5240				
From: 29-5249				
5240 ANDROMEDA DR	0.03	1300	R	10/31/2001
To: 29-5256				
From: 29-5256				
5240 ANDROMEDA DR	0.14	820	R	1986
To: 29-5233 NORTH				
From: 29-5233 NORTH				
5240 ANDROMEDA DR	0.24	460	R	10/31/2001
To: 29-5257				
From: 29-5236 NORTH				
5240 ANDROMEDA DR	0.06	1000	R	10/31/2001
To: 29-5240				
From: 29-5240				
5241 CAPRICORN CT	0.06	100	R	10/31/2001
To: Cul-de-Sac				
From: 29-5240				
5242 CENTAURUS CT	0.10	150	R	10/31/2001
To: Cul-de-Sac				
From: 29-5240				
5243 DOBBIN CT	0.06	90	R	10/31/2001
To: Cul-de-Sac				
From: 29-5236 Shiplett Blvd				
5244 DRACO ST	0.40	910	R	1986
To: 29-5240				
From: 29-4554				
5245 CUTTERMILL PL	0.12	390	R	1986
To: 29-5246				
From: 29-5246				
5245 CUTTERMILL PL	0.07	180	R	1986
To: 29-5247				
From: 29-5247				
5245 CUTTERMILL PL	0.04	60	R	1986
To: Dead End				

Virginia Department of Transportation  
 Mobility Management Division  
 2003  
 Annual Average Daily Traffic Volume Estimates By Section of Route  
 Fairfax Maintenance Area

Route	Length	AADT	QA	Year
<b>Fairfax County</b>				
From: 29-5245				
5246 LANGSFORD CT	0.08	100	R	1986
To: Cul-de-Sac				
From: 29-5245				
5247 SKIBBEREEN PL	0.07	80	R	1986
To: Cul-de-Sac				
From: Cul-de-Sac				
5248 REDBRIDGE CT	0.04	40	R	1986
To: 29-4554				
From: 29-5240				
5249 GEMINI CT	0.11	170	R	10/31/2001
To: Cul-de-Sac				
From: 29-4131 Carleigh Pkwy				
5250 DENTON CT	0.06	60	R	1986
To: Cul-de-Sac				
From: Cul-de-Sac				
5251 PARAKEET DR	0.06	60	R	12/17/2001
To: 29-5253				
From: 29-5253				
5251 PARAKEET DR	0.15	880	R	12/17/2001
To: 29-5252				
From: 29-5252				
5251 PARAKEET DR	0.06	2000	R	12/17/2001
To: 29-652				
From: Cul-de-Sac				
5252 CROWFOOT DR	0.16	240	R	12/02/2001
To: 29-5251				
From: Cul-de-Sac				
5253 KITE ST	0.24	640	R	12/17/2001
To: 29-5254				
From: 29-5254				
5253 KITE ST	0.07	390	R	12/17/2001
To: 29-5251				
From: Cul-de-Sac				
5254 KESTRELL CT	0.06	90	R	12/21/2001
To: 29-5253				
From: US 1				
5255 NAPPER RD	0.05	610	R	1986
To: 0.05 ME US 1				
From: 0.05 ME US 1				
5255 NAPPER RD	0.13	480	R	1986
To: 29-6766				
From: 29-6766				
5255 NAPPER RD	0.03	350	R	1986
To: Cul-de-Sac				
From: 29-5240				
5256 HASKIN CT	0.08	130	R	10/31/2001
To: Cul-de-Sac				
From: Cul-de-Sac				
5257 KERSEY CT	0.07	100	R	10/31/2001
To: 29-5240				
From: 29-4564				
5258 APPLECROSS LA	0.14	490	R	1986
To: 29-6130				
From: 29-6130				
5258 APPLECROSS LA	0.09	500	R	1986
To: 29-5535				
From: 29-5535				
5258 APPLECROSS LA	0.05	650	R	1986
To: 29-6133				
From: 29-6133				
5258 APPLECROSS LA	0.11	610	R	1986
To: 29-5264				

Route	Length	AADT	QA	Year
<b>Fairfax County</b>				
From: 29-5264				
5258 APPLECROSS LA	0.04	690	R	1986
To: 29-5262				
From: 29-5262				
5258 APPLECROSS LA	0.11	890	R	1986
To: 29-5260				
From: 29-5260				
5258 APPLECROSS LA	0.05	440	R	1986
To: 29-5259				
From: 29-5259				
5258 APPLECROSS LA	0.05	540	R	1986
To: 29-4554				
From: 29-5535				
5259 NEWPORT CT	0.12	150	R	1986
To: 29-5258				
From: 29-5258				
5260 AQUARY CT	0.09	170	R	1986
To: 29-5261				
From: 29-5261				
5260 AQUARY CT	0.04	50	R	1986
To: Cul-de-Sac				
From: 29-5260				
5261 BRIDGEPORT CT	0.06	50	R	1986
To: Cul-de-Sac				
From: 29-5258				
5262 HUNDSFORD LA	0.08	450	R	1986
To: 29-5263				
From: 29-5263				
5262 HUNDSFORD LA	0.19	630	R	1986
To: 29-6140				
From: 29-6140				
5262 HUNDSFORD LA	0.05	910	R	1986
To: 29-640				
From: 29-5262				
5263 WHITSON CT	0.11	110	R	1986
To: Cul-de-Sac				
From: 29-5258				
5264 PLANDOME CT	0.04	40	R	1986
To: Cul-de-Sac				
From: Dead End				
5265 WICKFORD DR	0.05	60	R	1986
To: 29-5269				
From: 29-5269				
5265 WICKFORD DR	0.16	320	R	1986
To: 29-5268				
From: 29-5268				
5265 WICKFORD DR	0.05	430	R	1986
To: 29-5266				
From: 29-5266				
5265 WICKFORD DR	0.08	870	R	1986
To: 29-5267				
From: 29-5267				
5265 WICKFORD DR	0.16	990	R	1986
To: 29-611				
From: 29-611				
5266 DUNSMORE RD	0.22	470	R	1986
To: 29-5285				
From: 29-5285				
5266 DUNSMORE RD	0.05	210	R	1986
To: 29-5284				
From: 29-5284				
5266 DUNSMORE RD	0.12	250	R	1986
To: 29-5265				
From: 29-5265				
5266 DUNSMORE RD	0.05	30	R	1986
To: Dead End				

Virginia Department of Transportation  
 Mobility Management Division  
 2003  
 Annual Average Daily Traffic Volume Estimates By Section of Route  
 Fairfax Maintenance Area

Route	Length	AADT	QA	Year
<b>Fairfax County</b>				
From: Cul-de-Sac				
(5267) BUTTERWORTH CT	0.07	80	R	1986
To: 29-5265				
From: Cul-de-Sac				
(5268) BOYCHESTER CT	0.08	80	R	1986
To: 29-5265				
From: 29-5265				
(5269) FOXBORO CT	0.10	120	R	1986
To: Cul-de-Sac				
From: 29-1418 The Parkway				
(5270) STONEYBROOKE CT	0.04	60	R	1986
To: Cul-de-Sac				
From: Cul-de-Sac				
(5271) STONE MANSION CT	0.06	50	R	1986
To: 29-1418 The Parkway				
From: Cul-de-Sac				
(5272) BLUE SLATE DR	0.13	NA		1986
To: 0.03 ME 29-6756				
From: 0.03 ME 29-6756				
(5272) BLUE SLATE DR	0.04	10	R	1986
To: 29-1418 The Parkway				
From: 29-1418 The Parkway				
(5273) FLAGSTONE TE	0.05	50	R	1986
To: Cul-de-Sac				
From: 29-1418 The Parkway				
(5274) STONEBRIDGE RD	0.06	580	R	1986
To: 29-5289				
From: 29-5289				
(5274) STONEBRIDGE RD	0.09	440	R	1986
To: 29-5279				
From: Cul-de-Sac				
(5275) COOL BROOKE WY	0.17	40	R	1986
To: 29-1418 The Parkway				
From: Cul-de-Sac				
(5276) STONE MILL PL	0.05	70	R	1986
To: 29-5277				
From: 29-5277				
(5276) STONE MILL PL	0.04	130	R	1986
To: 29-1418 The Parkway				
From: Cul-de-Sac				
(5277) OLD QUARRY TE	0.05	40	R	1986
To: 29-5276				
From: 29-7455				
(5278)	0.19	50	R	1986
To: 29-1418 The Parkway				
From: Dead End				
(5279) LAMP POST LA	0.09	80	R	1986
To: 29-1418 The Parkway				
From: 29-1418 The Parkway				
(5279) LAMP POST LA	0.07	340	R	1986
To: 29-5274				
From: 29-5274				
(5279) LAMP POST LA	0.11	160	R	1986
To: 29-5589				
From: 29-5589				
(5279) LAMP POST LA	0.05	80	R	1986
To: Dead End				
From: Cul-de-Sac				
(5280) ROCKDALE LA	0.12	60	R	1986
To: 29-5281				
From: 29-5281				
(5280) ROCKDALE LA	0.05	200	R	1986
To: 29-641				

Route	Length	AADT	QA	Year
<b>Fairfax County</b>				
From: 29-5280				
(5281) SHADEWAY PL	0.21	80	R	1986
To: Cul-de-Sac				
From: US 1				
(5282) SACRAMENTO DR	0.20	4500	R	1991
To: 29-6683				
From: 29-6683				
(5282) SACRAMENTO DR	0.23	650	R	1986
To: 0.23 MN 29-6683				
From: 0.23 MN 29-6683				
(5282) SACRAMENTO DR	0.04	8	R	1986
To: 29-5283				
From: 29-5283				
(5282) SACRAMENTO DR	0.12	1300	R	1986
To: 29-622 Pole Rd				
From: 29-5282				
(5283) FRANCISCO WY	0.23	1300	R	1986
To: Cul-de-Sac				
From: Cul-de-Sac				
(5284) RACEPOINT WY	0.11	100	R	1986
To: 29-5266				
From: Cul-de-Sac				
(5285) GULF HILL CT	0.03	30	R	1986
To: 29-5266				
From: 29-652				
(5286) PEREGRINE DR	0.16	250	R	12/17/2001
To: 29-5287				
From: 29-652				
(5287) APLOMADO DR	0.09	340	R	12/17/2001
To: 29-5286				
From: 29-5286				
(5287) APLOMADO DR	0.06	170	R	1986
To: 29-5288				
From: 29-5288				
(5287) APLOMADO DR	0.06	90	R	12/17/2001
To: Dead End				
From: 29-5287				
(5288) HONEY CREEPER CT	0.08	150	R	12/17/2001
To: Cul-de-Sac				
From: Cul-de-Sac				
(5289) STONEBRIDGE CT	0.06	60	R	1986
To: 29-5274				
From: END LOOP				
(5290) GODOLPHIN DR	0.11	130	R	1986
To: 29-5292				
From: 29-5292				
(5290) GODOLPHIN DR	0.17	200	R	1986
To: BEGIN LOOP				
From: BEGIN LOOP				
(5290) GODOLPHIN DR	0.16	420	R	1986
To: 29-5291				
From: 29-5291				
(5290) GODOLPHIN DR	0.06	610	R	1986
To: 29-5202				
From: Cul-de-Sac				
(5291) CUSHING CT	0.18	160	R	1986
To: 29-5290				
From: Cul-de-Sac				
(5292) FINLAY CT	0.09	80	R	1986
To: 29-5290				
From: Cul-de-Sac				
(5293) LARRICK CT	0.09	90	R	1986
To: 29-5221				

Virginia Department of Transportation  
 Mobility Management Division  
 2003  
 Annual Average Daily Traffic Volume Estimates By Section of Route  
 Fairfax Maintenance Area

Route	Length	AADT	QA	Year
<b>Fairfax County</b>				
From: 29-5219				
(5294) NEW LONDON DR	0.07	180	R	1986
To: 29-5295				
From: 29-5295				
(5294) NEW LONDON DR	0.07	90	R	1986
To: Cul-de-Sac				
From: Cul-de-Sac				
(5295) DELOZIER CT	0.04	40	R	1986
To: 29-5294				
From: 29-5204				
(5296) MARYSIA CT	0.05	50	R	1986
To: Cul-de-Sac				
From: Dead End				
(5297) DELONG DR	0.16	1200	R	1986
To: 29-5298				
From: 29-5298				
(5297) DELONG DR	0.18	2900	R	1986
To: 29-638				
From: Cul-de-Sac				
(5298) LODGE CT	0.13	1500	R	1986
To: 29-5297				
From: 29-5581 NORTH				
(5299) ATTLEBORO DR	0.04	470	R	1986
To: 29-5592 NORTH				
From: 29-5592 NORTH				
(5299) ATTLEBORO DR	0.27	210	R	1986
To: 29-5592 SOUTH				
From: 29-5592 SOUTH				
(5299) ATTLEBORO DR	0.08	480	R	1986
To: 29-5581 SOUTH				
From: Cul-de-Sac				
(5300) QUAY RD	0.24	140	R	1996
To: 29-669				
From: 29-673 Lawyers Rd				
(5301) Twin Branch Rd	0.88	6400	G	2003
To: 29-5329 South Lakes Dr				
From: 29-5301 Twin Branch Rd				
(5302) BRANFORD DR	0.07	180	R	1986
To: 29-5303				
From: 0.06 MS 29-5302				
(5303) THOMAS VIEW RD	0.06	60	R	1986
To: 29-5302				
From: 29-5302				
(5303) THOMAS VIEW RD	0.13	110	R	1986
To: Dead End				
From: 29-4794				
(5304) FRENCH HORN LA	0.20	180	R	1996
To: Cul-de-Sac				
From: 29-673				
(5305)	0.08	520	R	1996
To: 29-5305 T INT				
From: Cul-de-Sac				
(5305)	0.09	180	R	1986
To: 29-5306				
From: 29-5306				
(5305)	0.10	190	R	1986
To: 29-5305 T INT				
From: 29-5305 T INT				
(5305)	0.19	90	R	1986
To: Cul-de-Sac				
From: Cul-de-Sac				
(5306) JESTER CT	0.04	40	R	1996
To: 29-5305				

Route	Length	AADT	QA	Year
<b>Fairfax County</b>				
From: 29-673				
(5307) NOVEMBER LA	0.10	110	R	1996
To: Cul-de-Sac				
From: Cul-de-Sac				
(5308) LEATHERWOOD DR	0.13	130	R	1996
To: 29-5309				
From: 29-5309				
(5308) LEATHERWOOD DR	0.06	250	R	1996
To: 29-6371				
From: 29-6371				
(5308) LEATHERWOOD DR	0.07	60	R	1996
To: Cul-de-Sac				
From: Cul-de-Sac				
(5309) FOX FIRE CT	0.04	70	R	1996
To: 29-5308				
From: 0.10 MW 29-4719				
(5310) HANDLEBAR RD	0.10	140	R	1996
To: 29-4719				
From: 29-4719				
(5310) HANDLEBAR RD	0.30	290	R	1996
To: Cul-de-Sac				
From: Cul-de-Sac				
(5311) FIELDSTONE LA	0.15	140	R	1996
To: 29-4719				
From: 29-4719				
(5311) FIELDSTONE LA	0.10	140	R	1996
To: Cul-de-Sac				
From: 29-4707				
(5312) ALBOT RD	0.10	950	R	1986
To: 29-4721 Glade Dr				
From: 29-4747				
(5313) BRAMBLEBUSH CT	0.07	80	R	1996
To: Cul-de-Sac				
From: Dead End				
(5314) FOXCROFT WY	0.19	140	R	1996
To: 29-4747				
From: 29-4721 WEST				
(5315) OLD TRAIL DR	0.04	930	R	1986
To: 29-5316				
From: 29-5316				
(5315) OLD TRAIL DR	0.11	670	R	1986
To: 29-5317				
From: 29-5317				
(5315) OLD TRAIL DR	0.30	730	R	1986
To: 29-5318				
From: 29-5318				
(5315) OLD TRAIL DR	0.08	1000	R	1986
To: 29-4721 EAST				
From: Dead End				
(5316) EMBERS CT	0.05	140	R	1996
To: 29-5315				
From: 29-5315				
(5316) EMBERS CT	0.07	160	R	1996
To: Dead End				
From: Cul-de-Sac				
(5317) RED LEAF CT	0.07	120	R	1996
To: 29-5315				
From: Cul-de-Sac				
(5318) SHADBUSH CT	0.05	110	R	1996
To: 29-5319				
From: 29-5319				
(5318) SHADBUSH CT	0.05	320	R	1996
To: 29-5315				

Virginia Department of Transportation  
 Mobility Management Division  
 2003  
 Annual Average Daily Traffic Volume Estimates By Section of Route  
 Fairfax Maintenance Area

Route	Length	AADT	QA	Year
<b>Fairfax County</b>				
From: Cul-de-Sac				
5319 WHITETAIL CT	0.08	120	R	1996
To: 29-5318				
From: 29-657 Centreville Rd				
5320 Sunrise Valley Dr	0.82	14000	G	2003
To: 29-666 Monroe St				
From: 29-666 Monroe St				
5320 Sunrise Valley Dr	2.19	18000	G	2003
To: 29-602 Reston Pkwy				
From: 29-602 Reston Pkwy				
5320 Sunrise Valley Dr	0.86	18000	G	2003
To: 29-4720 Soapstone Dr				
From: 29-4720 Soapstone Dr				
5320 Sunrise Valley Dr	2.01	18000	G	2003
To: 29-674 Hunter Mill Rd				
From: 29-665				
5321 PARADISE LA	0.17	100	R	1996
To: Cul-de-Sac				
From: Cul-de-Sac				
5322 SPANISH MOSS CT	0.05	80	R	1996
To: 29-4718				
From: Cul-de-Sac				
5323 TREE FERN CT	0.10	120	R	1996
To: 29-4718				
From: 29-673				
5324 BLUE SPRUCE RD	0.04	1200	R	1986
To: 29-5365				
From: 29-5365				
5324 BLUE SPRUCE RD	0.08	1000	R	1986
To: 29-4718 WEST				
From: 29-4718 WEST				
5324 BLUE SPRUCE RD	0.12	730	R	1986
To: 29-5325				
From: 29-5325				
5324 BLUE SPRUCE RD	0.17	520	R	1986
To: 29-4752				
From: 29-4752				
5324 BLUE SPRUCE RD	0.09	660	R	1986
To: 29-4718 EAST				
From: Dead End				
5325 BLACK FIR CT	0.20	240	R	1996
To: 29-5326				
From: 29-5326				
5325 BLACK FIR CT	0.08	450	R	1996
To: 29-5324				
From: Dead End				
5326 GREY BIRCH PL	0.19	240	R	1996
To: 29-5325				
From: 29-4721 Glade Dr				
5327 GREEN RANGE DR	0.39	730	R	1986
To: 29-4721 Glade Dr				
From: 29-4721 Glade Dr				
5328 CHARTERHOUSE CI	0.23	940	R	1986
To: 29-4721 Glade Dr				
From: 29-5375				
5329 South Lakes Dr	0.06	5900	R	1986
To: 29-5338 Pinecrest Rd				
From: 29-5338 Pinecrest Rd				
5329 South Lakes Dr	0.23	6900	G	2003
To: 29-602 Reston Pkwy				
From: 29-602 Reston Pkwy				
5329 South Lakes Dr	1.06	10000	G	2003
To: 29-4720 Soapstone Dr				
From: 29-4720 Soapstone Dr				
5329 South Lakes Dr	1.47	7500	G	2003
To: 29-5320 Sunrise Valley Rd				

Route	Length	AADT	QA	Year
<b>Fairfax County</b>				
From: Cul-de-Sac				
5330 INLET CT	0.11	1300	R	1996
To: 29-828 Wiehle Ave				
From: Dead End				
5331 CLAY LA	0.43	160	R	1986
To: 29-675				
From: Cul-de-Sac				
5332 GOLF COURSE SQ	0.33	2300	R	1986
To: 29-4720 Soapstone Dr				
From: 29-4721 Glade Dr				
5333 DOSINIA CT	0.04	80	R	1986
To: Cul-de-Sac; Gap Terminus				
From: Cul-de-Sac; Gap Terminus				
5333 DOSINIA CT	0.03	40	R	1986
To: T-Intersection				
From: T-Intersection				
5333 DOSINIA CT	0.03	30	R	1986
To: Cul-de-Sac				
From: Cul-de-Sac				
5334 MARGINELLA DR	0.04	40	R	1996
To: 29-5335				
From: 29-5335				
5334 MARGINELLA DR	0.03	330	R	1996
To: 29-4721 Glade Dr				
From: 29-4721 Glade Dr				
5334 MARGINELLA DR	0.03	380	R	1996
To: 29-5378				
From: 29-5378				
5334 MARGINELLA DR	0.09	150	R	1996
To: Dead End				
From: 0.05 MS 29-5334				
5335	0.05	140	R	1996
To: 29-5334				
From: 29-5334				
5335	0.10	80	R	1996
To: Dead End				
From: 29-5320 Sunrise Valley Dr				
5336 ROLAND CLARKE PL	0.10	190	R	1996
To: Cul-de-Sac				
From: 29-5329 SOUTH				
5337 OLDE CRAFTS DR	0.29	1900	R	1996
To: 29-5792				
From: 29-5792				
5337 OLDE CRAFTS DR	0.11	2100	R	1996
To: 29-5329 NORTH				
From: 29-4721 Glade Dr				
5338 Pinecrest Rd	0.17	3300	G	2003
To: 29-5329 South Lakes Dr				
From: 29-828 Wiehle Ave				
5339	0.07	70	R	1996
To: Cul-de-Sac				
From: 29-602				
5340 VIKING DR	0.07	2700	R	1986
To: 29-5341				
From: 29-5341				
5340 VIKING DR	0.04	2300	R	1986
To: 29-5342				
From: 29-5342				
5340 VIKING DR	0.17	2100	R	1986
To: 29-5344				
From: 29-5344				
5340 VIKING DR	0.08	2700	R	1986
To: 29-5345				
From: 29-5345				
5340 VIKING DR	0.08	2800	R	1986
To: 29-5909				



Virginia Department of Transportation  
 Mobility Management Division  
 2003  
 Annual Average Daily Traffic Volume Estimates By Section of Route  
 Fairfax Maintenance Area

Route	Length	AADT	QA	Year
<b>Fairfax County</b>				
From: 29-5909				
5340 VIKING DR	0.04	2900	R	1986
To: 29-5346				
From: 29-5346				
5340 VIKING DR	0.05	3000	R	1986
To: 29-5347				
From: 29-5347				
5340 VIKING DR	0.06	3400	R	1986
To: 29-5349				
From: 29-5349				
5340 VIKING DR	0.13	3500	R	1986
To: 29-5350				
From: 29-5350				
5340 VIKING DR	0.10	3800	R	1986
To: 29-5369 SOUTH				
From: 29-5369 SOUTH				
5340 VIKING DR	0.05	2200	R	1986
To: 29-5730				
From: 29-5730				
5340 VIKING DR	0.04	2300	R	1986
To: 29-5369 NORTH				
From: 29-5369 NORTH				
5340 VIKING DR	0.17	3100	R	1986
To: 29-5731				
From: 29-5731				
5340 VIKING DR	0.15	6600	R	1997
To: 29-667				
From: 29-667				
From: 29-5340				
5341 CHISWELL PL	0.07	80	R	1996
To: Cul-de-Sac				
From: Cul-de-Sac				
5342 REIGN ST	0.04	70	R	1996
To: 29-6315				
From: 29-6315				
5342 REIGN ST	0.07	430	R	1986
To: 29-5990				
From: 29-5990				
5342 REIGN ST	0.10	30	R	1986
To: 29-7349				
From: 29-7349				
5342 REIGN ST	0.11	1100	R	05/14/2002
To: 29-6388				
From: 29-6388				
5342 REIGN ST	0.06	930	R	05/14/2002
To: 29-5343				
From: 29-5343				
5342 REIGN ST	0.06	270	R	1986
To: 29-5340				
From: 29-5340				
5343 REIGN CT	0.08	110	R	1996
To: Cul-de-Sac				
From: Cul-de-Sac				
From: 29-5340				
5344 PETERSBOROUGH ST	0.13	150	R	1996
To: Cul-de-Sac				
From: Cul-de-Sac				
From: 29-5340				
5345 QUINCY ADAMS DR	0.18	2100	R	1986
To: 29-6385				
From: 29-6385				
5345 QUINCY ADAMS DR	0.10	1900	R	1986
To: 29-5908				
From: 29-5908				
5345 QUINCY ADAMS DR	0.18	2300	R	1986
To: 29-673				
From: 29-673				
5345 QUINCY ADAMS DR	0.17	2500	R	1986
To: 29-5731				
From: 29-5731				
From: Cul-de-Sac				
5346 OTSEGO DR	0.15	NA		1986
To: 0.15 MN Cul-de-Sac				

Route	Length	AADT	QA	Year
<b>Fairfax County</b>				
From: 0.15 MN Cul-de-Sac				
5346 OTSEGO DR	0.03	180	R	1996
To: 29-5340				
From: 29-5340				
5347 TEWKSBURY DR	0.27	360	R	1996
To: 29-5348				
From: 29-5348				
5347 TEWKSBURY DR	0.16	610	R	1996
To: 29-5340				
From: 29-5340				
From: 29-5347				
5348 UNICORN CT	0.10	180	R	1996
To: Cul-de-Sac				
From: Cul-de-Sac				
From: 29-5340				
5349 VIKING CT	0.06	60	R	1996
To: Cul-de-Sac				
From: Cul-de-Sac				
From: 0.18 MW 29-5340				
5350	0.18	170	R	1986
To: 29-5340				
From: 29-5340				
5350	0.12	110	R	1986
To: Dead End				
From: Dead End				
From: 29-5353				
5351 TIGERS EYE CT	0.04	110	R	1996
To: Cul-de-Sac				
From: Cul-de-Sac				
From: 29-5353				
5352 FAN SHELL CT	0.03	120	R	1996
To: Cul-de-Sac				
From: Cul-de-Sac				
From: Cul-de-Sac				
5353 COCQUINA DR	0.04	120	R	1996
To: 29-4721 SOUTH				
From: 29-4721 SOUTH				
5353 COCQUINA DR	0.03	650	R	1996
To: 29-5352				
From: 29-5352				
5353 COCQUINA DR	0.12	500	R	1996
To: 29-5351				
From: 29-5351				
5353 COCQUINA DR	0.11	230	R	1986
To: 29-5368				
From: 29-5368				
5353 COCQUINA DR	0.10	370	R	1986
To: 29-4721 NORTH				
From: 29-4721 NORTH				
From: END LOOP				
5354 FREETOWN DR	0.07	830	R	1986
To: 29-5355				
From: 29-5355				
5354 FREETOWN DR	0.13	390	R	1986
To: 29-6126				
From: 29-6126				
5354 FREETOWN DR	0.41	310	R	1986
To: 29-5357				
From: 29-5357				
5354 FREETOWN DR	0.14	530	R	1986
To: 29-5356				
From: 29-5356				
5354 FREETOWN DR	0.15	710	R	1986
To: BEGIN LOOP				
From: BEGIN LOOP				
5354 FREETOWN DR	0.11	1100	R	1986
To: 29-5740				
From: 29-5740				
5354 FREETOWN DR	0.12	1900	R	1986
To: 29-4721 Glade Dr				
From: 29-4721 Glade Dr				
From: Cul-de-Sac				
5355 LIMA LA	0.12	80	R	1986
To: 29-5354				

Virginia Department of Transportation  
 Mobility Management Division  
 2003  
 Annual Average Daily Traffic Volume Estimates By Section of Route  
 Fairfax Maintenance Area

Route	Length	AADT	QA	Year
<b>Fairfax County</b>				
From: 29-5354				
5355 LIMA LA	0.10	80	R	1986
To: Dead End				
From: 29-5354				
5356 OSLO RD	0.06	2900	R	1986
To: 29-602				
From: 29-5354				
5357 COPENHAGEN CT	0.15	130	R	1986
To: Cul-de-Sac				
From: Cul-de-Sac				
5358 RAYJOHN LA	0.12	80	R	1986
To: 29-669				
From: Cul-de-Sac				
5359	0.17	380	R	05/09/2002
To: 29-6301				
5359 RICHLAND LA	0.05	390	R	05/09/2002
To: 29-6535				
5359 RICHLAND LA	0.30	920	R	05/09/2002
To: 29-5360				
From: 29-6955				
5360 LEEFIELD DR	0.47	110	R	1996
To: 29-5361				
5360 LEEFIELD DR	0.14	220	R	1996
To: 29-669				
5360 LEEFIELD DR	0.13	140	R	1986
To: 29-5359				
5360 LEEFIELD DR	0.07	20	R	1986
To: Dead End				
From: 29-5360				
5361 STAR CT	0.07	60	R	1996
To: Cul-de-Sac				
From: 29-608				
5362 SOUTHFIELD DR	0.10	210	R	1996
To: 29-5363				
5362 SOUTHFIELD DR	0.06	190	R	1996
To: 29-5364				
5362 SOUTHFIELD DR	0.03	50	R	1996
To: Dead End				
From: 29-5362				
5363 SEARSMONT PL	0.06	20	R	1996
To: Cul-de-Sac				
From: 29-5362				
5364 NORTHERN VALLEY CT	0.13	90	R	1996
To: Cul-de-Sac				
From: Cul-de-Sac				
5365 MOUNTAIN LAUREL PL	0.20	170	R	1996
To: 29-5324				
From: 29-4718				
5366 HEATH PL	0.08	80	R	1996
To: Cul-de-Sac				
From: 29-4718				
5367 HEATHCLIFF LA	0.07	80	R	1996
To: Cul-de-Sac				
From: Cul-de-Sac				
5368 SCOTCH BONNET CT	0.04	80	R	1996
To: 29-5353				

Route	Length	AADT	QA	Year
<b>Fairfax County</b>				
From: 29-5340 NORTH				
5369 BRADWELL RD	0.12	810	R	1986
To: 29-5902				
5369 BRADWELL RD	0.19	580	R	1986
To: 29-5905				
5369 BRADWELL RD	0.18	640	R	1986
To: 29-5901				
5369 BRADWELL RD	0.08	750	R	1986
To: 29-5903				
5369 BRADWELL RD	0.04	1200	R	1997
To: 29-5900				
5369 BRADWELL RD	0.06	1400	R	1997
To: 29-5340 SOUTH				
From: 29-5746				
5370 DURAND DR	0.17	290	R	1986
To: 29-5371				
5370 DURAND DR	0.06	430	R	1986
To: 29-4720 Soapstone Dr				
From: Dead End				
5371 HOMER TE	0.09	70	R	1986
To: 29-5370				
5371 HOMER TE	0.07	50	R	1986
To: Dead End				
From: Cul-de-Sac				
5372	0.07	60	R	1986
To: 29-4721 Glade Dr				
5372	0.20	NA		1986
To: 0.20 MN 29-4721				
From: 29-4720 Soapstone Dr				
5373 RIDGE HEIGHTS RD	0.04	4600	R	1991
To: 29-5374				
5373 RIDGE HEIGHTS RD	0.71	3700	R	1991
To: 29-5329 South Lakes Dr				
5373 RIDGE HEIGHTS RD	0.07	1300	R	1987
To: 29-6369				
5373 RIDGE HEIGHTS RD	0.04	810	R	1986
To: Cul-de-Sac				
From: Dead End				
5374 LIRIO CT	0.11	140	R	1996
To: 29-5373				
From: Dead End				
5375 SANIBEL DR	0.10	200	R	1996
To: 29-5377				
5375 SANIBEL DR	0.05	310	R	1996
To: 29-5376				
5375 SANIBEL DR	0.15	690	R	1996
To: 29-5329 South Lakes Dr				
From: Cul-de-Sac				
5376 NUTMEG LA	0.04	80	R	1996
To: 29-5375				
From: 29-5375				
5377 GOLDEN SANDS LA	0.04	50	R	1996
To: Cul-de-Sac				

Virginia Department of Transportation  
 Mobility Management Division  
 2003  
 Annual Average Daily Traffic Volume Estimates By Section of Route  
 Fairfax Maintenance Area

Route	Length	AADT	QA	Year
<b>Fairfax County</b>				
From: [ ] 5378 TURKEY WING CT	Dead End	0.06	130	R 1996
To: [ ]	29-5334			
From: [ ] 5378 TURKEY WING CT	Dead End	0.05	110	R 1996
To: [ ]	29-5381			
From: [ ] 5379	0.04	60	R	1996
To: [ ]	29-6258			
From: [ ] 5380 HIDDENBROOK DR	0.20	2500	R	1986
To: [ ]	29-6272			
From: [ ] 5380 HIDDENBROOK DR	0.06	2500	R	1986
To: [ ]	29-6279			
From: [ ] 5380 HIDDENBROOK DR	0.06	2200	R	1986
To: [ ]	29-6278			
From: [ ] 5380 HIDDENBROOK DR	0.05	2100	R	1986
To: [ ]	29-6259			
From: [ ] 5380 HIDDENBROOK DR	0.02	2700	R	1986
To: [ ]	Dead End; Gap Terminus			
From: [ ] 5380 HIDDENBROOK DR	0.04	2700	R	1986
To: [ ]	29-6252			
From: [ ] 5380 HIDDENBROOK DR	0.07	3200	R	1986
To: [ ]	29-6254			
From: [ ] 5380 HIDDENBROOK DR	0.15	3900	R	1986
To: [ ]	29-5389			
From: [ ] 5380 HIDDENBROOK DR	0.06	4300	R	1986
To: [ ]	29-5381			
From: [ ] 5380 HIDDENBROOK DR	0.09	4500	R	1986
To: [ ]	29-5382			
From: [ ] 5380 HIDDENBROOK DR	0.06	4900	R	1986
To: [ ]	29-5387			
From: [ ] 5380 HIDDENBROOK DR	0.23	5900	R	1991
To: [ ]	SR 228			
From: [ ] 5381	0.05	250	R	1986
To: [ ]	29-5386			
From: [ ] 5381	0.05	300	R	1986
To: [ ]	29-5385			
From: [ ] 5381	0.05	370	R	1986
To: [ ]	29-5384			
From: [ ] 5381	0.05	410	R	1986
To: [ ]	29-5380			
From: [ ] 5381	0.05	210	R	1986
To: [ ]	29-5383			
From: [ ] 5381	0.06	120	R	1986
To: [ ]	29-5379			
From: [ ] 5381	0.02	100	R	1986
To: [ ]	29-5392			
From: [ ] 5381	0.05	6	R	1986
To: [ ]	29-7834			

Route	Length	AADT	QA	Year
<b>Fairfax County</b>				
From: [ ] 5381	29-7834	0.09	160	R 04/11/2002
To: [ ]	Cul-de-Sac			
From: [ ] 5382	Cul-de-Sac	0.08	100	R 1996
To: [ ]	29-5380			
From: [ ] 5382	0.06	60	R	1996
To: [ ]	Cul-de-Sac			
From: [ ] 5383	0.09 MW 29-5381	0.09	100	R 1996
To: [ ]	29-5381			
From: [ ] 5383	WILLOW SPRING CT	0.04	60	R 1996
To: [ ]	Dead End			
From: [ ] 5384	29-5381	0.04	50	R 1996
To: [ ]	Cul-de-Sac			
From: [ ] 5385	29-5381	0.07	70	R 1996
To: [ ]	Cul-de-Sac			
From: [ ] 5386	29-5381	0.05	90	R 1996
To: [ ]	Cul-de-Sac			
From: [ ] 5387	29-5380	0.04	40	R 1986
To: [ ]	Cul-de-Sac			
From: [ ] 5388	29-5380	0.26	10	R 1986
To: [ ]	29-7846			
From: [ ] 5389	NCL Herndon	0.03	120	R 1996
To: [ ]	29-6260			
From: [ ] 5389	0.06	310	R	1986
To: [ ]	29-6261			
From: [ ] 5389	0.08	440	R	1986
To: [ ]	29-6258			
From: [ ] 5389	0.21	420	R	1986
To: [ ]	29-6272			
From: [ ] 5389	0.13	210	R	1986
To: [ ]	29-7330			
From: [ ] 5389	0.08	680	R	04/11/2002
To: [ ]	29-6259			
From: [ ] 5389	0.06	1500	R	1986
To: [ ]	29-6285			
From: [ ] 5389	0.05	1600	R	1986
To: [ ]	29-6257			
From: [ ] 5389	0.06	1700	R	1986
To: [ ]	29-6252			
From: [ ] 5389	0.05	1800	R	1986
To: [ ]	29-6251			
From: [ ] 5389	0.06	1900	R	1986
To: [ ]	29-6250			
From: [ ] 5389	0.05	1900	R	1986
To: [ ]	29-5391			
From: [ ] 5389	0.06	2000	R	1986
To: [ ]	29-5390			

Virginia Department of Transportation  
 Mobility Management Division  
 2003  
 Annual Average Daily Traffic Volume Estimates By Section of Route  
 Fairfax Maintenance Area

Route	Length	AADT	QA	Year
<b>Fairfax County</b>				
From: 29-5390				
5389	0.09	2100	R	1986
To: 29-5380				
From: 29-5380				
5389	0.09	100	R	1986
To: Dead End				
From: Cul-de-Sac				
5390	0.05	80	R	1996
RUDDS STORE PL				
To: 29-5389				
From: 0.13 SE 29-5389				
5391	0.13	130	R	1996
YOUNGS POINT PL				
To: 29-5389				
From: 29-5389				
5391	0.07	100	R	1996
YOUNGS POINT PL				
To: Dead End				
From: Cul-de-Sac				
5392	0.09	130	R	1996
GARBERRY CT				
To: 29-5381				
From: 29-5394				
5393	0.12	200	R	1996
TODDSBURY PL				
To: 29-5399				
From: 29-5399				
5393	0.03	80	R	1996
TODDSBURY PL				
To: Cul-de-Sac				
From: Cul-de-Sac				
5394	0.03	40	R	1996
KINGS LAKE DR				
To: 29-5961				
From: 29-5961				
5394	0.19	240	R	1986
KINGS LAKE DR				
To: 29-5395 SOUTH				
From: 29-5395 SOUTH				
5394	0.13	290	R	1986
KINGS LAKE DR				
To: 29-5393				
From: 29-5393				
5394	0.11	420	R	1986
KINGS LAKE DR				
To: 29-5395 NORTH				
From: 29-5963				
5395	0.09	1700	R	1986
ROSEDOWN DR				
To: 29-5961				
From: 29-5961				
5395	0.14	1100	R	1986
ROSEDOWN DR				
To: 29-5394 SOUTH				
From: 29-5394 SOUTH				
5395	0.28	1500	R	1986
ROSEDOWN DR				
To: 29-5394 NORTH				
From: 29-5394 NORTH				
5395	0.19	1700	R	1986
ROSEDOWN DR				
To: 29-5396				
From: 29-5396				
5395	0.05	2100	R	1986
ROSEDOWN DR				
To: 29-4721 Glade Dr				
From: Dead End				
5396	0.26	260	R	1996
COLERAINE CT				
To: 29-5395				
From: 29-5395				
5396	0.08	310	R	1996
COLERAINE CT				
To: 29-5397				
From: 29-5397				
5396	0.08	240	R	1996
COLERAINE CT				
To: 29-5398				
From: 29-5398				
5396	0.05	60	R	1996
COLERAINE CT				
To: Dead End				
From: Cul-de-Sac				
5397	0.12	120	R	1996
BALLYCAIRNE CT				
To: 29-5396				

Route	Length	AADT	QA	Year
<b>Fairfax County</b>				
From: Cul-de-Sac				
5398	0.13	120	R	1996
SAINT BEDES CT				
To: 29-5396				
From: 29-5393				
5399	0.09	100	R	1996
MELMARK CT				
To: Cul-de-Sac				
From: 29-5447				
5400	0.08	40	R	1986
HICKORY HILLS CT				
To: Cul-de-Sac				
From: SR 28				
5401	0.27	1300	R	06/29/2001
To: 29-8351 Centrewood Dr				
From: 29-8351 Centrewood Dr				
5401	0.34	4500	R	06/29/2001
To: 29-5402				
From: 29-5402				
5401	0.13	5300	R	1991
To: US 29				
From: 29-7706				
5402	0.07	830	R	04/10/2003
To: 29-6244				
From: 29-6244				
5402	0.22	620	R	1986
To: FR-249				
From: FR-249 MID WEST				
5402	0.13	850	R	04/10/2003
To: FR-249 MID EAST				
From: FR-249				
5402	0.43	5200	R	1986
To: 0.43 MN FR-249				
From: 0.43 MN FR-249				
5402	0.16	4000	R	04/10/2003
To: 29-5401				
From: Cul-de-Sac				
5403	0.15	100	R	1997
COUNTRYSIDE CT				
To: 29-5060				
From: Cul-de-Sac				
5404	0.09	110	R	1986
ANN PEAKE DR				
To: 29-5427				
From: 29-5427				
5404	0.16	240	R	1986
ANN PEAKE DR				
To: 29-7002				
From: Dead End				
5405	0.26	80	R	06/06/2000
To: US 29				
From: Cul-de-Sac				
5406	0.10	860	R	1986
MEADOWLAND CT				
To: US 50; FR-952				
From: US 29				
5407	0.20	320	R	06/06/2000
WILLOWMEADE DR				
To: 29-5408				
From: 29-5408				
5407	0.07	60	R	08/27/2001
WILLOWMEADE DR				
To: Dead End				
From: 29-5407				
5408	0.22	210	R	06/06/2000
SABASTIAN DR				
To: 29-5409				
From: 29-5409				
5408	0.07	50	R	06/06/2000
SABASTIAN DR				
To: Dead End				
From: 29-5408				
5409	0.11	70	R	06/06/2000
OLIVIA DR				
To: Dead End				

Virginia Department of Transportation  
 Mobility Management Division  
 2003  
 Annual Average Daily Traffic Volume Estimates By Section of Route  
 Fairfax Maintenance Area

Route	Length	AADT	QA	Year
<b>Fairfax County</b>				
From: 29-5412				
5410 PLEASANTVIEW LA	0.24	160	R	08/22/2001
To: 29-5411				
From: 29-5411				
5410 PLEASANTVIEW LA	0.05	280	R	08/22/2001
To: 29-4842				
From: 29-5412				
5411 PRESSMONT LA	0.20	130	R	08/22/2001
To: 29-5410				
From: 29-4831 Poplar Tree Rd				
5412 PLAZA LA	0.06	1200	R	09/28/2001
To: 29-4842				
From: 29-4842				
5412 PLAZA LA	0.04	1300	R	09/28/2001
To: 29-5411				
From: 29-5411				
5412 PLAZA LA	0.05	1100	R	09/28/2001
To: 29-5410				
From: 29-5410				
5412 PLAZA LA	0.02	1100	R	09/28/2001
To: 29-5413 SOUTH				
From: 29-5413 SOUTH				
5412 PLAZA LA	0.05	730	R	09/28/2001
To: 29-5414				
From: 29-5414				
5412 PLAZA LA	0.05	490	R	09/28/2001
To: 29-4990				
From: 29-4990 NORTH				
5412 PLAZA LA	0.04	360	R	09/28/2001
To: 29-5413 NORTH				
From: 29-5413				
5412 PLAZA LA	0.01	530	R	1986
To: 29-4989				
From: 29-4989				
5412 PLAZA LA	0.03	10	R	1986
To: Dead End				
From: 29-5412 SOUTH				
5413 POINT HOLLOW LA	0.06	410	R	09/28/2001
To: 29-5415 SOUTH				
From: 29-5415 SOUTH				
5413 POINT HOLLOW LA	0.28	210	R	09/28/2001
To: 29-5415 NORTH				
From: 29-5415 NORTH				
5413 POINT HOLLOW LA	0.05	110	R	09/28/2001
To: 29-5412 NORTH				
From: 29-5412				
5414 PELFREY LA	0.37	210	R	09/28/2001
To: 29-4842				
From: 29-5413				
5415 PORT RAE LA	0.16	490	R	09/28/2001
To: 29-5413				
From: 29-4990				
5416 PEONY WY	0.05	80	R	09/28/2001
To: 29-4989				
From: Cul-de-Sac				
5417 MELVUE CT	0.07	110	R	09/28/2001
To: 29-4851				
From: 29-7168				
5418	0.45	640	R	09/06/2001
To: SR 123				
From: 29-5427				
5418	0.13	1100	R	09/06/2001
To: 29-5427				
From: 29-5427				
5418	0.07	40	R	1986
To: Cul-de-Sac				

Route	Length	AADT	QA	Year
<b>Fairfax County</b>				
From: Cul-de-Sac				
5419 OAK PARK CT	0.03	40	R	1986
To: 29-5427				
From: Dead End				
5420	0.07	40	R	1997
To: 29-1053				
From: Cul-de-Sac				
5421 MARTINHOE DR	0.19	190	R	1997
To: 29-1053				
From: 29-651				
5422 LAKEPOINTE DR	0.11	1800	R	1986
To: Cul-de-Sac				
From: 29-5435				
5423 OCTAGON CT	0.04	90	R	08/13/2001
To: Cul-de-Sac				
From: Cul-de-Sac				
5424 HEXAGON PL	0.06	70	R	08/13/2001
To: 29-5436				
From: 29-936				
5425 LUDLOW LA	0.05	80	R	1997
To: Cul-de-Sac				
From: 29-5140				
5426	0.08	950	R	1986
To: 29-5427				
From: 29-5427				
5426	0.11	90	R	1986
To: Cul-de-Sac				
From: 29-10073				
5427 SHOOTERS HILL LA	0.08	40	R	09/05/2001
To: 29-5418				
From: 29-5418				
5427 SHOOTERS HILL LA	0.05	1100	R	1986
To: 29-5419				
From: 29-5419				
5427 SHOOTERS HILL LA	0.14	730	R	09/05/2001
To: 29-5404				
From: 29-5404				
5427 SHOOTERS HILL LA	0.06	610	R	09/05/2001
To: 29-5426				
From: 29-5426				
5427 SHOOTERS HILL LA	0.10	170	R	09/05/2001
To: Cul-de-Sac				
From: 29-664				
5428 BRONZEDAILE DR	0.54	660	R	05/22/2002
To: 0.12 ME 29-5977				
From: 29-5429				
5428 BRONZEDAILE DR	0.10	80	R	1986
To: 29-5429				
From: 29-665				
5428 BRONZEDAILE DR	0.17	280	R	1986
To: 29-665				
From: 29-5428				
5429 DOMINY CT	0.09	90	R	1986
To: Cul-de-Sac				
From: Cul-de-Sac				
5430 BIXBY CT	0.07	70	R	1986
To: 29-4648				
From: 29-4951				
5431 LYNNCROFT DR	0.06	400	R	09/18/2000
To: 29-5432				
From: 29-5432				
5431 LYNNCROFT DR	0.05	49	R	09/18/2000
To: Dead End				

Virginia Department of Transportation  
 Mobility Management Division  
 2003  
 Annual Average Daily Traffic Volume Estimates By Section of Route  
 Fairfax Maintenance Area

Route	Length	AADT	QA	Year
<b>Fairfax County</b>				
From: Cul-de-Sac				
5432 HAMLIN AV	0.14	370	R	1986
To: 29-5431				
From: 29-672 Vale Rd				
5433	0.06	230	R	1997
To: Dead End				
From: 29-5433 T-Int				
5433	0.08	70	R	1997
To: Dead End				
From: 29-5438				
5434 BANTRY TE	0.11	110	R	08/13/2001
To: Cul-de-Sac				
From: 29-654				
5435 LEWISHAM RD	0.17	530	R	08/13/2001
To: 29-5437				
From: 29-5423				
5435 LEWISHAM RD	0.06	180	R	09/18/2000
To: 29-5423				
From: 0.01 MN 29-5423				
5435 LEWISHAM RD	0.01	30	R	09/18/2000
To: 29-654				
From: 29-5437				
5436 O'FALY RD	0.04	690	R	09/18/2000
To: 29-5424				
From: 29-5436				
5436 O'FALY RD	0.05	180	R	09/18/2000
To: Cul-de-Sac				
From: 29-5436				
5436 O'FALY RD	0.10	80	R	09/18/2000
To: 29-5436				
From: 29-5438				
5437 MEATH DR	0.12	690	R	09/18/2000
To: 29-5435				
From: 29-5438				
5437 MEATH DR	0.11	320	R	08/13/2001
To: 29-5435				
From: 0.05 MN 29-5435				
5437 MEATH DR	0.05	340	R	08/13/2001
To: 0.05 MN 29-5435				
From: 29-5435				
5437 MEATH DR	0.40	30	R	09/18/2000
To: Cul-de-Sac				
From: 29-5437				
5438 DUNGANNON RD	0.06	350	R	08/13/2001
To: 29-5434				
From: 29-5434				
5438 DUNGANNON RD	0.19	190	R	09/18/2000
To: Cul-de-Sac				
From: Dead End				
5439 DRANES TAVERN DR	0.16	70	R	09/18/2000
To: 29-654				
From: Cul-de-Sac				
5440 VALEWOOD DR	0.30	50	R	1997
To: 0.30 MN Cul-de-Sac				
From: 29-2525				
5440 VALEWOOD DR	0.04	140	R	1997
To: 29-5441				
From: 29-5441				
5440 VALEWOOD DR	0.08	320	R	1997
To: 29-5441				
From: 29-5441				
5440 VALEWOOD DR	0.09	530	R	1997
To: 29-672 Vale Rd				

Route	Length	AADT	QA	Year
<b>Fairfax County</b>				
From: Dead End				
5441	0.26	210	R	1997
To: 29-5440				
From: 29-608				
5442 TILTON VALLEY DR	0.18	990	R	1997
To: 29-5443				
From: 29-5444				
5442 TILTON VALLEY DR	0.07	310	R	1986
To: 29-5444				
From: 29-6983				
5442 TILTON VALLEY DR	0.25	280	R	1986
To: 29-5442				
From: 29-5442				
5442 TILTON VALLEY DR	0.26	NA		1986
To: Dead End				
From: 29-5442				
5443 BRECKNOCK ST	0.04	4	R	1997
To: Dead End				
From: 29-8471				
5444 BIRDSBORO DR	0.17	100	R	1997
To: 29-5442				
From: 29-665				
5445	0.36	NA		
To: 29-6771				
From: 29-5446				
5445	0.10	160	R	1986
To: 29-5446				
From: 29-672 Vale Rd				
5445	0.10	220	R	1986
To: 29-5445				
From: 29-5445				
5446 FOXVALE CT	0.06	30	R	1997
To: Cul-de-Sac				
From: Cul-de-Sac				
5447 HICKORY HILLS DR	0.27	220	R	1997
To: 29-5400				
From: 29-5400				
5447 HICKORY HILLS DR	0.16	360	R	1997
To: 29-672 Vale Rd				
From: Cul-de-Sac				
5448 CHAPELWOOD CT	0.05	30	R	1986
To: 29-5449				
From: 29-5449				
5448 CHAPELWOOD CT	0.07	110	R	1986
To: 29-823				
From: 29-00823(B)/				
5448 CHAPELWOOD CT	0.07	NA		
To: Cul-de-Sac/				
From: Cul-de-Sac				
5449 COUNTRY VALE CT	0.06	50	R	1986
To: 29-5448				
From: 29-4750				
5450 GOTHWAITE DR	0.30	1700	R	09/19/2001
To: 29-5451				
From: 29-662 SOUTH				
5451	0.12	1800	R	07/09/2001
To: 29-5452				
From: 29-5452				
5451	0.03	1700	R	1991
To: 29-5450				
From: 29-5450				
5451	0.11	2000	R	1991
To: 29-969				
From: 29-969				
5451	0.17	480	R	1985
To: 29-7267				

Virginia Department of Transportation  
 Mobility Management Division  
 2003  
 Annual Average Daily Traffic Volume Estimates By Section of Route  
 Fairfax Maintenance Area

Route	Length	AADT	QA	Year
<b>Fairfax County</b>				
From: 29-7267				
(5451) To: 29-662 NORTH	0.18	2700	R	07/19/2001
From: 29-5451				
(5452) REGENTS PARK RD To: 29-969	0.16	290	R	1986
From: Dead End				
(5453) To: 29-5977	0.01	5	R	1997
From: 29-5977				
(5453) To: 29-6771	0.09	580	R	1997
From: 29-6771				
(5453) To: 29-5454	0.12	520	R	1997
From: 29-5454				
(5453) To: 29-672 Vale Rd	0.11	640	R	1997
From: 29-672 Vale Rd				
(5453) To: 29-6640	0.13	950	R	1997
From: 29-6640				
(5453) To: 29-5874	0.11	690	R	1997
From: 29-5874				
(5453) To: 29-6170	0.09	570	R	1997
From: 29-6170				
(5453) To: Dead End	0.18	220	R	1997
From: 29-5453				
(5454) COBB HILL CT To: Cul-de-Sac	0.07	40	R	1997
From: 29-3663				
(5455) STEEPLEBUSH CT To: Cul-de-Sac	0.06	80	R	1986
From: Dead End				
(5456) LYRAC ST To: 0.14 MN Dead End	0.14	4	R	1997
From: 0.14 MN Dead End				
(5456) LYRAC ST To: 29-2525	0.22	320	R	1997
From: 29-7648				
(5457) To: Dead End; Gap Terminus	0.12	3900	R	1991
From: 29-5061 West Park Dr				
(5457) To: 29-5062 Jones Branch Dr	0.32	3900	R	1991
From: Cul-de-Sac				
(5458) MEADOW RUE LA To: 29-3663	0.11	120	R	1986
From: 0.04 MS 29-5464				
(5459) QUEENS BRIGADE CT To: 29-5464	0.04	100	R	08/27/2001
From: 29-5464				
(5459) QUEENS BRIGADE CT To: Dead End	0.08	120	R	08/27/2001
From: 29-5461				
(5460) To: 29-1429	0.31	780	R	08/09/2001
From: 29-1429				
(5460) To: 29-1246	0.20	420	R	08/09/2001
From: 29-1246				
(5460) To: 29-7979	0.02	140	R	08/09/2001

Route	Length	AADT	QA	Year
<b>Fairfax County</b>				
From: 29-7979				
(5460) To: Dead End	0.02	2	R	08/07/2001
From: 29-7236				
(5461) GOODWOOD DR To: 29-5460	0.24	850	R	08/09/2001
From: 29-5460				
(5461) GOODWOOD DR To: Dead End	0.13	120	R	08/07/2001
From: Cul-de-Sac				
(5462) TOOLEY CT To: 29-4876	0.06	100	R	08/15/2001
From: 29-4818				
(5463) HARROWBY CT To: Cul-de-Sac	0.05	100	R	08/15/2001
From: 29-5475; 29-5476				
(5464) QUEENS BRIGADE DR To: 29-6044	0.25	670	R	08/22/2001
From: 29-6044				
(5464) QUEENS BRIGADE DR To: 29-5478	0.14	320	R	09/08/2000
From: 29-5478				
(5464) QUEENS BRIGADE DR To: 29-5459	0.18	340	R	08/22/2001
From: 29-5459				
(5464) QUEENS BRIGADE DR To: Cul-de-Sac	0.10	60	R	08/27/2001
From: Cul-de-Sac				
(5465) EDINBURGH CT To: 29-5201	0.12	510	R	1986
From: 29-5965				
(5466) CHESTNUT KNOLLS DR To: 29-6635	0.08	1200	R	1986
From: 29-6635				
(5466) CHESTNUT KNOLLS DR To: 29-787	0.12	1400	R	1986
From: 29-3663				
(5467) CASCUS DR To: 29-5469	0.18	550	R	1986
From: 29-5637				
(5468) KING SOLOMON DR To: 29-5471	0.07	500	R	1986
From: 29-5471				
(5468) KING SOLOMON DR To: 29-3663	0.20	350	R	1986
From: 29-3663				
(5468) KING SOLOMON DR To: 29-5470	0.06	880	R	1986
From: 29-5470				
(5468) KING SOLOMON DR To: 29-5469	0.23	670	R	1986
From: Cul-de-Sac				
(5469) TABARD PL To: 29-5467	0.03	30	R	1986
From: 29-5467				
(5469) TABARD PL To: 29-5470	0.11	530	R	1986
From: 29-5470				
(5469) TABARD PL To: 29-5468	0.09	430	R	1986
From: 29-5468				
(5469) TABARD PL To: Dead End	0.03	30	R	1986
From: 29-5468				
(5470) BRAMBLE PL To: 29-5469	0.21	160	R	1986

Virginia Department of Transportation  
 Mobility Management Division  
 2003  
 Annual Average Daily Traffic Volume Estimates By Section of Route  
 Fairfax Maintenance Area

Route	Length	AADT	QA	Year
<b>Fairfax County</b>				
From: 29-5468				
(5471) ALYSSUM WY	0.05	230	R	1986
To: 29-5960				
(5471) ALYSSUM WY	0.09	200	R	1986
To: 29-5472				
(5471) ALYSSUM WY	0.05	260	R	1986
To: 29-3663				
From: Cul-de-Sac				
(5472) MIGNONETTE CT	0.14	150	R	1986
To: 29-5471				
From: 29-3663				
(5473) WINDFLOWER LA	0.05	640	R	1986
To: 29-5474				
(5473) WINDFLOWER LA	0.13	580	R	1986
To: 29-3561				
(5473) WINDFLOWER LA	0.13	150	R	1986
To: Dead End				
From: Dead End				
(5474) LOOSESTRIFE CT	0.08	100	R	1986
To: 29-5473				
From: 29-612				
(5475) SADDLE HORN DR	0.09	830	R	08/29/2001
To: 29-5464; 29-5476				
(5475) SADDLE HORN DR	0.15	180	R	08/29/2001
To: 29-5477				
(5475) SADDLE HORN DR	0.14	200	R	08/29/2001
To: Dead End				
From: 29-5464; 29-5475				
(5476) COLCHESTER HUNT DR	0.10	70	R	08/29/2001
To: Cul-de-Sac				
From: 29-5475				
(5477) GARY HILL DR	0.07	130	R	08/27/2001
To: 29-5478				
(5477) GARY HILL DR	0.08	110	R	09/08/2000
To: 29-5479				
(5477) GARY HILL DR	0.16	70	R	08/27/2001
To: Cul-de-Sac				
From: Cul-de-Sac				
(5478) KINGS COLOR DR	0.11	120	R	08/27/2001
To: 29-5464				
(5478) KINGS COLOR DR	0.19	160	R	08/27/2001
To: 29-5477				
From: 29-5477				
(5479) CRUPPER PL	0.12	50	R	08/27/2001
To: Dead End				
From: 29-4801 Commonwealth Blvd				
(5480) COLLINGHAM DR	0.09	1000	R	1986
To: 29-5481				
(5480) COLLINGHAM DR	0.23	840	R	1986
To: 29-5485				
(5480) COLLINGHAM DR	0.03	680	R	1986
To: 29-5486				
(5480) COLLINGHAM DR	0.12	500	R	1986
To: 29-5498				

Route	Length	AADT	QA	Year
<b>Fairfax County</b>				
From: 29-5498				
(5480) COLLINGHAM DR	0.03	180	R	1986
To: 29-5488				
(5480) COLLINGHAM DR	0.08	90	R	1986
To: Cul-de-Sac				
From: 29-5480				
(5481) ASHCROFT WY	0.06	160	R	1986
To: 29-5482				
(5481) ASHCROFT WY	0.08	80	R	1986
To: Cul-de-Sac				
From: Cul-de-Sac				
(5482) ASHCROFT CT	0.06	70	R	08/15/2001
To: 29-5481				
From: Cul-de-Sac				
(5483) COMMONWEALTH CT	0.05	100	R	08/15/2001
To: 29-4801 Commonwealth Blvd				
From: Cul-de-Sac				
(5484) PIMLICO CT	0.05	100	R	08/15/2001
To: 29-4801; 29-5498				
From: 29-5480				
(5485) NOTTINGHILL LA	0.14	240	R	08/15/2001
To: Cul-de-Sac				
From: Cul-de-Sac				
(5486)	0.07	80	R	1986
To: 29-5487				
(5486)	0.10	240	R	1986
To: 29-5480				
From: 29-5486				
(5487) FINCHLEY CT	0.09	140	R	08/15/2001
To: Cul-de-Sac				
From: Cul-de-Sac				
(5488)	0.07	90	R	1986
To: 29-5480				
From: 29-4818				
(5489) PUMPHREY CT	0.03	100	R	08/15/2001
To: Cul-de-Sac				
From: Cul-de-Sac				
(5490) SPRING ROCK CT	0.05	80	R	08/15/2001
To: 29-4818				
From: Cul-de-Sac				
(5491) MORNINGTON CT	0.11	160	R	08/15/2001
To: 29-4801 Commonwealth Blvd				
From: 29-5499				
(5492) NEW LONDON PARK DR	0.09	920	R	10/18/2001
To: Dead End				
From: 29-653				
(5493) FYFE CT	0.06	200	R	10/18/2001
To: 29-5190				
(5493) FYFE CT	0.08	130	R	10/18/2001
To: Cul-de-Sac				
From: 29-5190				
(5494) PEARL ST	0.11	150	R	10/18/2001
To: 29-5495				
(5494) PEARL ST	0.07	240	R	10/18/2001
To: 29-5496				



Virginia Department of Transportation  
 Mobility Management Division  
 2003  
 Annual Average Daily Traffic Volume Estimates By Section of Route  
 Fairfax Maintenance Area

Route	Length	AADT	QA	Year
<b>Fairfax County</b>				
From: Cul-de-Sac				
(5495) MASSER LA	0.09	120	R	10/18/2001
To: 29-5494				
From: Dead End				
(5496) AYLOR RD	0.15	170	R	10/18/2001
To: 29-5494				
(5496) AYLOR RD	0.05	320	R	10/18/2001
To: 29-5191				
(5496) AYLOR RD	0.14	330	R	10/18/2001
To: 29-5192				
(5496) AYLOR RD	0.03	9	R	1986
To: Dead End				
From: 29-5191				
(5497) CRISTFIELD CT	0.11	170	R	10/18/2001
To: Cul-de-Sac				
From: 29-7137 New Guinea Rd				
(5498) Roberts Dr	0.24	6300	F	2003
To: 29-5499 Colony View Dr				
(5498) Roberts Dr	0.07	8900	F	2003
To: 29-5191 Nellie White La				
(5498) Roberts Dr	0.03	8100	F	2003
To: 0.03 MN 29-5191				
From: Rt 654 Zion Dr				
(5498) Roberts Rd	0.24	8300	F	2003
To: 29-4801 Commonwealth Blvd				
(5498) Roberts Rd	0.90	8000	F	2003
To: 29-5184 Cascade La				
From: 29-7137 New Guinea Rd				
(5499) COLONY VIEW DR	0.21	830	R	12/18/2001
To: 29-7107				
(5499) COLONY VIEW DR	0.18	1500	R	12/18/2001
To: 29-5492				
(5499) COLONY VIEW DR	0.07	970	R	10/18/2001
To: 29-5498				
From: Dead End				
(5500) VAN THOMPSON RD	0.66	370	R	05/11/2000
To: 29-647 Hampton Rd				
From: 29-643; 29-5507				
(5501)	0.08	1500	R	10/30/2001
To: 29-5502				
(5501)	0.07	1500	R	1986
To: 29-5503				
(5501)	0.14	1400	R	10/30/2001
To: 29-5504				
(5501)	0.07	1400	R	10/30/2001
To: 29-5505				
(5501)	0.07	1500	R	1986
To: 29-5506				
(5501)	0.07	1900	R	10/30/2001
To: 29-5236 Shiplett Blvd				
(5501)	0.07	90	R	10/29/2001
To: Cul-de-Sac				
From: Cul-de-Sac				
(5502) LYRA CT	0.05	90	R	10/09/2001
To: 29-5501				

Route	Length	AADT	QA	Year
<b>Fairfax County</b>				
From: 0.04 NW 29-5502				
(5503) ORION CT	0.04	40	R	10/09/2001
To: 29-5501				
(5503) ORION CT	0.13	300	R	10/09/2001
To: Dead End				
From: Cul-de-Sac				
(5504) VANDOLA CT	0.09	150	R	10/24/2001
To: 29-5501				
From: Cul-de-Sac				
(5505)	0.10	180	R	10/24/2001
To: 29-5870				
(5505)	0.05	250	R	1986
To: 29-5867				
(5505)	0.08	270	R	1986
To: 29-5501				
From: Cul-de-Sac				
(5506) MELLETT CT	0.04	80	R	10/24/2001
To: 29-5501				
From: Dead End				
(5507)	0.04	6	R	1986
To: 29-643; 29-5501				
From: 29-5236 Shiplett Blvd				
(5508) ROCKWELL CT	0.16	370	R	10/24/2001
To: Cul-de-Sac				
From: 29-5236 Shiplett Blvd				
(5509)	0.08	380	R	1986
To: 29-5510				
(5509)	0.05	80	R	10/24/2001
To: Cul-de-Sac				
From: Cul-de-Sac				
(5510) LUNDY PL	0.12	120	R	1986
To: 29-5511				
(5510) LUNDY PL	0.04	270	R	10/24/2001
To: 29-5509				
From: Cul-de-Sac				
(5511) LUNDY CT	0.05	100	R	10/24/2001
To: 29-5510				
From: Cul-de-Sac				
(5512)	0.13	260	R	10/24/2001
To: 29-5236 Shiplett Blvd				
From: 29-5236 Shiplett Blvd				
(5513) HATCHES CT	0.10	360	R	10/24/2001
To: Cul-de-Sac				
From: Cul-de-Sac				
(5514) BOX OAK CT	0.09	960	R	1986
To: 29-5237				
From: 29-4131 WEST				
(5515)	0.23	680	R	01/02/2002
To: 29-5524				
(5515)	0.15	420	R	01/02/2002
To: 29-3332 Greeley Blvd				
(5515)	0.05	790	R	01/02/2002
To: 29-3218				
(5515)	0.09	670	R	01/02/2002
To: 29-5549				

Virginia Department of Transportation  
 Mobility Management Division  
 2003  
 Annual Average Daily Traffic Volume Estimates By Section of Route  
 Fairfax Maintenance Area

Route	Length	AADT	QA	Year
<b>Fairfax County</b>				
(5515) From 29-5549 To 29-5552	0.05	790	R	1986
(5515) From 29-5552 To 29-4131 EAST	0.05	590	R	01/02/2002
(5516) From Cul-de-Sac To 29-4131 Carleigh Pkwy	0.07	100	R	01/02/2002
(5517) From Cul-de-Sac To 29-4131 Carleigh Pkwy	0.13	160	R	01/02/2002
(5518) From Cul-de-Sac To 29-4131 Carleigh Pkwy	0.09	120	R	01/02/2002
(5519) From Cul-de-Sac To 29-4131 Carleigh Pkwy	0.09	140	R	01/02/2002
(5520) From Cul-de-Sac To 29-4131 Carleigh Pkwy	0.11	150	R	01/02/2002
(5521) From 0.10 MW 29-4131 To 29-4131 Carleigh Pkwy	0.10	120	R	01/02/2002
(5521) From 29-4131 Carleigh Pkwy To Dead End	0.09	160	R	01/02/2002
(5522) From Cul-de-Sac To 29-4131 Carleigh Pkwy	0.15	240	R	01/02/2002
(5523) From 29-4131 Carleigh Pkwy To Cul-de-Sac	0.11	150	R	01/02/2002
(5524) From Cul-de-Sac To 29-5515	0.05	40	R	1986
(5525) From 29-5528 To 29-5526	0.13	120	R	08/07/2000
(5525) From 29-5526 To 29-645	0.07	440	R	06/29/2001
(5526) From 29-5525 To 29-5527	0.19	180	R	11/05/2001
(5526) From 29-5527 To Dead End	0.05	20	R	08/07/2000
(5527) From 29-5528 To 29-5526	0.09	30	R	08/07/2000
(5528) From 29-5525 To 29-5527	0.16	90	R	11/05/2001
(5528) From 29-5527 To Cul-de-Sac	0.13	90	R	11/05/2001
(5529) From Dead End To 29-645	0.34	690	R	11/05/2001

Route	Length	AADT	QA	Year
<b>Fairfax County</b>				
(5530) From 29-4521 Huntsman Blvd To 29-5531 WEST	0.03	2200	R	1986
(5530) From 29-5531 WEST To 29-5533	0.07	1200	R	1986
(5530) From 29-5533 To 29-5535	0.06	790	R	1986
(5530) From 29-5535 To 29-5534	0.08	220	R	1986
(5530) From 29-5534 To 29-5531 EAST	0.16	430	R	1986
(5531) From 29-5530 WEST To 29-5532	0.09	400	R	1986
(5531) From 29-5532 To 29-5530 EAST	0.06	250	R	1986
(5531) From 29-5530 EAST To Cul-de-Sac	0.11	130	R	1986
(5532) From Cul-de-Sac To 29-5531	0.09	70	R	1986
(5533) From Cul-de-Sac To 29-5530	0.06	170	R	12/05/2001
(5534) From 29-5530 To Cul-de-Sac	0.11	110	R	1986
(5535) From Cul-de-Sac To 29-4554	0.04	40	R	1986
(5535) From 29-4554 To 29-5259	0.07	450	R	1986
(5535) From 29-5259 To 29-6136	0.07	470	R	1986
(5535) From 29-6136 To 29-6135	0.05	510	R	1986
(5535) From 29-6135 To 29-6134	0.09	630	R	1986
(5535) From 29-6134 To 29-5258	0.07	690	R	1986
(5535) From 29-5258 To 29-5530	0.06	960	R	1986
(5536) From 29-4564 To 29-5537	0.05	190	R	1986
(5536) From 29-5537 To Cul-de-Sac	0.11	90	R	1986
(5537) From 29-5536 To Cul-de-Sac	0.07	40	R	1986
(5538) From 29-4521 EAST To 29-6138 NORTH	0.04	470	R	1986
(5538) From 29-6138 NORTH To 29-4554	0.14	510	R	1986

Virginia Department of Transportation  
 Mobility Management Division  
 2003  
 Annual Average Daily Traffic Volume Estimates By Section of Route  
 Fairfax Maintenance Area

Route	Length	AADT	QA	Year
<b>Fairfax County</b>				
From 29-4554				
5538	0.11	580	R	1986
To 29-6138 SOUTH				
5538	0.04	290	R	1986
To 29-4521 WEST				
5538	0.03	490	R	1986
To 29-5539 SOUTH				
5538	0.25	650	R	1986
To 29-4591				
5538	0.06	760	R	1986
To 29-5585				
5538	0.09	920	R	1986
To 29-5539 NORTH				
5538	0.06	1300	R	1986
To 29-4564				
From 29-5538 NORTH				
5539 RED HORSE TAVERN LA	0.07	200	R	1986
To 29-5587				
5539 RED HORSE TAVERN LA	0.18	220	R	1986
To 29-5588				
5539 RED HORSE TAVERN LA	0.10	320	R	1986
To 29-5538 SOUTH				
From END LOOP				
5540 RIDGE FORD DR	0.09	240	R	1986
To 29-5944				
5540 RIDGE FORD DR	0.14	210	R	1986
To 29-5575				
5540 RIDGE FORD DR	0.16	190	R	1986
To BEGIN LOOP				
5540 RIDGE FORD DR	0.07	620	R	12/17/2001
To 29-5574				
5540 RIDGE FORD DR	0.07	790	R	12/17/2001
To 29-5548				
5540 RIDGE FORD DR	0.06	920	R	12/17/2001
To 29-5541 SOUTH				
5540 RIDGE FORD DR	0.19	1700	R	1986
To 29-5541 NORTH				
5540 RIDGE FORD DR	0.13	3100	R	1986
To 29-652				
From 29-5540 WEST				
5541 BROOK FORD RD	0.17	1100	R	12/17/2001
To 29-5542				
5541 BROOK FORD RD	0.21	440	R	12/17/2001
To 29-5543				
5541 BROOK FORD RD	0.06	290	R	12/17/2001
To 29-5547				
5541 BROOK FORD RD	0.23	270	R	12/17/2001
To 29-5545				
5541 BROOK FORD RD	0.06	630	R	12/17/2001
To 29-5540 EAST				
From 29-5541				
5542 CROSSIN CT	0.09	170	R	12/17/2001
To Cul-de-Sac				

Route	Length	AADT	QA	Year
<b>Fairfax County</b>				
From Dead End				
5543 KERRWOOD ST	0.06	210	R	12/17/2001
To 29-5541				
5543 KERRWOOD ST	0.07	210	R	12/17/2001
To 29-5544				
From Dead End				
5544 CARRINDALE CT	0.05	90	R	12/17/2001
To 29-5543				
5544 CARRINDALE CT	0.05	100	R	12/17/2001
To Dead End				
From Cul-de-Sac				
5545 QUINTANA CT	0.05	100	R	12/17/2001
To 29-5546				
5545 QUINTANA CT	0.05	140	R	1986
To 29-5541				
From Cul-de-Sac				
5546 STRATTONDALE CT	0.08	120	R	12/17/2001
To 29-5545				
From Cul-de-Sac				
5547 ARBUTUS CT	0.05	60	R	12/17/2001
To 29-5541				
From Cul-de-Sac				
5548 JUDSON CT	0.07	100	R	12/17/2001
To 29-5540				
From Cul-de-Sac				
5549 LAMONT CT	0.08	1100	R	01/02/2002
To 29-5515				
From Dead End				
5550	0.17	930	R	1986
To 29-5551				
5550	0.09	2400	R	1991
To US 1; FR-791				
From Dead End				
5551 SEBRELL ST	0.12	140	R	1986
To 29-5550				
From Cul-de-Sac				
5552 LEYTON PL	0.06	90	R	01/02/2002
To 29-5515				
From 29-5560				
5553	0.06	140	R	1986
To 29-5554				
5553	0.03	50	R	1986
To Cul-de-Sac				
From Cul-de-Sac				
5554 MOOSE CT	0.06	90	R	12/02/2001
To 29-5553				
From Dead End				
5555 WELFORD ST	0.03	20	R	1986
To 29-5558				
5555 WELFORD ST	0.06	140	R	1986
To 29-5557				
5555 WELFORD ST	0.06	250	R	1986
To 29-5556				
5555 WELFORD ST	0.06	370	R	1986
To 29-3191 Frye Rd				

Virginia Department of Transportation  
 Mobility Management Division  
 2003  
 Annual Average Daily Traffic Volume Estimates By Section of Route  
 Fairfax Maintenance Area

Route	Length	AADT	QA	Year
<b>Fairfax County</b>				
From: 29-3723				
(5556) FITZROY ST	0.17	180	R	1986
To: 29-5555				
From: 29-3723				
(5557) CALEDONIA ST	0.17	160	R	1986
To: 29-5555				
From: 29-3723				
(5558) GRIMSLEY ST	0.17	190	R	1986
To: 29-5555				
From: 29-3191 Frye Rd				
(5559) POMEGRANATE CT	0.09	70	R	1986
To: Cul-de-Sac				
From: 29-5563 BEGIN CIRCLE				
(5560) GAME LORD DR	0.13	1300	R	1986
To: 29-5853				
From: 29-5853				
(5560) GAME LORD DR	0.08	780	R	1986
To: 29-5553				
From: 29-5553				
(5560) GAME LORD DR	0.14	440	R	12/07/2001
To: 29-5564				
From: 29-5564				
(5560) GAME LORD DR	0.19	610	R	1986
To: 29-5562				
From: 29-5562				
(5560) GAME LORD DR	0.03	660	R	1986
To: 29-5561				
From: 29-5561				
(5560) GAME LORD DR	0.09	750	R	1986
To: 29-4592				
From: 29-4592				
(5560) GAME LORD DR	0.03	1200	R	1986
To: 29-5563 END CIRCLE				
From: 29-5560				
(5561) BEAR CT	0.05	46	R	1986
To: Cul-de-Sac				
From: Cul-de-Sac				
(5562) BIRD DOG CT	0.06	70	R	12/05/2001
To: 29-5560				
From: 29-5560				
(5563) SADDLEMOUNT CT	0.05	90	R	12/05/2001
To: Cul-de-Sac				
From: Cul-de-Sac				
(5564) HARNESS HORSE CT	0.05	90	R	12/05/2001
To: 29-5560				
From: 29-4183 Forrester Blvd				
(5565) QUEENSTON ST	0.43	690	R	1986
To: 29-4183 Forrester Blvd				
From: 29-5567				
(5566) SEABRIGHT RD	0.10	340	R	1986
To: 29-4183 Forrester Blvd				
From: Dead End				
(5567) WICKHAM RD	0.02	190	R	1986
To: 29-5566				
From: 29-5566				
(5567) WICKHAM RD	0.07	740	R	1986
To: 29-4131 Carleigh Pkwy				
From: 29-4580				
(5568) SILVERVINE LA	0.28	370	R	1986
To: 29-4580				
From: Cul-de-Sac				
(5569)	0.12	110	R	1986
To: 29-4576				

Route	Length	AADT	QA	Year
<b>Fairfax County</b>				
From: 29-4576				
(5569)	0.09	410	R	1986
To: 29-640				
From: 29-640				
(5569)	0.07	190	R	05/01/2003
To: 29-8099				
From: Dead End				
(5570)	0.16	180	R	12/18/2001
To: 29-5572				
From: 29-5572				
(5570)	0.16	340	R	12/18/2001
To: 29-5571				
From: 29-5571				
(5570)	0.07	830	R	12/18/2001
To: 29-1031 Hillside Rd				
From: 0.05 MW 29-5570				
(5571) RESECA LA	0.05	120	R	12/18/2001
To: 29-5570				
From: 29-5570				
(5571) RESECA LA	0.10	170	R	12/18/2001
To: Dead End				
From: Cul-de-Sac				
(5572) LOVEJOY CT	0.07	160	R	12/18/2001
To: 29-5570				
From: Cul-de-Sac				
(5573) VERANDA DR	0.14	180	R	1986
To: 29-1031 Hillside Rd				
From: Cul-de-Sac				
(5574) LONGMEAD CT	0.08	130	R	12/17/2001
To: 29-5540				
From: Cul-de-Sac				
(5575) BLUFFWOOD CT	0.03	50	R	12/17/2001
To: 29-5540				
From: 29-613				
(5576) HILLARY ST	0.13	2800	R	1986
To: 29-5577				
From: 29-5577				
(5576) HILLARY ST	0.17	1400	R	1986
To: Cul-de-Sac				
From: Cul-de-Sac				
(5577) ROCKSHIRE ST	0.12	1100	R	1986
To: 29-5576				
From: 29-1625				
(5578) KINGS CROSS RD	0.10	180	R	1986
To: 29-5579				
From: 29-5579				
(5578) KINGS CROSS RD	0.03	20	R	1986
To: Dead End				
From: Cul-de-Sac				
(5579) QUEENS GATE CT	0.11	90	R	1986
To: 29-5578				
From: 29-4505				
(5580)	0.24	270	R	05/08/2003
To: 29-641				
From: 29-641				
(5580)	0.18	990	R	10/31/2001
To: 29-6583				
From: 29-6583				
(5580)	0.02	1500	R	1987
To: 0.02 MN 29-6583				
From: 29-6583				
(5580)	0.10	1000	R	10/31/2001
To: 29-6436				
From: 29-6436				
(5580)	0.10	1200	R	1986
To: 29-6416				

Virginia Department of Transportation  
 Mobility Management Division  
 2003  
 Annual Average Daily Traffic Volume Estimates By Section of Route  
 Fairfax Maintenance Area

Route	Length	AADT	QA	Year
<b>Fairfax County</b>				
From: 29-5204				
(5581)	0.06	1300	R	1986
To: 29-5299 SOUTH				
(5581)	0.08	1100	R	1986
To: 29-5584				
(5581)	0.10	990	R	1986
To: 29-5299 NORTH				
(5581)	0.07	1100	R	1986
To: 29-5644				
(5581)	0.04	1400	R	1986
To: 29-5646				
(5581)	0.06	1000	R	1986
To: 29-5231 SOUTH				
(5581)	0.11	770	R	1986
To: 29-5583				
(5581)	0.07	840	R	1986
To: 29-5582				
(5581)	0.08	1100	R	1986
To: 29-5231 NORTH				
(5581)	0.14	140	R	1986
To: Dead End				
From: Cul-de-Sac				
(5582) MINERAL SPRING CT	0.13	150	R	1986
To: 29-5581				
From: 29-5581				
(5583) HUNTERSEND RD	0.02	6	R	1986
To: Cul-de-Sac				
From: 29-5581				
(5584) DOUBLE CREEK CT	0.12	110	R	1986
To: Dead End				
From: 29-5538				
(5585) RASPBERRY PLAIN PL	0.06	230	R	1986
To: 29-5586				
(5585) RASPBERRY PLAIN PL	0.13	160	R	1986
To: Cul-de-Sac				
From: Cul-de-Sac				
(5586) RED LION TAVERN CT	0.05	40	R	1986
To: 29-5585				
From: 29-5539				
(5587) ROTHERY CT	0.05	40	R	1986
To: Cul-de-Sac				
From: 29-5539				
(5588) RURAL PLAINS PL	0.04	40	R	1986
To: Cul-de-Sac				
From: Cul-de-Sac				
(5589) COBBLESTONE CT	0.11	140	R	1986
To: 29-5279				
<b>Town of Clifton</b>				
From: 29-645 Clifton Rd				
(5590) Newman Rd	0.17	1500	F	2003
To: NCL Clifton				
<b>Fairfax County</b>				
From: NCL Clifton				
(5590) Newman Rd	0.61	1500	N	2003
To: 29-660 Fairfax Station Rd				

Route	Length	AADT	QA	Year
<b>Fairfax County</b>				
From: 29-660 Fairfax Station Rd				
(5590) Newman Rd	1.21	950	R	1991
To: 29-612 Colchester Rd				
From: Dead End				
(5591)	0.13	40	R	1987
To: WCL Clifton				
<b>Town of Clifton</b>				
From: WCL Clifton				
(5591)	0.20	40	R	1987
To: 0.20 ME OF WCL				
(5591)	0.10	40	R	1986
To: 29-645				
<b>Fairfax County</b>				
From: 29-5299 SOUTH				
(5592) LOWMOOR RD	0.09	180	R	1986
To: 29-5593				
(5592) LOWMOOR RD	0.07	130	R	1986
To: 29-5299 NORTH				
From: 29-5592				
(5593) LOWMOOR CT	0.05	40	R	1986
To: Cul-de-Sac				
From: 29-4521 Huntsman Blvd				
(5594) GOLDEN BALL TAVERN CT	0.40	1900	R	1986
To: 0.40 ME 29-4521				
(5594) GOLDEN BALL TAVERN CT	0.30	1900	R	1986
To: Cul-de-Sac				
From: Cul-de-Sac				
(5595) BRANTLEIGH PL	0.13	100	R	08/27/2001
To: 29-612				
From: 29-1132				
(5596) VILLA PARK RD	0.04	1100	R	1986
To: 29-5686				
From: 49-5686				
(5596) VILLA PARK RD	0.05	1200	R	1986
To: 29-5687				
(5596) VILLA PARK RD	0.23	1900	R	1986
To: 29-617 Backlick Rd				
From: Cul-de-Sac				
(5597) LINCOLNWOOD DR	0.06	130	R	10/24/2001
To: 29-5598				
(5597) LINCOLNWOOD DR	0.17	540	R	10/30/2001
To: 29-645				
From: Cul-de-Sac				
(5598) LINCOLNWOOD CT	0.06	140	R	10/24/2001
To: 29-5599				
(5598) LINCOLNWOOD CT	0.05	160	R	1986
To: 29-5597				
From: 29-5598				
(5599) RENTON DR	0.05	110	R	10/24/2001
To: Cul-de-Sac				
From: 29-5605				
(5600)	0.30	4000	R	1997
To: 29-5177				
(5600)	0.48	6100	R	1997
To: Dead End; Gap Terminus				
(5600)	0.22	9300	R	1997
To: 29-655				

Virginia Department of Transportation  
 Mobility Management Division  
 2003  
 Annual Average Daily Traffic Volume Estimates By Section of Route  
 Fairfax Maintenance Area

Route	Length	AADT	QA	Year
<b>Fairfax County</b>				
From: Dead End				
(5601) DAHILL PL	0.04	70	R	1997
To: 29-5602				
From: 29-5602				
(5601) DAHILL PL	0.07	150	R	1997
To: 29-2903				
From: 29-2903				
(5601) DAHILL PL	0.05	80	R	1997
To: Dead End				
From: 29-5601				
(5602) VENGO CT	0.04	50	R	1997
To: Cul-de-Sac				
From: 29-2903				
(5603) BUSHIE CT	0.05	70	R	1997
To: Cul-de-Sac				
From: WCL Alexandria				
(5604) LARSTAN DR	0.07	730	R	1986
To: 29-2903				
From: 29-2903				
(5604) LARSTAN DR	0.07	470	R	1997
To: 29-5634				
From: 29-5634				
(5604) LARSTAN DR	0.04	260	R	1997
To: 29-5635				
From: 29-5635				
(5604) LARSTAN DR	0.09	80	R	1997
To: Cul-de-Sac				
From: SR 123				
(5605)	0.30	2700	R	1997
To: 0.07 ME 29-5600				
From: 0.07 ME 29-5600				
(5605)	0.09	840	R	1986
To: FR-256				
From: Cul-de-Sac				
(5606) EASTWOOD CT	0.14	110	R	1986
To: 29-787				
From: Cul-de-Sac				
(5607) ADAMS PARK CT	0.11	2800	R	1986
To: 29-2864 Ravensworth Rd				
From: 29-5176 Jermantown Rd				
(5608)	0.07	5100	R	1997
To: 29-655				
From: 29-2252				
(5609) RECREATION LA	0.32	240	R	1997
To: Cul-de-Sac				
From: 29-822				
(5610) TRIAD WY	0.08	50	R	1986
To: Cul-de-Sac				
From: 29-1736				
(5611) CASTLE PL	0.10	9400	R	1991
To: 29-613				
From: SR 7				
(5612)	0.09	5100	R	1991
To: US 50				
From: 29-887				
(5613) MAXINE CT	0.10	100	R	1986
To: Cul-de-Sac				
From: 29-796				
(5614)	0.21	290	R	1986
To: SR 236; FR-835				
From: Dead End				
(5615)	0.21	840	R	1986
To: 29-2864 Ravensworth Rd				

Route	Length	AADT	QA	Year
<b>Fairfax County</b>				
From: Arlington County Line				
(5616) ARDLEY CT	0.16	450	R	1986
To: Cul-de-Sac				
From: 29-930				
(5617) HORSEMAN LA	0.15	80	R	1997
To: Dead End				
From: Cul-de-Sac				
(5618) LEEWOOD FOREST DR	0.16	990	R	1986
To: 29-617 Backlick Rd				
From: 29-714 Glen Carlyn Rd				
(5619) HARDWICK PL	0.15	440	R	1997
To: 29-714 Glen Carlyn Rd				
From: 29-783				
(5620) OLEANDER AV	0.09	510	R	1986
To: 29-5621				
From: 29-5621				
(5620) OLEANDER AV	0.05	430	R	1986
To: 29-5623				
From: 29-5623				
(5620) OLEANDER AV	0.10	520	R	1986
To: 29-5625				
From: 29-5625				
(5620) OLEANDER AV	0.06	780	R	1986
To: 29-5622				
From: 29-5622				
(5620) OLEANDER AV	0.19	950	R	1986
To: 29-701				
From: Cul-de-Sac				
(5621) PEPPERWOOD CT	0.05	40	R	1997
To: 29-5620				
From: 29-5620				
(5622) NURSERY LA	0.04	20	R	1997
To: Dead End				
From: 29-5625				
(5623) LOGWAY RD	0.05	140	R	1986
To: 29-5624				
From: 29-5624				
(5623) LOGWAY RD	0.08	200	R	1986
To: 29-5620				
From: 0.08 MW 29-5623				
(5624) SNOWBOUND CT	0.08	60	R	1997
To: 29-5623				
From: 29-5623				
(5624) SNOWBOUND CT	0.06	70	R	1997
To: Dead End				
From: 29-783				
(5625) BRIGHTLEA DR	0.13	360	R	1997
To: 29-5623				
From: 29-5623				
(5625) BRIGHTLEA DR	0.08	400	R	1997
To: 29-5626				
From: 29-5626				
(5625) BRIGHTLEA DR	0.11	360	R	1997
To: 29-5620				
From: 29-5625				
(5626) CROSSBOW CT	0.03	40	R	1997
To: Dead End				
From: Cul-de-Sac				
(5627) BLUE ROBIN CT	0.06	70	R	1996
To: 29-5640 Folkstone Dr				
From: 29-5629				
(5628) TWINBROOK RD	0.19	980	R	1986
To: 29-652				

Virginia Department of Transportation  
Mobility Management Division  
2003  
Annual Average Daily Traffic Volume Estimates By Section of Route  
Fairfax Maintenance Area

Route	Length	AADT	QA	Year
<b>Fairfax County</b>				
From: Cul-de-Sac				
5629 BOYETT CT	0.18	180	R	1986
To: 29-5628				
From: Dead End				
5630	0.11	180	R	01/23/2001
To: 29-6443				
From: 29-6443				
5630	0.05	300	R	1986
To: 29-620				
From: 29-620				
5630	0.08	800	R	1986
To: 29-5632				
From: 29-5632				
5630	0.11	740	R	1986
To: 29-5631				
From: 29-5631				
5630	0.07	770	R	1986
To: 29-5637				
From: Cul-de-Sac				
5631 BRADFIELD CT	0.15	200	R	05/12/2003
To: 29-5630				
From: 29-5630				
5632 CLAYTONIA LA	0.04	170	R	1986
To: 29-5633				
From: 29-5633				
5632 CLAYTONIA LA	0.12	200	R	1986
To: 29-3663				
From: Cul-de-Sac				
5633 CLAYTONIA CT	0.07	60	R	1986
To: 29-5632				
From: 29-5604				
5634 STANBY CT	0.10	150	R	1997
To: Cul-de-Sac				
From: 29-5604				
5635 VICKI CT	0.08	100	R	1997
To: Cul-de-Sac				
From: Dead End				
5636 KENERSON DR	0.08	100	R	1986
To: 29-5638				
From: 29-5638				
5636 KENERSON DR	0.09	200	R	1986
To: 29-5637				
From: 29-5637				
5636 KENERSON DR	0.07	320	R	1986
To: 29-4922				
From: 29-4922				
5636 KENERSON DR	0.11	120	R	1986
To: Dead End				
From: 29-5636				
5637 BURNETTA DR	0.08	460	R	1986
To: 29-651				
From: 29-651				
5637 BURNETTA DR	0.03	1200	R	1986
To: 29-5468				
From: 29-5468				
5637 BURNETTA DR	0.03	780	R	1986
To: 29-5630				
From: 29-5630				
5637 BURNETTA DR	0.07	70	R	1986
To: Dead End				
From: 29-5636				
5638 KENERSON CT	0.05	48	R	1986
To: Cul-de-Sac				
From: 29-5640 Folkstone Dr				
5639 ROCK MANOR CT	0.08	60	R	1996
To: Cul-de-Sac				

Route	Length	AADT	QA	Year
<b>Fairfax County</b>				
From: 29-608 West Ox Rd				
5640 Folkstone Dr	1.11	1300	G	2003
To: 29-665 Fox Mill Rd				
From: Cul-de-Sac				
5641 TREADWELL LA	0.28	240	R	1996
To: 29-5640 Folkstone Dr				
From: Cul-de-Sac				
5642 FORT LEE ST	0.12	90	R	1996
To: 29-5640 Folkstone Dr				
From: 29-5640 Folkstone Dr				
5642 FORT LEE ST	0.24	210	R	1996
To: Dead End				
From: Cul-de-Sac				
5643 HARVEST GLEN CT	0.09	70	R	1996
To: 29-5640 Folkstone Dr				
From: Dead End				
5644 RICHFIELD RD	0.06	60	R	1986
To: 29-5645				
From: 29-5645				
5644 RICHFIELD RD	0.14	340	R	1986
To: 29-5581				
From: 29-5581				
5644 RICHFIELD RD	0.09	920	R	1986
To: 29-5938				
From: 29-5938				
5644 RICHFIELD RD	0.09	960	R	1986
To: 29-5649				
From: 29-5649				
5644 RICHFIELD RD	0.05	1100	R	1986
To: 29-5647				
From: 29-5647				
5644 RICHFIELD RD	0.06	1300	R	1986
To: 29-638				
From: 29-638				
5645 TURLOCK RD	0.04	300	R	1986
To: 29-5644				
From: 29-5644				
5645 TURLOCK RD	0.12	130	R	1986
To: Cul-de-Sac				
From: 29-5645				
5646 LAURAL VALLEY WY	0.18	200	R	1986
To: 29-5581				
From: 29-5644				
5647 BALLSTON DR	0.07	150	R	1986
To: 29-5648				
From: 29-5648				
5647 BALLSTON DR	0.06	60	R	1986
To: Cul-de-Sac				
From: 29-5647				
5648 BALLSTON CT	0.05	40	R	1986
To: Cul-de-Sac				
From: Dead End				
5649 TANGIER DR	0.08	70	R	1986
To: 29-5644				
From: 29-5644				
5649 TANGIER DR	0.16	150	R	1986
To: Dead End				
From: Dead End				
5650 HICKORY CREEK CT	0.17	140	R	1996
To: 29-1075				
From: Dead End				
5651 Shesue St	0.04	NA		1986
To: 29-5971 Challedon St				
From: 29-5971 Challedon St				
5651 Shesue St	0.26	1300	R	1986
To: 29-5972 Pensive Lane				

Virginia Department of Transportation  
 Mobility Management Division  
 2003  
 Annual Average Daily Traffic Volume Estimates By Section of Route  
 Fairfax Maintenance Area

Route	Length	AADT	QA	Year
<b>Fairfax County</b>				
From: 29-5972 Pensive Lane				
(5651) Shesue St	0.07	1600	R	1986
To: 29-5652 Jaysmith St				
From: 29-5652 Jaysmith St				
(5651) Shesue St	0.11	1800	R	1986
To: 29-1075 Harriman St				
From: 29-5651				
(5652)	0.43	180	R	1996
To: 29-5656				
From: 29-5656				
(5652)	0.04	60	R	1996
To: 29-5655				
From: 29-1075				
(5653) OXFORDSHIRE RD	0.08	60	R	1996
To: Cul-de-Sac				
From: Cul-de-Sac				
(5654) BRANDENBURG CT	0.09	70	R	1996
To: 29-1075				
From: 29-5652				
(5655) GALPIN CT	0.10	80	R	1996
To: Cul-de-Sac				
From: Dead End				
(5656) TETON MEADOW LA	0.04	5	R	1986
To: 29-5652				
From: 29-4949				
(5657) WATER OAK DR	0.12	530	R	1997
To: 29-5658				
From: 29-5658				
(5657) WATER OAK DR	0.08	360	R	1997
To: 29-5659				
From: 29-5659				
(5657) WATER OAK DR	0.09	180	R	1997
To: Cul-de-Sac				
From: Cul-de-Sac				
(5658) BOHICKET CT	0.04	90	R	1997
To: 29-5657				
From: Cul-de-Sac				
(5659) RAILROAD VINE CT	0.05	110	R	1997
To: 29-5657				
From: 29-674				
(5660) CAVALCADE ST	0.20	470	R	1996
To: 29-5661				
From: 29-5661				
(5660) CAVALCADE ST	0.08	390	R	1996
To: 29-5663				
From: 29-5663				
(5660) CAVALCADE ST	0.11	250	R	1996
To: 29-5662				
From: 29-5662				
(5660) CAVALCADE ST	0.13	80	R	1996
To: 29-8549				
From: 29-5660				
(5661) MAN O WAR LA	0.05	80	R	12/05/2001
To: Cul-de-Sac				
From: 29-5660				
(5662) CANTLE LA	0.11	120	R	1996
To: Cul-de-Sac				
From: 0.04 MS 29-5660				
(5663)	0.04	3	R	1996
To: 29-5660				
From: 29-5660				
(5663)	0.20	420	R	1996
To: 29-5664				

Route	Length	AADT	QA	Year
<b>Fairfax County</b>				
From: 29-5664				
(5663)	0.16	70	R	1996
To: 29-8549				
From: 29-5663				
(5664) RUNAWAY LA	0.34	510	R	1996
To: SR 193				
From: 29-3824				
(5665) LUNENBURG RD	0.10	300	R	1996
To: 29-5691				
From: 29-5691				
(5665) LUNENBURG RD	0.15	340	R	1996
To: 29-3823				
From: 29-3823				
(5665) LUNENBURG RD	0.05	20	R	1996
To: Dead End				
From: Cul-de-Sac				
(5666) AARON CT	0.18	80	R	1996
To: 29-3824				
From: Cul-de-Sac				
(5667) TRETON WOODS AV	0.04	30	R	1996
To: 29-5690				
From: 29-5690				
(5667) TRETON WOODS AV	0.07	100	R	1996
To: 29-3824				
From: 29-5671				
(5668) DARLENE LA	0.12	70	R	1996
To: Dead End; Gap Terminus				
From: Dead End; Gap Terminus				
(5668) DARLENE LA	0.04	20	R	1996
To: 29-3828				
From: 0.09 SW 29-328				
(5669) NEUSE WY	0.09	60	R	1996
To: 29-3828				
From: 29-3828				
(5669) NEUSE WY	0.07	60	R	1996
To: Dead End				
From: 0.10 MW 29-3828				
(5670) PAMLICO LA	0.10	70	R	1996
To: 29-3828				
From: 29-3828				
(5670) PAMLICO LA	0.10	80	R	1996
To: Dead End				
From: Dead End				
(5671) CLUB VIEW DR	0.26	120	R	1996
To: 29-5668				
From: 29-5668				
(5671) CLUB VIEW DR	0.51	340	R	1996
To: 29-603 Beach Mill Rd				
From: Cul-de-Sac				
(5672) WALKER WOODS DR	0.40	160	R	1996
To: 29-681 Walker Rd				
From: 29-5675				
(5673) DOULTON CT	0.13	540	R	01/28/2002
To: 29-5677				
From: 29-5677				
(5673) DOULTON CT	0.13	170	R	01/24/2002
To: Cul-de-Sac				
From: 29-620				
(5674) DEMBY DR	0.04	610	R	01/28/2002
To: 29-5676				
From: 29-5676				
(5674) DEMBY DR	0.17	1400	R	1986
To: 29-5677				
From: 29-5677				
(5674) DEMBY DR	0.04	450	R	01/28/2002
To: 29-7086				



Virginia Department of Transportation  
 Mobility Management Division  
 2003  
 Annual Average Daily Traffic Volume Estimates By Section of Route  
 Fairfax Maintenance Area

Route	Length	AADT	QA	Year
<b>Fairfax County</b>				
From: 29-7086 5674 DEMBY DR To: Cul-de-Sac	0.11	180	R	01/24/2002
From: 29-620 5675 HEREND PL To: 29-5676	0.06	380	R	01/28/2002
From: 29-5676 5675 HEREND PL To: 29-5673	0.10	860	R	01/28/2002
From: 29-5673 5675 HEREND PL To: Cul-de-Sac	0.07	130	R	01/24/2002
From: 0.11 MN 29-7086 5676 To: 29-7086	0.11	170	R	01/24/2002
From: 29-7086 5676 To: 29-5674	0.18	480	R	01/28/2002
From: 29-5674 5676 To: 29-5675	0.08	330	R	01/28/2002
From: 29-5675 5676 To: Cul-de-Sac	0.11	130	R	01/24/2002
From: 29-5674 5677 JENSEN PL To: 29-5673	0.06	270	R	01/28/2002
From: 29-5673 5677 JENSEN PL To: 29-5863	0.07	360	R	1986
From: 29-5863 5677 JENSEN PL To: Cul-de-Sac	0.13	180	R	01/24/2002
From: 29-664 Oakton Rd 5678 Miller Heights Rd To: 29-663 Miller Rd	1.31	2300	G	2003
From: 29-663 Miller Rd 5678 MILLER HEIGHTS RD To: 29-5684	0.07	1200	R	1986
From: 29-5684 5678 MILLER HEIGHTS RD To: 29-5683	0.11	1100	R	1986
From: 29-5683 5678 MILLER HEIGHTS RD To: 29-4940	0.06	890	R	1986
From: Cul-de-Sac 5679 CONESTOGA CT To: 29-5678 Miller Heights Rd	0.12	140	R	1997
From: Dead End 5680 TATTERSALL TR To: 0.09 ME Dead End	0.09	4	R	1997
From: 0.09 ME Dead End 5680 TATTERSALL TR To: 29-5678 Miller Heights Rd	0.16	160	R	1997
From: 29-5678 Miller Heights Rd 5680 TATTERSALL TR To: Dead End	0.16	240	R	1997
From: Cul-de-Sac 5681 CRANBROOK LA To: 29-6917	0.19	130	R	1997
From: 29-6917 5681 CRANBROOK LA To: 29-6916	0.06	250	R	1997
From: 29-6916 5681 CRANBROOK LA To: 29-6915	0.03	300	R	1997
From: 29-6915 5681 CRANBROOK LA To: 29-5678 Miller Heights Rd	0.10	510	R	1997

Route	Length	AADT	QA	Year
<b>Fairfax County</b>				
From: Cul-de-Sac 5682 OVERTON CT To: 29-5201	0.08	70	R	1986
From: 29-5678 Miller Heights Rd 5683 KILKEEL CT To: Cul-de-Sac	0.08	110	R	1997
From: 29-5678 Miller Heights Rd 5684 LANGTON ARMS CT To: Cul-de-Sac	0.09	100	R	1997
From: Cul-de-Sac 5685 IRON STOVE CT To: 29-1132	0.03	60	R	1986
From: Cul-de-Sac 5686 KITE FLYER CT To: 29-5596	0.04	60	R	1986
From: Cul-de-Sac 5687 STRINGER CT To: 29-5596	0.04	60	R	1986
From: Cul-de-Sac 5688 DEVENISH DR To: 29-5678 Miller Heights Rd	0.18	160	R	1997
From: Cul-de-Sac 5689 BLENHEIM DR To: 29-5678 Miller Heights Rd	0.13	180	R	1997
From: Cul-de-Sac 5690 ALSACE CT To: 29-5667	0.05	50	R	1996
From: Cul-de-Sac 5691 SPRING HOLLOW LA To: 29-5665	0.07	60	R	1996
From: 29-4502 5692 YARNWOOD CT To: Dead End	0.03	1900	R	1986
From: Cul-de-Sac SOUTH 5693 To: 29-5694	0.04	460	R	1986
From: 29-5694 5693 To: 29-4502	0.07	2000	R	1987
From: 29-4502 5693 To: Cul-de-Sac NORTH	0.10	660	R	1986
From: 29-5693 5694 DYNATECH CT To: Cul-de-Sac	0.08	590	R	1986
From: 29-4502 5695 CLUNY CT To: Cul-de-Sac	0.10	800	R	1986
From: Cul-de-Sac 5696 TWIST LA To: 29-4502	0.09	790	R	1986
From: Cul-de-Sac 5697 VERTAIN CT To: 29-4812	0.11	150	R	01/23/2002
From: Cul-de-Sac 5698 HICKORY VALE LA To: 29-3823	0.11	110	R	1996

Virginia Department of Transportation  
Mobility Management Division  
2003  
Annual Average Daily Traffic Volume Estimates By Section of Route  
Fairfax Maintenance Area

Route	Length	AADT	QA	Year
<b>Fairfax County</b>				
From: 0.05 MW 29-3823				
5699 FOLLIN FARM LA	0.05	60	R	1996
To: 29-3823				
From: 29-3823				
5699 FOLLIN FARM LA	0.07	50	R	1996
To: Dead End				
From: 29-2505				
5700	0.27	60	R	1986
To: 29-8742				
From: 29-702				
5701 BENT CREEK LA	0.11	210	R	1996
To: 29-5702				
From: 29-5702				
5701 BENT CREEK LA	0.07	70	R	1996
To: Cul-de-Sac				
From: Cul-de-Sac				
5702 STONE MEADOW WY	0.12	70	R	1996
To: 29-5701				
From: 29-683				
5703 WHITE CHIMNEY LA	0.33	270	R	1996
To: 29-5704				
From: 29-5704				
5703 WHITE CHIMNEY LA	0.21	120	R	1996
To: Dead End				
From: Cul-de-Sac				
5704 WHITE CHIMNEY CT	0.03	20	R	1996
To: 29-5703				
From: 29-671				
5705 CLARKES LANDING DR	0.13	690	R	1986
To: 29-5706				
From: 29-5706				
5705 CLARKES LANDING DR	0.09	580	R	1986
To: 29-5707				
From: 29-5707				
5705 CLARKES LANDING DR	0.23	360	R	1986
To: 29-5708				
From: 29-5705				
5706 STAMPER CT	0.06	50	R	1996
To: Cul-de-Sac				
From: Dead End				
5707	0.04	8	R	1996
To: 29-5705				
From: 29-5705				
5707	0.08	40	R	1996
To: Cul-de-Sac				
From: Dead End				
5708 TIMBERLINE DR	0.04	50	R	1996
To: 29-5705				
From: 29-5705				
5708 TIMBERLINE DR	0.06	290	R	1986
To: 29-5709				
From: 29-5709				
5708 TIMBERLINE DR	0.14	320	R	1986
To: 29-5724				
From: 29-5724				
5708 TIMBERLINE DR	0.06	350	R	1986
To: 29-5725				
From: 29-5725				
5708 TIMBERLINE DR	0.06	30	R	1996
To: Cul-de-Sac				
From: 29-5708				
5709 TIMBERLINE CT	0.07	60	R	1996
To: Cul-de-Sac				
From: Cul-de-Sac				
5710 LYDIA PL	0.04	50	R	1996
To: 29-5711				

Route	Length	AADT	QA	Year
<b>Fairfax County</b>				
From: 29-5711				
5710 LYDIA PL	0.07	240	R	1996
To: 29-673				
From: Cul-de-Sac				
5711 OLD HUNT RD	0.23	150	R	1996
To: 29-5710				
From: 29-673				
5712 GALLOPING WY	0.14	600	R	1996
To: 29-5713				
From: 29-5713				
5712 GALLOPING WY	0.04	40	R	1996
To: Cul-de-Sac				
From: 29-5712				
5713 ROUND SPRINGS DR	0.12	470	R	1986
To: 29-6381				
From: Dead End				
5714 WALTER THOMPSON DR	0.08	50	R	1996
To: 29-5729				
From: 29-5729				
5714 WALTER THOMPSON DR	0.23	360	R	1996
To: 29-2505				
From: Dead End				
5715	0.02	7	R	1996
To: 29-5722				
From: 29-5722				
5715	0.02	110	R	1996
To: 29-5721				
From: 29-5721				
5715	0.03	120	R	1986
To: 29-5720				
From: 29-5720				
5715	0.03	310	R	1986
To: 29-5718				
From: 29-5718				
5715	0.11	510	R	1986
To: 29-5717				
From: 29-5717				
5715	0.09	930	R	1986
To: 29-5716				
From: 29-5716				
5715	0.06	1100	R	1986
To: 29-5050				
From: 29-5050				
5715	0.07	1100	R	1986
To: 29-6903				
From: 29-6903				
5715	0.21	NA		1986
To: Dead End				
From: 0.05 MS 29-5715				
5716 KEISLER CT	0.05	50	R	1996
To: 29-5715				
From: 29-5715				
5716 KEISLER CT	0.05	60	R	1996
To: Dead End				
From: Cul-de-Sac				
5717 HAMER CT	0.05	60	R	1996
To: 29-5715				
From: Dead End				
5718 FAROUGI CT	0.06	80	R	1996
To: 29-5719				
From: 29-5719				
5718 FAROUGI CT	0.04	180	R	1996
To: 29-5715				
From: Cul-de-Sac				
5719 WHISONANT CT	0.05	60	R	1996
To: 29-5718				

Virginia Department of Transportation  
Mobility Management Division  
2003  
Annual Average Daily Traffic Volume Estimates By Section of Route  
Fairfax Maintenance Area

Route	Length	AADT	QA	Year
<b>Fairfax County</b>				
From: 29-5715				
(5720) Cul-de-Sac	0.10	120	R	1996
From: Cul-de-Sac				
(5721) HERMAN CT	0.05	40	R	1986
To: 29-5715				
From: 29-5715				
(5722) SEAMAN CT	0.08	100	R	1996
To: Cul-de-Sac				
From: Cul-de-Sac				
(5723) SAUNDERS DR	0.23	2900	R	1986
To: 29-5050				
From: 29-5708				
(5724) MATTOX CREEK DR	0.16	140	R	1996
To: Cul-de-Sac				
From: 29-671				
(5725) LINDA MARIE DR	0.14	770	R	1986
To: 29-5829				
From: 29-5829				
(5725) LINDA MARIE DR	0.21	660	R	1986
To: 29-5793				
From: 29-5793				
(5725) LINDA MARIE DR	0.08	510	R	1986
To: 29-5708				
From: 29-5708				
(5725) LINDA MARIE DR	0.20	110	R	1986
To: Cul-de-Sac				
From: 29-694				
(5726) WINTER HUNT RD	0.25	170	R	1996
To: Dead End				
From: 29-694				
(5727) MEADOW GREEN LA	0.06	240	R	1997
To: 29-5728				
From: 29-5728				
(5727) MEADOW GREEN LA	0.16	120	R	1997
To: Cul-de-Sac				
From: Cul-de-Sac				
(5728) SNOWPINE WY	0.14	120	R	1997
To: 29-5727				
From: 29-5714				
(5729) SAWDUST RD	0.27	150	R	1996
To: Cul-de-Sac				
From: 29-5340				
(5730) PURITAN CT	0.14	210	R	1996
To: Cul-de-Sac				
From: 29-5340				
(5731) JOHN MILTON DR	0.07	80	R	1986
To: 29-5732				
From: 29-5732				
(5731) JOHN MILTON DR	0.01	10	R	1986
To: 0.01 ME 29-5732				
From: 0.01 ME 29-5732				
(5731) JOHN MILTON DR	0.19	NA		1986
To: 29-6386				
From: 29-6386				
(5731) JOHN MILTON DR	0.04	880	R	1986
To: 29-6383				
From: 29-6383				
(5731) JOHN MILTON DR	0.03	2800	R	1997
To: 29-5345				
From: 29-5345				
(5731) JOHN MILTON DR	0.16	6800	R	1997
To: 29-665				

Route	Length	AADT	QA	Year
<b>Fairfax County</b>				
From: 29-5731				
(5732) JOHN MILTON CT	0.06	90	R	1996
To: Cul-de-Sac				
From: Dead End				
(5733) HIGH POINT RD	2.87	90	R	1991
To: 29-600				
From: 29-675				
(5734)	0.40	6900	R	1991
To: 29-6363 New Dominion Pkwy				
From: 29-4721 Glade Dr				
(5735) GLADE BANK WY	0.10	290	R	1986
To: 0.10 MN 29-4721				
From: 0.10 MN 29-4721				
(5735) GLADE BANK WY	0.14	NA		1986
To: Cul-de-Sac				
From: 29-5373				
(5736) BINGHAM CT	0.04	120	R	1986
To: 29-5737				
From: 29-5737				
(5736) BINGHAM CT	0.04	40	R	1986
To: Cul-de-Sac				
From: Cul-de-Sac				
(5737) BINGHAM TE	0.09	80	R	1986
To: 29-5736				
From: 29-5373				
(5738) AMBERJACK CT	0.08	80	R	1986
To: Cul-de-Sac				
From: Cul-de-Sac				
(5739) CLAIBORNE DR	0.17	120	R	1997
To: 29-695				
From: 29-5741				
(5740) PANAMA RD	0.10	210	R	1996
To: 29-5354				
From: Dead End				
(5741) ANDORRA PL	0.08	60	R	1996
To: 29-5740				
From: 29-5740				
(5741) ANDORRA PL	0.05	80	R	1996
To: Dead End				
From: 29-694; 29-3915				
(5742) FALSTAFF RD	0.11	100	R	1997
To: Cul-de-Sac				
From: SR 7; FR-798				
(5743) DOWNEY DR	0.11	190	R	1986
To: Dead End				
From: Cul-de-Sac				
(5744) NOBEHAR DR	0.12	100	R	1996
To: 29-673				
From: Cul-de-Sac				
(5745) LOMOND CT	0.09	50	R	1996
To: 29-673				
From: 29-4720 Soapstone Dr				
(5746) PURPLE BEECH DR	0.09	1100	R	1996
To: 29-5370				
From: 29-5370				
(5746) PURPLE BEECH DR	0.05	420	R	1996
To: 29-5747				
From: 29-5747				
(5746) PURPLE BEECH DR	0.08	330	R	1996
To: 29-5748				
From: 29-5748				
(5746) PURPLE BEECH DR	0.08	280	R	1996
To: BEGIN LOOP				

Virginia Department of Transportation  
 Mobility Management Division  
 2003  
 Annual Average Daily Traffic Volume Estimates By Section of Route  
 Fairfax Maintenance Area

Route	Length	AADT	QA	Year
<b>Fairfax County</b>				
(5746) PURPLE BEECH DR	0.23	230	R	1996
From: BEGIN LOOP				
To: END LOOP				
(5747)	0.03	60	R	1996
From: Dead End				
(5747)	0.04	70	R	1996
From: 29-5746				
To: Dead End				
(5748) MOCK ORANGE CT	0.03	60	R	1996
From: 29-5746				
To: Cul-de-Sac				
(5749) POST OAK TR	0.24	300	R	1986
From: 29-5752 WEST				
(5749) POST OAK TR	0.21	450	R	1986
From: 29-5751				
(5749) POST OAK TR	0.04	580	R	1986
From: 29-5750				
(5749) POST OAK TR	0.17	900	R	1986
From: 29-5752 EAST				
To: 29-5320 Sunrise Valley Dr				
(5750) PEPPERIDGE LA	0.11	150	R	1996
From: 29-5749				
To: Cul-de-Sac				
(5751) BUCKTHORN LA	0.24	130	R	1986
From: Cul-de-Sac				
To: 29-5749				
(5752) OLDFIELD DR	0.07	380	R	1986
From: 29-5749 EAST				
To: 09-5749 WEST				
(5752) OLDFIELD DR	0.15	400	R	1986
From: 29-5749 WEST				
(5752) OLDFIELD DR	0.15	590	R	1986
From: 29-5794				
(5752) OLDFIELD DR	0.06	680	R	1986
From: 29-5756				
To: 29-5320 Sunrise Valley Dr				
(5753)	0.12	1700	R	1986
From: 29-5320 WEST				
(5753)	0.30	1400	R	1986
From: 29-5754				
(5753)	0.08	1300	R	1986
From: 29-6129				
(5753)	0.19	1300	R	1986
From: 29-6128				
(5754) GREAT MEADOW DR	0.09	290	R	1986
From: 29-5320 Sunrise Valley Dr				
(5754) GREAT MEADOW DR	0.18	190	R	1986
From: 29-5755				
To: 29-5753				
(5755) WEYBRIDGE LA	0.06	140	R	1996
From: Cul-de-Sac				
To: 29-5754				
(5756) WINTER CORN LA	0.08	80	R	1996
From: Cul-de-Sac				
To: 29-5752				

Route	Length	AADT	QA	Year
<b>Fairfax County</b>				
(5757) STEAMVIEW LA	0.07	110	R	1996
From: Dead End				
(5757) STEAMVIEW LA	0.07	400	R	1996
From: 29-5759				
(5757) STEAMVIEW LA	0.05	550	R	1996
From: 29-5758				
(5757) STEAMVIEW LA	0.14	120	R	1996
From: 29-5764				
To: Dead End				
(5758) SNUGHILL CT	0.13	140	R	1996
From: Cul-de-Sac				
To: 29-5757				
(5759) CREEKSIDE CT	0.07	100	R	1996
From: 29-5757				
To: Cul-de-Sac				
(5760) WOLFTRAP RUN RD	0.08	120	R	1996
From: Cul-de-Sac				
(5760) WOLFTRAP RUN RD	0.08	250	R	1996
From: 29-5763				
(5760) WOLFTRAP RUN RD	0.13	740	R	1996
From: 29-5762				
(5760) WOLFTRAP RUN RD	0.09	740	R	1996
From: 29-5761				
To: SR 7				
(5761)	0.07	50	R	1996
From: Cul-de-Sac				
(5761)	0.08	70	R	1996
From: 29-5760				
To: Dead End				
(5762)	0.24	260	R	1996
From: Dead End				
(5762)	0.08	70	R	1996
From: 29-5760				
To: Cul-de-Sac				
(5763) TRAPLINE CT	0.07	70	R	1996
From: 29-5760				
To: Cul-de-Sac				
(5764) LAUREL HILL RD	0.07	80	R	1996
From: Cul-de-Sac				
(5764) LAUREL HILL RD	0.07	120	R	1986
From: 29-6645				
(5764) LAUREL HILL RD	0.12	320	R	1986
From: 29-6644				
(5764) LAUREL HILL RD	0.44	830	R	1986
From: 29-5757				
To: SR 7; FR-928				
(5765) JUSTIN KNOLL RD	0.24	110	R	1996
From: 29-671				
To: Dead End				
(5766) TWIN MILL LA	0.10	590	R	1996
From: 29-671				
(5766) TWIN MILL LA	0.10	470	R	1996
From: 29-5767				
To: 29-5768				

Virginia Department of Transportation  
 Mobility Management Division  
 2003  
 Annual Average Daily Traffic Volume Estimates By Section of Route  
 Fairfax Maintenance Area

Route	Length	AADT	QA	Year
<b>Fairfax County</b>				
From: 29-5768				
5766 TWIN MILL LA	0.26	370	R	1996
To: 29-5769				
5766 TWIN MILL LA	0.05	60	R	1996
To: Dead End				
From: 29-5766				
5767 WATERMILL CT	0.20	110	R	1996
To: Cul-de-Sac				
From: Cul-de-sac				
5768 FLOWERSTONE ST	0.13	50	R	1996
To: 29-5766				
From: Cul-de-Sac				
5769 TIMBERMILL CT	0.32	150	R	1996
To: 29-5766				
From: 29-5774				
5770 STUART RIDGE DR	0.19	610	R	1986
To: 29-5771				
From: 29-5771				
5770 STUART RIDGE DR	0.05	1100	R	1986
To: 29-680				
From: Cul-de-Sac				
5771 TROSSACK RD	0.17	160	R	1986
To: 29-5770				
From: Cul-de-Sac				
5772 Cheviot Dr	0.11	150	R	1996
To: 29-5774				
From: 29-5774				
5772 Cheviot Dr	0.05	1400	R	1986
To: 29-5773				
From: 29-5773				
5772 Cheviot Dr	0.20	1600	R	1986
To: 29-680				
From: 29-5772				
5773 SHERIDAN RUN CT	0.04	60	R	1996
To: Cul-de-Sac				
From: Dead End				
5774 COAT RIDGE RD	0.05	70	R	1996
To: 29-5776				
From: 29-5776				
5774 COAT RIDGE RD	0.09	320	R	1996
To: 29-5770				
From: 29-5770				
5774 COAT RIDGE RD	0.03	390	R	1996
To: 29-5775				
From: 29-5775				
5774 COAT RIDGE RD	0.13	610	R	1986
To: 29-5772				
From: 29-5772				
5774 COAT RIDGE RD	0.12	490	R	1986
To: Dead End				
From: Cul-de-Sac				
5775 FORBES GLEN DR	0.06	100	R	1996
To: 29-5774				
From: 29-5774				
5776 WINDING WAY DR	0.06	210	R	1996
To: 29-5777				
From: 0.04 MS 29-5776				
5777 MALVERN HILL PL	0.04	80	R	1996
To: 29-5776				
From: 29-5776				
5777 MALVERN HILL PL	0.05	90	R	1996
To: Dead End				

Route	Length	AADT	QA	Year
<b>Fairfax County</b>				
From: 29-676				
5778 HIDDEN CREEK DR	0.46	280	R	1996
To: 29-5779				
From: Cul-de-Sac				
5779 WOOD GLADE DR	0.06	80	R	1996
To: 29-5778				
From: 29-5778				
5779 WOOD GLADE DR	0.04	30	R	1996
To: Dead End				
From: Cul-de-Sac				
5780 OLD GATE CT	0.13	110	R	1997
To: 29-5781				
From: 29-5781				
5780 OLD GATE CT	0.06	790	R	1997
To: 29-738 Old Dominion Dr				
From: 29-685 Swinks Mill Rd				
5781 CROSSOVER DR	0.11	410	R	1986
To: 29-5783				
From: 29-5783				
5781 CROSSOVER DR	0.19	380	R	1997
To: 29-5782				
From: 29-5782				
5781 CROSSOVER DR	0.06	230	R	1997
To: 29-5780				
From: Cul-de-Sac				
5782 OLD STAGE CT	0.11	90	R	1997
To: 29-5781				
From: 29-5781				
5783 HUNTOVER CT	0.09	50	R	1986
To: Cul-de-Sac				
From: Dead End				
5784 KAREN FOREST DR	0.12	40	R	1986
To: 29-685 Swinks Mill Rd				
From: 29-676				
5785 BATTEN HOLLOW RD	0.18	1200	R	1997
To: 29-5786				
From: 29-5786				
5785 BATTEN HOLLOW RD	0.13	1100	R	1997
To: 29-5787				
From: 29-5787				
5785 BATTEN HOLLOW RD	0.05	980	R	1997
To: 29-5788				
From: 29-5788				
5785 BATTEN HOLLOW RD	0.16	910	R	1997
To: 29-5789				
From: 29-5789				
5785 BATTEN HOLLOW RD	0.14	710	R	1997
To: 29-6775				
From: 29-6775				
5785 BATTEN HOLLOW RD	0.03	540	R	1997
To: 29-5791				
From: 29-5791				
5785 BATTEN HOLLOW RD	0.03	330	R	1997
To: 29-6774				
From: 29-6774				
5785 BATTEN HOLLOW RD	0.07	270	R	1997
To: 29-5790				
From: 29-5790				
5785 BATTEN HOLLOW RD	0.07	120	R	1996
To: Cul-de-Sac				
From: Cul-de-Sac				
5786 KOHOUTEK CT	0.07	90	R	1996
To: 29-5785				
From: Cul-de-Sac				
5787 PEPPERMILL PL	0.10	80	R	1996
To: 29-5785				

Virginia Department of Transportation  
Mobility Management Division  
2003  
Annual Average Daily Traffic Volume Estimates By Section of Route  
Fairfax Maintenance Area

Route	Length	AADT	QA	Year
<b>Fairfax County</b>				
(5788) FONDA DR From: 29-5785 To: Cul-de-Sac	0.27	120	R	1996
(5789) From: Cul-de-Sac To: 29-5785	0.30	290	R	1996
(5789) From: 29-5785 To: Dead End	0.04	30	R	1996
(5790) FEROL DR From: Cul-de-Sac To: 29-5785	0.16	100	R	1996
(5791) ABBEY OAK DR From: Cul-de-Sac To: 0.08 ME 29-7460	0.15	30	R	1996
(5791) ABBEY OAK DR From: 0.08 ME 29-7460 To: 29-5785	0.48	400	R	1996
(5791) ABBEY OAK DR From: 29-677 To: 29-5785	0.25	550	R	1996
(5792) BARREL COOPER CT From: Cul-de-Sac To: 29-5337	0.13	590	R	1986
(5793) JAMES RIVER CT From: 29-5725 To: Cul-de-Sac	0.08	40	R	1996
(5794) CRANBERRY LA From: 29-5752 To: Cul-de-Sac	0.13	150	R	1996
(5795) UNION CHURCH RD From: 29-683 To: 29-5796	0.19	240	R	1996
(5795) UNION CHURCH RD From: 29-5796 To: Dead End	0.24	100	R	1996
(5796) GALIUM CT From: 29-5795 To: Cul-de-Sac	0.20	80	R	1996
(5797) CEDRUS LA From: Cul-de-Sac To: 29-676	0.19	100	R	1996
(5798) OAK BRANCH DR From: 29-3891 Oak Valley Dr To: Cul-de-Sac	0.11	120	R	1997
(5799) DALE RIDGE CT From: 29-3891 Oak Valley Dr To: Cul-de-Sac	0.11	120	R	1997
(5800) VANTAGE DR From: Dead End To: 29-5806 SOUTH	0.14	150	R	1986
(5800) VANTAGE DR From: 29-5806 SOUTH To: 29-5809	0.05	560	R	1986
(5800) VANTAGE DR From: 29-5809 To: 29-5810 SOUTH	0.13	700	R	1986
(5800) VANTAGE DR From: 29-5810 SOUTH To: 29-5806 NORTH	0.06	1200	R	1986
(5800) VANTAGE DR From: 29-5806 NORTH To: 29-5828	0.09	1500	R	1986

Route	Length	AADT	QA	Year
<b>Fairfax County</b>				
(5800) VANTAGE DR From: 29-5828 To: 29-5803	0.04	1600	R	1986
(5800) VANTAGE DR From: 29-5803 To: 29-5810 NORTH	0.10	2100	R	1986
(5800) VANTAGE DR From: 29-5810 NORTH To: 29-5801	0.06	2500	R	1986
(5800) VANTAGE DR From: 29-5801 To: 29-633 Kings Hwy South	0.04	2800	R	1986
(5801) STREAM BED WY From: 29-5800 To: 29-5802	0.06	240	R	1986
(5801) STREAM BED WY From: 29-5802 To: Dead End	0.14	120	R	1986
(5802) MOON ROCK CT From: 29-5801 To: Cul-de-Sac	0.08	90	R	1986
(5803) ROCK CREEK RD From: 29-5800 To: 29-5804	0.12	630	R	1986
(5803) ROCK CREEK RD From: 29-5804 To: 29-5806	0.19	330	R	1986
(5804) ROCK CREEK CT From: 29-5803 To: 29-5805	0.06	170	R	1986
(5804) ROCK CREEK CT From: 29-5805 To: Cul-de-Sac	0.07	90	R	1986
(5805) HILLSIDE CT From: Cul-de-Sac To: 29-5804	0.04	40	R	1986
(5806) ROLLING STONE WY From: 29-5800 NORTH To: 29-5807	0.06	360	R	1986
(5806) ROLLING STONE WY From: 29-5807 To: 29-5803	0.15	240	R	1986
(5806) ROLLING STONE WY From: 29-5803 To: 29-5808	0.14	160	R	1986
(5806) ROLLING STONE WY From: 29-5808 To: 29-5800 SOUTH	0.06	320	R	1986
(5807) LODESTONE CT From: Cul-de-Sac To: 29-5806	0.07	90	R	1986
(5808) BEDROCK RD From: Cul-de-Sac To: 29-5806	0.11	120	R	1986
(5809) VANTAGE CT From: 29-5806 To: 29-5800	0.06	80	R	1986
(5810) FLINTSTONE RD From: 29-5800 SOUTH To: 29-5811	0.05	430	R	1986
(5810) FLINTSTONE RD From: 29-5811 To: 29-5827	0.13	310	R	1986
(5810) FLINTSTONE RD From: 29-5827 To: 29-5826	0.07	280	R	1986

Virginia Department of Transportation  
 Mobility Management Division  
 2003  
 Annual Average Daily Traffic Volume Estimates By Section of Route  
 Fairfax Maintenance Area

Route	Length	AADT	QA	Year
<b>Fairfax County</b>				
From: 29-5826				
(5810) FLINTSTONE RD	0.04	350	R	1986
To: 29-5814				
(5810) FLINTSTONE RD	0.27	430	R	1986
To: 29-5800 NORTH				
From: Dead End				
(5811) WHETSTONE RD	0.15	140	R	1986
To: 29-5813				
(5811) WHETSTONE RD	0.04	280	R	1986
To: 29-5812				
(5811) WHETSTONE RD	0.07	440	R	1986
To: 29-5810				
From: 29-5811				
(5812) LANTERN PL	0.30	210	R	1986
To: 29-5814				
(5812) LANTERN PL	0.09	890	R	1986
To: 29-633 Kings Hwy South				
From: Cul-de-Sac				
(5813) ROLLINGBROOKE CT	0.11	130	R	1986
To: 29-5811				
From: Cul-de-Sac				
(5814) HARD ROCK RD	0.04	40	R	1986
To: 29-5812				
(5814) HARD ROCK RD	0.05	460	R	1986
To: 29-5810				
From: Cul-de-Sac				
(5815) SIGNAL POINT CT	0.04	100	R	01/28/2001
To: 29-3647				
From: 29-3647				
(5816) MARSHALL HOUSE CT	0.08	120	R	01/28/2001
To: Cul-de-Sac				
From: 29-3647				
(5817) FORT CORLORAN DR	0.13	390	R	1997
To: 29-5818				
(5817) FORT CORLORAN DR	0.06	230	R	1997
To: 29-5819				
(5817) FORT CORLORAN DR	0.10	70	R	1997
To: Dead End				
From: Cul-de-Sac				
(5818) GROVERS THEATER CT	0.05	90	R	01/28/2001
To: 29-5817				
From: 29-5817				
(5819) POINT ROUNDTOP CT	0.07	110	R	01/28/2001
To: Cul-de-Sac				
From: Cul-de-Sac				
(5820) GENERAL BANKS CT	0.05	90	R	01/28/2002
To: 29-3647				
From: 29-3647				
(5821) BALD HILL PL	0.09	180	R	1986
To: 29-5822				
(5821) BALD HILL PL	0.07	130	R	01/28/2002
To: Cul-de-Sac				
From: 29-5821				
(5822) BLAKE HOUSE CT	0.04	90	R	01/28/2002
To: Cul-de-Sac				

Route	Length	AADT	QA	Year
<b>Fairfax County</b>				
From: Cul-de-Sac				
(5823) MERIDIAN HILL PL	0.12	200	R	01/28/2002
To: 29-3647				
From: 29-5825				
(5824) HERBERTS CROSSING DR	0.24	220	R	1986
To: 29-3647				
From: 29-6175				
(5825) MOUNT BURNSIDE WY	0.08	440	R	1986
To: 29-6174				
(5825) MOUNT BURNSIDE WY	0.24	510	R	1986
To: 29-5824				
(5825) MOUNT BURNSIDE WY	0.14	600	R	1986
To: 29-3647				
From: 29-5810				
(5826) LICHEN CT	0.04	50	R	1986
To: Cul-de-Sac				
From: 29-5810				
(5827) BROOKINGTON CT	0.03	60	R	1986
To: Cul-de-Sac				
From: 29-5800				
(5828) COLDBROOKE CT	0.10	110	R	1986
To: Cul-de-Sac				
From: 29-5725				
(5829) TIMBERNECK CT	0.06	50	R	1996
To: Cul-de-Sac				
From: 29-5832				
(5830) OAKBROOKE AV	0.16	240	R	1986
To: 29-5831				
(5830) OAKBROOKE AV	0.03	290	R	1986
To: 29-629				
From: Cul-de-Sac				
(5831) CHOLLMAN CT	0.04	40	R	1986
To: 29-5830				
From: Dead End				
(5832) TREEBROOKE LA	0.07	70	R	1986
To: 29-5830				
(5832) TREEBROOKE LA	0.06	70	R	1986
To: Dead End				
From: Dead End				
(5833) RIPPON LODGE DR	0.07	140	R	09/07/2002
To: 29-4686				
(5833) RIPPON LODGE DR	0.06	520	R	09/07/2002
To: 29-5133				
(5833) RIPPON LODGE DR	0.09	360	R	09/07/2002
To: 29-4687				
(5833) RIPPON LODGE DR	0.13	2400	R	1986
To: 29-5130				
(5833) RIPPON LODGE DR	0.09	150	R	09/07/2001
To: Dead End				
From: Cul-de-Sac				
(5834) WILMETTE DR	0.15	290	R	10/23/2001
To: 29-5840				
From: Dead End				
(5835) WILMINGTON DR	0.20	NA		1985
To: 29-645				

Virginia Department of Transportation  
 Mobility Management Division  
 2003  
 Annual Average Daily Traffic Volume Estimates By Section of Route  
 Fairfax Maintenance Area

Route	Length	AADT	QA	Year
<b>Fairfax County</b>				
From: 29-645 5835 WILMINGTON DR	0.08	1600	R	1986
To: 29-5836 5835 WILMINGTON DR	0.07	1100	R	1986
To: 29-5837 5835 WILMINGTON DR	0.18	1200	R	1986
To: 29-5840 5835 WILMINGTON DR	0.24	3000	R	1991
To: 29-643				
From: 29-5835 5836 WOLCOTT DR	0.07	150	R	10/24/2001
To: Cul-de-Sac				
From: 29-5840 5837 RAND DR	0.09	180	R	1986
To: 29-5838 5837 RAND DR	0.13	510	R	1986
To: 29-5835 5837 RAND DR	0.16	290	R	10/24/2001
To: Dead End				
From: 29-5837 5838 SKINNER DR	0.07	250	R	1986
To: 29-5839 5838 SKINNER DR	0.04	60	R	11/01/2001
To: Cul-de-Sac				
From: 29-5838 5839 MANET RD	0.10	190	R	11/01/2001
To: Cul-de-Sac				
From: 29-645 5840 WINDWARD DR	0.08	650	R	1986
To: 29-5843 5840 WINDWARD DR	0.07	870	R	10/29/2001
To: 29-5837 5840 WINDWARD DR	0.06	620	R	10/29/2001
To: 29-5834 5840 WINDWARD DR	0.13	580	R	10/29/2001
To: 29-5955 5840 WINDWARD DR	0.11	660	R	1986
To: 29-5841 5840 WINDWARD DR	0.09	1500	R	1986
To: 29-5835 5840 WINDWARD DR	0.14	380	R	10/24/2001
To: Dead End				
From: 29-5840 5841 WINTER PARK DR	0.05	370	R	1986
To: 29-5842 5841 WINTER PARK DR	0.11	140	R	1986
To: Cul-de-Sac				
From: 29-5841 5842 MANTLE RD	0.13	290	R	10/23/2001
To: Cul-de-Sac				
From: 29-5840 5843 MARQUAND DR	0.16	300	R	10/23/2001
To: Cul-de-Sac				

Route	Length	AADT	QA	Year
<b>Fairfax County</b>				
From: 29-643 5844 WHEATON DR	0.07	640	R	1986
To: 29-5845 SOUTH 5844 WHEATON DR	0.12	270	R	1986
To: 29-5845 NORTH				
From: Dead End 5845 NATICK RD	0.08	150	R	10/24/2001
To: 29-5844 SOUTH 5845 NATICK RD	0.08	180	R	10/24/2001
To: 29-5846 5845 NATICK RD	0.24	210	R	1986
To: 29-5844 NORTH 5845 NATICK RD	0.11	130	R	1986
To: Dead End				
From: 29-5845 5846 NATICK CT	0.08	140	R	10/24/2001
To: Cul-de-Sac				
From: 29-643 Burke Center Pkwy 5847 Coffer Woods Rd	1.40	6700	F	2003
To: 29-645 Burke Lake Rd				
From: 29-5847 NORTH 5848 WARDS GROVE CI	0.59	990	R	1986
To: 29-5949 5848 WARDS GROVE CI	0.03	1000	R	1986
To: 29-5948 5848 WARDS GROVE CI	0.05	1100	R	1986
To: 29-5947 5848 WARDS GROVE CI	0.15	2000	R	1986
To: 29-5946 5848 WARDS GROVE CI	0.03	2100	R	1986
To: 29-5945 5848 WARDS GROVE CI	0.03	2300	R	1986
To: 29-5847 SOUTH				
From: Cul-de-Sac 5849	0.06	150	R	10/23/2001
To: 29-5847 SOUTH 5849	0.31	490	R	1986
To: 29-5954 5849	0.09	270	R	1986
To: 29-5847 NORTH				
From: Cul-de-Sac 5850 CLIPPER DR	0.07	60	R	06/21/2000
To: 29-5851 5850 CLIPPER DR	0.10	190	R	11/07/2001
To: SR 123				
From: Dead End 5851 SCHOONER ST	0.05	50	R	11/07/2001
To: 29-5850				
From: 29-5847 Coffer Woods Rd 5852 HEMLOCK WOODS LA	0.12	690	R	10/23/2001
To: Cul-de-Sac				
From: 29-641 5853 RESERVATION DR	0.24	2400	R	12/05/2001
To: 29-5856				



Virginia Department of Transportation  
 Mobility Management Division  
 2003  
 Annual Average Daily Traffic Volume Estimates By Section of Route  
 Fairfax Maintenance Area

Route	Length	AADT	QA	Year
<b>Fairfax County</b>				
(5853) RESERVATION DR	0.14	2100	R	1986
(5853) RESERVATION DR	0.10	1700	R	12/05/2001
(5853) RESERVATION DR	0.17	1300	R	12/05/2001
(5854) RETRIEVER RD	0.28	30	R	1986
(5855) CANTERING PL	0.06	100	R	11/13/2001
(5856)	0.11	280	R	11/13/2001
(5857) CALICO CT	0.09	130	R	11/13/2001
(5858)	0.11	790	R	1986
(5859)	0.08	70	R	1986
(5860) OUTHAUL LA	0.15	150	R	1986
(5861) CAULKING PL	0.08	100	R	1986
(5862) ATHERSTONE CT	0.05	60	R	11/01/2001
(5863) FLINTRIDGE CT	0.08	120	R	01/24/2002
(5863) FLINTRIDGE CT	0.16	220	R	01/24/2002
(5864) HILLVIEW CT	0.08	40	R	1986
(5865) LANDMARK PL	0.10	90	R	1986
(5865) LANDMARK PL	0.05	460	R	1986
(5865) LANDMARK PL	0.07	80	R	09/05/2001
(5866) ANDREWS CHAPEL CT	0.07	110	R	08/31/2001
(5867) MANTLEPIECE CT	0.05	90	R	10/24/2001

Route	Length	AADT	QA	Year
<b>Fairfax County</b>				
(5868) HARVESTER CT	0.06	100	R	10/24/2001
(5868) HARVESTER CT	0.14	200	R	10/24/2001
(5869) BROADWICK CT	0.05	70	R	10/24/2001
(5870)	0.01	40	R	10/28/2001
(5870)	0.08	90	R	1986
(5870)	0.04	600	R	10/29/2001
(5870)	0.07	410	R	1986
(5870)	0.16	390	R	1986
(5870)	0.07	420	R	1986
(5871) CHURCH WY	0.12	200	R	10/29/2001
(5871) CHURCH WY	0.12	190	R	10/29/2001
(5872) MANTEO CT	0.05	70	R	10/29/2001
(5873) BURNING BRANCH RD	0.05	1100	R	10/30/2001
(5873) BURNING BRANCH RD	0.07	1100	R	10/30/2001
(5873) BURNING BRANCH RD	0.08	770	R	1986
(5873) BURNING BRANCH RD	0.12	860	R	10/30/2001
(5874) QUARTER HORSE CT	0.12	100	R	1997
(5875)	0.10	80	R	1986
(5875)	0.04	190	R	1986
(5875)	0.10	300	R	1986
(5875)	0.03	30	R	1986
(5876) BEACHWAY CT	0.05	80	R	12/07/2001

Virginia Department of Transportation  
 Mobility Management Division  
 2003  
 Annual Average Daily Traffic Volume Estimates By Section of Route  
 Fairfax Maintenance Area

Route	Length	AADT	QA	Year
<b>Fairfax County</b>				
(5877) HOPKINS CT	0.05	100	R	12/07/2001
From: Cul-de-Sac				
To: 29-5875				
(5878) BRIMSTONE LA	0.12	600	R	11/07/2001
From: 29-645				
To: 29-5879				
(5878) BRIMSTONE LA	0.15	110	R	06/21/2000
From: 29-8520				
To: 29-8521				
(5878) BRIMSTONE LA	0.41	460	R	11/07/2001
From: 29-8521				
To: Dead End				
(5879) COGSWELL PL	0.04	40	R	11/07/2001
From: Dead End				
To: 29-5878				
(5879) COGSWELL PL	0.11	120	R	11/07/2001
From: 29-5878				
To: Dead End				
(5880)	0.06	730	R	1986
From: 29-641				
To: 29-5881				
(5880)	0.06	680	R	1986
From: 29-5881				
To: 29-5882				
(5880)	0.08	860	R	1986
From: 29-5882				
To: 29-5893				
(5880)	0.12	1200	R	1986
From: 29-5893				
To: 29-6667				
(5880)	0.28	1900	R	04/28/2003
From: 29-6667				
To: 29-643				
(5881) CARDINGTON CT	0.03	120	R	1996
From: 29-5880				
To: Cul-de-Sac				
(5882) BESTWICKE RD	0.04	990	R	1986
From: 29-5880				
To: 29-5885				
(5882) BESTWICKE RD	0.10	410	R	1986
From: 29-5885				
To: 29-5883				
(5882) BESTWICKE RD	0.03	1100	R	1986
From: 29-5883				
To: 0.03 MN 29-5883				
(5882) BESTWICKE RD	0.12	1500	R	04/28/2003
From: 0.03 MN 29-5883				
To: 29-6411				
(5883) OATLEY LA	0.07	200	R	1986
From: 29-5884				
To: 29-5882				
(5884) BESTWICKE CT	0.10	90	R	1986
From: Dead End				
To: 29-5883				
(5884) BESTWICKE CT	0.07	70	R	1986
From: 29-5883				
To: Dead End				
(5885) PULHAM RD	0.05	180	R	1986
From: 29-5882				
To: 29-5886				
(5885) PULHAM RD	0.10	120	R	1986
From: 29-5886				
To: 29-5887				
(5886) FAIRWEATHER CT	0.05	50	R	1986
From: Cul-de-Sac				
To: 29-5885				

Route	Length	AADT	QA	Year
<b>Fairfax County</b>				
(5887) TURNBUCKLE DR	0.02	650	R	1986
From: 29-5880				
To: 0.02 MN 29-5880				
(5887) TURNBUCKLE DR	0.12	490	R	1986
From: 0.02 MN 29-5880				
To: 29-6666				
(5887) TURNBUCKLE DR	0.05	270	R	1986
From: 29-6666				
To: 29-5885				
(5887) TURNBUCKLE DR	0.14	140	R	1986
From: 29-5885				
To: Dead End				
(5888) FATHOM CT	0.06	70	R	1986
From: Cul-de-Sac				
To: 29-5893				
(5889) MIZZEN PL	0.10	100	R	1986
From: Cul-de-Sac				
To: 29-5893				
(5890) NEAPTIDE LA	0.06	140	R	1986
From: 29-5893				
To: 29-5891				
(5890) NEAPTIDE LA	0.04	60	R	1986
From: 29-5891				
To: Cul-de-Sac				
(5891) STAYSAIL CT	0.05	50	R	1986
From: 29-5890				
To: Cul-de-Sac				
(5892)	0.09	NA		1986
From: 29-7790				
To: 29-641				
(5892)	0.06	840	R	1986
From: 29-641				
To: 29-5893				
(5893) SHIPWRIGHT DR	0.05	1100	R	1986
From: 29-5880				
To: 29-5860				
(5893) SHIPWRIGHT DR	0.06	820	R	1986
From: 29-5860				
To: 29-5861				
(5893) SHIPWRIGHT DR	0.04	610	R	1986
From: 29-5861				
To: 29-5888				
(5893) SHIPWRIGHT DR	0.10	540	R	1986
From: 29-5888				
To: 29-5889				
(5893) SHIPWRIGHT DR	0.03	470	R	1986
From: 29-5889				
To: 29-5890				
(5893) SHIPWRIGHT DR	0.03	540	R	1986
From: 29-5890				
To: 29-5894				
(5893) SHIPWRIGHT DR	0.05	690	R	1986
From: 29-5894				
To: 29-5892				
(5893) SHIPWRIGHT DR	0.05	480	R	1986
From: 29-5892				
To: 29-5895				
(5893) SHIPWRIGHT DR	0.05	250	R	1986
From: 29-5895				
To: 29-5897				
(5893) SHIPWRIGHT DR	0.11	110	R	1986
From: 29-5897				
To: Cul-de-Sac				
(5894) COMPASS CT	0.04	49	R	1986
From: Cul-de-Sac				
To: 29-5893				
(5895) LIGHTSHIP CT	0.04	50	R	1986
From: Cul-de-Sac				
To: 29-5896				

Virginia Department of Transportation  
 Mobility Management Division  
 2003  
 Annual Average Daily Traffic Volume Estimates By Section of Route  
 Fairfax Maintenance Area

Route	Length	AADT	QA	Year
<b>Fairfax County</b>				
From: 29-5896 5895 LIGHTSHIP CT To: 29-5893	0.10	210	R	1986
From: 29-5895 5896 YAWL CT To: Cul-de-Sac	0.07	80	R	1986
From: 29-5893 5897 DRIFTER CT To: Cul-de-Sac	0.11	100	R	1986
From: Cul-de-Sac 5898 SOUTHERN CROSS LA To: 29-5899	0.13	140	R	1986
From: 29-5899 5898 SOUTHERN CROSS LA To: 29-643	0.05	250	R	1986
From: 29-5898 5899 SHACKLE PL To: Cul-de-Sac	0.08	80	R	1986
From: Cul-de-Sac 5900 BASTIAN LA To: 29-5369	0.07	120	R	1996
From: Cul-de-Sac 5901 SHERINGHAM DR To: 29-5369	0.10	140	R	1996
From: 29-5369 5902 To: Cul-de-Sac	0.12	150	R	1996
From: 29-5369 5903 CLAXTON DR To: 29-5904	0.05	230	R	1996
From: 29-5904 5903 CLAXTON DR To: Cul-de-Sac	0.06	130	R	1996
From: 29-5903 5904 CARLSBAD CT To: Cul-de-Sac	0.12	180	R	1996
From: Cul-de-Sac 5905 WREXHAM RD To: 29-5906	0.08	120	R	1996
From: 29-5906 5905 WREXHAM RD To: 29-5369	0.07	450	R	1996
From: Dead End 5906 WREXHAM CT To: 29-5905	0.08	110	R	1996
From: 29-5905 5906 WREXHAM CT To: Dead End	0.10	150	R	1996
From: Cul-de-Sac 5907 LAKE JAMES DR To: 29-665	0.20	120	R	1996
From: Cul-de-Sac 5908 QUINCY ADAMS CT To: 29-5345	0.15	190	R	1996
From: 29-5340 5909 PRINCE HAROLD CT To: Cul-de-Sac	0.08	110	R	1996
From: 29-3383 5910 To: 29-5911	0.14	1700	R	1986

Route	Length	AADT	QA	Year
<b>Fairfax County</b>				
From: 29-5911 5910 To: 29-645	0.05	1900	R	1986
From: 29-645 5910 To: 29-7739	0.04	330	R	05/08/2003
From: Cul-de-Sac 5911 HOME GUARD DR To: 29-5913	0.19	190	R	1986
From: 29-5913 5911 HOME GUARD DR To: 29-5912	0.12	840	R	1986
From: 29-5912 5911 HOME GUARD DR To: 29-5910	0.06	860	R	01/24/2002
From: 29-5910 5911 HOME GUARD DR To: Cul-de-Sac	0.15	510	R	01/24/2001
From: Cul-de-Sac 5912 FORT CRAIG DR To: 29-5911	0.15	150	R	1986
From: Cul-de-Sac 5913 LYON PARK CT To: 29-5911	0.14	140	R	1986
From: 29-5847 Coffey Woods Rd 5914 MASON BLUFF DR To: Cul-de-Sac	0.15	660	R	05/15/2003
From: Cul-de-Sac 5915 HEVERSHAM CT To: 29-5181	0.05	160	R	08/15/2001
From: 29-673 5916 APPLE BLOSSOM CT To: 29-5917	0.05	300	R	1986
From: 29-5917 5916 APPLE BLOSSOM CT To: 29-5918	0.08	230	R	1986
From: 29-5918 5916 APPLE BLOSSOM CT To: Cul-de-Sac	0.09	70	R	1986
From: 29-5916 5917 WILD OLIVE CT To: Cul-de-Sac	0.06	40	R	1986
From: Dead End 5918 PLUM TREE CT To: 29-5916	0.07	50	R	1986
From: 29-5916 5918 PLUM TREE CT To: Dead End	0.05	40	R	1986
From: 29-4491 5919 CHAPEL LAKE CT To: Cul-de-Sac	0.12	130	R	1986
From: 29-664 5920 WILLOW GREEN CT To: Cul-de-Sac	0.15	170	R	1997
From: 29-664 5921 TWILIGHT CT To: Cul-de-Sac	0.06	130	R	1997
From: 29-4815 5922 NANTUCKET CT To: Cul-de-Sac	0.05	120	R	08/15/2001
From: Cul-de-Sac 5923 LOCHINVER LA To: 29-5678 Miller Heights Rd	0.09	140	R	1997

Virginia Department of Transportation  
 Mobility Management Division  
 2003  
 Annual Average Daily Traffic Volume Estimates By Section of Route  
 Fairfax Maintenance Area

Route	Length	AADT	QA	Year
<b>Fairfax County</b>				
From: Cul-de-Sac				
5924 LAKENHEATH WY	0.13	150	R	1997
To: 29-5678 Miller Heights Rd				
From: 29-7477				
5925 KINGS LANDING RD	0.12	200	R	1986
To: 29-5926				
From: 29-5926				
5925 KINGS LANDING RD	0.09	340	R	1986
To: 29-1401 Memorial St				
From: Cul-de-Sac				
5926 SAPPHIRE CT	0.09	80	R	1986
To: 29-5925				
From: Cul-de-Sac				
5927 BLUE ROAN RD	0.31	240	R	1997
To: Fetlock				
From: Fetlock				
5927 BLUE ROAN RD	0.17	620	R	1997
To: 29-5678 Miller Heights Rd				
From: Cul-de-Sac				
5928	0.06	90	R	1997
To: 29-769 Oak St				
From: 29-698				
5929 AMANDA PL	0.37	90	R	1986
To: Dead End				
From: SR 236; FR-876				
5930 RIDGELEA DR	0.05	1500	R	1986
To: 29-5931				
From: 29-5931				
5930 RIDGELEA DR	0.10	1300	R	1986
To: 29-5932				
From: 29-5932				
5930 RIDGELEA DR	0.06	1100	R	1986
To: 29-5933				
From: 29-5933				
5930 RIDGELEA DR	0.05	1000	R	1986
To: 29-5934				
From: 29-5934				
5930 RIDGELEA DR	0.04	900	R	1986
To: 29-5935				
From: 29-5935				
5930 RIDGELEA DR	0.19	150	R	1997
To: Cul-de-Sac				
From: 29-5930				
5931 BENTWOOD CT	0.18	180	R	1997
To: Cul-de-Sac				
From: 29-5930				
5932	0.07	110	R	1997
To: Cul-de-Sac				
From: 29-5930				
5933 SANDY RIDGE CT	0.09	120	R	1997
To: Cul-de-Sac				
From: Cul-de-Sac				
5934 AUTUMN LEAF CT	0.07	80	R	1997
To: 29-5930				
From: 29-5937				
5935 GLADE HILL RD	0.13	230	R	1997
To: 29-5936				
From: 29-5936				
5935 GLADE HILL RD	0.05	320	R	1997
To: 29-5930				
From: 29-5930				
5935 GLADE HILL RD	0.07	80	R	1997
To: Cul-de-Sac				

Route	Length	AADT	QA	Year
<b>Fairfax County</b>				
From: 29-5935				
5936 MILBANK CT	0.08	90	R	1997
To: Cul-de-Sac				
From: Dead End				
5937 MOSS BROOKE CT	0.09	120	R	1997
To: 29-5935				
From: 29-5935				
5937 MOSS BROOKE CT	0.05	80	R	1997
To: Dead End				
From: 29-5644				
5938 RICHFIELD CT	0.05	40	R	1986
To: Cul-de-Sac				
From: 29-6969				
5939 LOZANO DR	0.31	460	R	1996
To: 29-5940				
From: 29-5940				
5939 LOZANO DR	0.20	890	R	1996
To: 29-675				
From: Cul-de-Sac				
5940 SQUAW VALLEY DR	0.13	140	R	1996
To: 29-7430				
From: 29-7430				
5940 SQUAW VALLEY DR	0.10	140	R	1996
To: 29-6269				
From: 29-6269				
5940 SQUAW VALLEY DR	0.11	430	R	1996
To: 29-5939				
From: 29-5947				
5941 WOODEN DOVE CT	0.06	120	R	10/23/2001
To: Cul-de-Sac				
From: 29-5947				
5942 WOOD GROUSE CT	0.10	180	R	10/23/2001
To: Cul-de-Sac				
From: Cul-de-Sac				
5943 WOODEN HAWK CT	0.05	80	R	10/23/2001
To: 29-5947				
From: Cul-de-Sac				
5944 MARIANNA CT	0.06	60	R	1986
To: 29-5540				
From: 29-5848				
5945 WOOD ASTOR CT	0.10	160	R	10/23/2001
To: Cul-de-Sac				
From: Cul-de-Sac				
5946 STONE WOOD CT	0.07	120	R	10/23/2001
To: 29-5848				
From: 29-5848				
5947 WOODEN HAWK LA	0.04	450	R	1986
To: 29-5941				
From: 29-5941				
5947 WOODEN HAWK LA	0.03	370	R	1986
To: 29-5942				
From: 29-5942				
5947 WOODEN HAWK LA	0.14	270	R	1986
To: 29-5943				
From: 29-5943				
5947 WOODEN HAWK LA	0.07	190	R	10/23/2001
To: Cul-de-Sac				
From: Cul-de-Sac				
5948 WOOD LAUREL CT	0.11	140	R	10/23/2001
To: 29-5848				
From: 29-5848				
5949 WOODEN SPOON CT	0.05	130	R	10/23/2001
To: Cul-de-Sac				

Virginia Department of Transportation  
 Mobility Management Division  
 2003  
 Annual Average Daily Traffic Volume Estimates By Section of Route  
 Fairfax Maintenance Area

Route	Length	AADT	QA	Year
<b>Fairfax County</b>				
From: Cul-de-Sac (5950) COROT CT	0.08	180	R	10/23/2001
To: 29-651				
From: 29-651 (5950) COROT CT	0.05	710	R	10/23/2001
To: 29-5951				
From: Cul-de-Sac (5951) CALUMET GROVE DR	0.05	150	R	10/23/2001
To: 29-5950				
From: 29-5950 (5951) CALUMET GROVE DR	0.07	410	R	10/22/2001
To: 29-5952				
From: 29-5952 (5951) CALUMET GROVE DR	0.02	80	R	10/22/2001
To: Dead End				
From: Cul-de-Sac (5952) TOBEGO CT	0.05	150	R	10/22/2001
To: 29-5951				
From: 29-5847 Coffer Woods Rd (5953) WOOD DUCK CT	0.03	70	R	1986
To: Cul-de-Sac				
From: Cul-de-Sac (5954)	0.09	90	R	1986
To: 29-5849				
From: 29-5840 (5955) WICKLOW DR	0.11	370	R	10/29/2001
To: 29-5976				
From: 29-5976 (5955) WICKLOW DR	0.05	80	R	10/29/2001
To: Dead End				
From: 29-674 (5956) CEDAR POND DR	0.32	760	R	1996
To: 29-5957				
From: 29-5957 (5956) CEDAR POND DR	0.19	370	R	1996
To: 29-6515				
From: 29-6515 (5956) CEDAR POND DR	0.10	50	R	1996
To: Dead End				
From: 29-5956 (5957) LIMB TREE LA	0.18	130	R	1996
To: Cul-de-Sac				
From: 29-5329 WEST (5958) TANBARK DR	0.22	420	R	1986
To: 29-5959				
From: 29-5959 (5958) TANBARK DR	0.04	390	R	1986
To: 29-5329 EAST				
From: Cul-de-Sac (5959) WAKEROBIN LA	0.17	280	R	1996
To: 29-5958				
From: 29-5471 (5960) GLOXINIA CT	0.07	90	R	1986
To: Cul-de-Sac				
From: 29-5394 (5961) IVYWOOD RD	0.10	270	R	1986
To: 29-5962				
From: 29-5962 (5961) IVYWOOD RD	0.18	110	R	1986
To: 29-5395				
From: 29-5961 (5962) EARLSGATE CT	0.07	70	R	1996
To: Cul-de-Sac				

Route	Length	AADT	QA	Year
<b>Fairfax County</b>				
From: 29-665 (5963) BEDFORDSHIRE CI	0.06	2300	R	1986
To: 29-5964 SOUTH				
From: 29-5964 SOUTH (5963) BEDFORDSHIRE CI	0.11	1900	R	1986
To: 29-5395				
From: 29-5395 (5963) BEDFORDSHIRE CI	0.23	190	R	1986
To: 29-5964 NORTH				
From: 29-5963 SOUTH (5964) ARCHDALE RD	0.27	430	R	1986
To: 29-5963 NORTH				
From: 29-5963 NORTH (5964) ARCHDALE RD	0.27	190	R	1986
To: Cul-de-Sac				
From: 29-787 (5965) TARTAN VIEW DR	0.15	520	R	1986
To: 29-5966				
From: 29-5966 (5965) TARTAN VIEW DR	0.09	430	R	1986
To: 29-6555				
From: 29-6555 (5965) TARTAN VIEW DR	0.04	260	R	1986
To: 29-5466				
From: 29-5466 (5965) TARTAN VIEW DR	0.11	140	R	1986
To: Cul-de-Sac				
From: 29-5965 (5966) TARTAN OAK CT	0.04	40	R	1986
To: Cul-de-Sac				
From: Dead End (5967) HEADLANDS CI	0.07	480	R	1986
To: 29-5320 Sunrise Valley Dr				
From: Cul-de-Sac (5968) GLEN OAKS CT	0.13	620	R	12/19/2001
To: 29-777				
From: 29-673 (5969) RACCOON RIDGE CT	0.11	110	R	1996
To: Cul-de-Sac				
From: 29-674 Springvale Rd (5970) Brevity Drive	0.25	3700	R	1996
To: 29-5971 Challedon Rd				
From: Dead End (5971) Challedon Rd	0.05	30	R	1996
To: 29-5974 Eclipse Lane				
From: 29-5974 Eclipse Lane (5971) Challedon Rd	0.11	230	R	1996
To: 29-5973 Artemel Lane				
From: 29-5973 Artemel Lane (5971) Challedon Rd	0.19	480	R	1996
To: 29-5970 Brevity Dr				
From: 29-5970 Brevity Dr (5971) Challedon Rd	0.08	800	R	1996
To: 29-5651 Shesue St				
From: 29-5651 Shesue St (5971) Challedon Rd	0.26	80	R	1996
To: Cul-de-Sac				
From: Cul-de-Sac (5972) PENSIVE LA	0.07	30	R	1996
To: 29-6098				
From: 29-6098 (5972) PENSIVE LA	0.52	330	R	1996
To: 29-5651				
From: Dead End (5973) Artemel Lane	0.21	160	R	1996
To: 29-5971 Challedon Rd				

Virginia Department of Transportation  
 Mobility Management Division  
 2003  
 Annual Average Daily Traffic Volume Estimates By Section of Route  
 Fairfax Maintenance Area

Route	Length	AADT	QA	Year
<b>Fairfax County</b>				
From: 29-5971 Challedon Rd				
5974 Eclipse Lane	0.14	130	R	1996
To: Dead End				
From: 29-665; 29-6171				
5975 PENDER DR	0.34	6000	R	1986
To: Cul-de-Sac				
From: 29-4535				
5976 WINNEPEG DR	0.14	410	R	10/29/2001
To: 29-6492				
From: 29-6491				
5976 WINNEPEG DR	0.06	360	R	10/29/2001
To: 29-6491				
From: 29-5955				
5976 WINNEPEG DR	0.12	270	R	10/29/2001
To: 29-5955				
From: Cul-de-Sac				
5977 HISTORY DR	0.07	110	R	1997
To: 29-5453				
From: 29-5453				
5977 HISTORY DR	0.21	300	R	1986
To: 29-6741				
From: 29-6741				
5977 HISTORY DR	0.08	90	R	1986
To: 29-7227				
From: 29-7227				
5977 HISTORY DR	0.55	1200	R	05/22/2002
To: 29-664				
From: Cul-de-Sac				
5978 Kloman St	0.14	110	R	1997
To: 29-4912 Woodbine Lane				
From: 29-4912 Woodbine Lane				
5978 Kloman Ct	0.03	30	R	1997
To: Dead End				
From: 29-693				
5979 RIDGEDALE CT	0.12	60	R	1986
To: Cul-de-Sac				
From: 29-5981 SOUTH				
5980 STILL MEADOW RD	0.15	1100	R	09/22/2001
To: 29-5984				
From: 29-5984				
5980 STILL MEADOW RD	0.22	180	R	09/22/2001
To: 29-5981 NORTH				
From: 29-5981 NORTH				
5980 STILL MEADOW RD	0.03	250	R	09/22/2001
To: ECL FAIRFAX				
From: 29-5980 NORTH				
5981 FARM HOUSE LA	0.05	700	R	09/22/2001
To: 29-5982				
From: 29-5982				
5981 FARM HOUSE LA	0.21	310	R	09/22/2001
To: 29-5983				
From: 29-5983				
5981 FARM HOUSE LA	0.16	300	R	09/22/2001
To: 29-5980 SOUTH				
From: 29-5980 SOUTH				
5981 FARM HOUSE LA	0.16	410	R	09/22/2001
To: 29-5984				
From: 29-5981				
5982	0.07	110	R	08/14/2001
To: Cul-de-Sac				
From: 29-5981				
5983 SPINNING WHEEL CT	0.13	170	R	08/14/2001
To: Cul-de-Sac				
From: 29-5980				
5984 COTTON FARM RD	0.10	540	R	09/22/2001
To: 29-6777				

Route	Length	AADT	QA	Year
<b>Fairfax County</b>				
From: 29-6777				
5984 COTTON FARM RD	0.15	680	R	09/22/2001
To: 29-5981				
From: 29-5981				
5984 COTTON FARM RD	0.11	1100	R	09/22/2001
To: 29-5985				
From: 29-5985				
5984 COTTON FARM RD	0.04	1300	R	09/22/2001
To: 29-652				
From: Dead End				
5985 HARVESTER FARM LA	0.04	48	R	09/22/2001
To: 29-5986				
From: 29-5986				
5985 HARVESTER FARM LA	0.06	190	R	09/22/2001
To: 29-5984				
From: 29-5984				
5985 HARVESTER FARM LA	0.10	160	R	09/22/2001
To: Dead End				
From: Cul-de-Sac				
5986 TUMBLEWEED CT	0.05	90	R	08/14/2001
To: 29-5985				
From: Cul-de-Sac				
5987 RED SPRUCE RD	0.08	170	R	09/22/2001
To: 29-6776 WEST				
From: 29-6776 WEST				
5987 RED SPRUCE RD	0.05	270	R	09/22/2001
To: 29-6020				
From: 29-6020				
5987 RED SPRUCE RD	0.11	380	R	09/22/2001
To: 29-6776 EAST				
From: 29-6776 EAST				
5987 RED SPRUCE RD	0.12	680	R	09/22/2001
To: 29-5988				
From: 29-5988				
5987 RED SPRUCE RD	0.05	1000	R	09/22/2001
To: 29-6021				
From: 29-6021				
5987 RED SPRUCE RD	0.16	1400	R	09/22/2001
To: 29-620				
From: 29-5987				
5988 NUTTALL RD	0.05	440	R	09/18/2001
To: 29-7709				
From: 29-7709				
5988 NUTTALL RD	0.09	180	R	09/18/2001
To: Cul-de-Sac				
From: Cul-de-Sac				
5989	0.04	40	R	1986
To: 29-1458				
From: Cul-de-Sac				
5990 GLENBROOKE WOODS DR	0.13	140	R	1986
To: 29-5992				
From: 29-5992				
5990 GLENBROOKE WOODS DR	0.06	210	R	1986
To: 29-5342				
From: 29-5342				
5990 GLENBROOKE WOODS DR	0.07	690	R	1986
To: 29-5991				
From: 29-5991				
5990 GLENBROOKE WOODS DR	0.07	740	R	1986
To: 29-602				
From: 29-5990				
5991 BAXLEY HOLLOW CT	0.05	100	R	1996
To: Cul-de-Sac				
From: 29-5990				
5992	0.05	60	R	1996
To: Cul-de-Sac				

Virginia Department of Transportation  
 Mobility Management Division  
 2003  
 Annual Average Daily Traffic Volume Estimates By Section of Route  
 Fairfax Maintenance Area

Route	Length	AADT	QA	Year
<b>Fairfax County</b>				
From: Cul-de-Sac				
(5993) To: 29-4810	0.06	50	R	1996
From: 29-4810				
(5994) ASPEN HOLLOW WY To: 29-6664 SOUTH	0.06	710	R	1986
(5994) ASPEN HOLLOW WY To: 0.07 MN 29-6664	0.07	240	R	1986
(5994) ASPEN HOLLOW WY To: Dead End	0.11	1300	R	05/15/2003
From: Cul-de-Sac				
(5995) To: 29-698	0.17	210	R	1997
From: US 29				
(5996) CIRCLE WOODS DR To: Dead End	0.30	4100	R	1997
From: Cul-de-Sac				
(5997) RUSTBURG PL To: 29-4810	0.08	60	R	1986
From: 29-602				
(5998) To: 29-5999	0.20	610	R	1996
(5998) To: Cul-de-Sac	0.25	290	R	1996
From: 29-8221				
(5999) MACAO DR To: 29-8220	0.07	30	R	1996
(5999) MACAO DR To: 29-5998	0.09	30	R	1996
From: 29-644; 29-718				
(6000) FRANCONIA FOREST LA To: 29-6001	0.17	910	R	1986
(6000) FRANCONIA FOREST LA To: 29-6003	0.07	230	R	1986
(6000) FRANCONIA FOREST LA To: Cul-de-Sac	0.10	1300	R	10/22/2001
From: 29-6000				
(6001) BITTERNUT DR To: 29-6002	0.08	570	R	1986
(6001) BITTERNUT DR To: Cul-de-Sac	0.18	230	R	1986
From: 29-788				
(6002) COCKSPUR DR To: 0.03 ME 29-7088	0.03	NA		1986
(6002) COCKSPUR DR To: 29-6001	0.08	290	R	1986
From: Cul-de-Sac				
(6003) FRANCONIA FOREST CT To: 29-6000	0.05	70	R	1986
From: 29-638				
(6004) CREEDMOR DR To: 29-6736	0.29	950	R	1986
From: 29-4252				
(6005) TAMARIND ST To: 29-1202	0.15	1900	R	1986

Route	Length	AADT	QA	Year
<b>Fairfax County</b>				
From: Cul-de-Sac				
(6006) HOOKING RD To: 29-686 Balls Hill Rd	0.41	450	R	1997
From: Cul-de-Sac				
(6007) HENSLEY CT To: 29-3368	0.04	40	R	1986
From: 29-3500				
(6008) TIS WELL DR To: 29-3600	0.38	3600	R	1991
From: 29-654				
(6009) HILLARD LAKE RD To: Cul-de-Sac	0.12	790	R	1986
From: Dead End				
(6010) VIOLA ST To: 29-6015	0.26	230	R	1986
(6010) VIOLA ST To: 29-6014	0.07	840	R	1986
(6010) VIOLA ST To: 29-638	0.03	1000	R	1986
(6010) VIOLA ST To: 29-6011	0.08	940	R	1986
(6010) VIOLA ST To: 29-6012	0.05	790	R	1986
(6010) VIOLA ST To: 29-6013	0.04	510	R	1986
(6010) VIOLA ST To: Dead End	0.10	70	R	1986
From: 29-6010				
(6011) NARCISSUS CT To: Cul-de-Sac	0.06	100	R	1986
From: Cul-de-Sac				
(6012) PETUNIA ST To: 29-6810	0.06	70	R	1986
(6012) PETUNIA ST To: 29-6010	0.08	250	R	1986
From: 29-638				
(6013) FLAX ST To: 29-6811	0.04	660	R	1986
(6013) FLAX ST To: 29-6010	0.27	510	R	1986
From: Cul-de-Sac				
(6014) MAPLE TREE LA To: 29-6010	0.14	160	R	1986
From: Cul-de-Sac				
(6015) ROLLING FOREST AV To: 29-6018	0.06	70	R	1986
(6015) ROLLING FOREST AV To: 29-6017	0.05	200	R	1986
(6015) ROLLING FOREST AV To: 29-6016	0.07	300	R	1986
(6015) ROLLING FOREST AV To: 29-6010	0.13	540	R	1986
From: Dead End				
(6016) DUCK CT To: 29-6015	0.06	60	R	1986

Virginia Department of Transportation  
Mobility Management Division  
2003  
Annual Average Daily Traffic Volume Estimates By Section of Route  
Fairfax Maintenance Area

Route	Length	AADT	QA	Year
<b>Fairfax County</b>				
From: 29-6015				
6016 DUCK CT	0.06	80	R	1986
To: Dead End				
From: 29-6015				
6017 MING TREE CT	0.05	50	R	1986
To: Cul-de-Sac				
From: Cul-de-Sac				
6018 JOSHUA TREE LA	0.08	90	R	1986
To: 29-6015				
From: 29-787				
6019 HOBART CT	0.11	NA		1986
To: Cul-de-Sac				
From: 29-5987				
6020 OVERCUP CT	0.09	120	R	08/14/2001
To: Cul-de-Sac				
From: Cul-de-Sac				
6021	0.15	200	R	08/14/2001
To: 29-5987				
From: Cul-de-Sac				
6022 BLACK ROCK CT	0.06	110	R	08/14/2001
To: 29-6545				
From: Cul-de-Sac				
6023 CANDLELIGHT CT	0.15	110	R	1986
To: 29-891				
From: 29-723				
6024 POLINS CT	0.19	NA		1986
To: Cul-de-Sac				
From: Cul-de-Sac				
6025 OAK RUN CT	0.04	48	R	1997
To: 29-2436				
From: 29-2436 WEST				
6026 TRAIL RUN RD	0.15	180	R	1986
To: 29-6028				
From: 29-6028				
6026 TRAIL RUN RD	0.13	230	R	1986
To: 29-2436 EAST				
From: 29-2436				
6027 CREST HAVEN CT	0.06	90	R	1997
To: Cul-de-Sac				
From: 29-6026				
6028 CREEK WOOD CT	0.03	47	R	1997
To: Cul-de-Sac				
From: Dead End				
6029 POTOMAC FALL RD	0.04	40	R	1997
To: 29-6037				
From: 29-6037				
6029 POTOMAC FALL RD	0.05	80	R	1997
To: Dead End				
From: 29-6031				
6030 FREEHOLLOW DR	0.28	530	R	1997
To: 29-2267				
From: 29-2267				
6030 FREEHOLLOW DR	0.11	250	R	1997
To: 29-6032				
From: 29-6032				
6030 FREEHOLLOW DR	0.08	120	R	1997
To: Cul-de-Sac				
From: Dead End				
6031 PATHWAY CT	0.06	90	R	1997
To: 29-6030				

Route	Length	AADT	QA	Year
<b>Fairfax County</b>				
From: 29-6030				
6031 PATHWAY CT	0.04	60	R	1997
To: Dead End				
From: 29-6030				
6032 FIELDCREST CT	0.04	70	R	1997
To: Cul-de-Sac				
From: Cul-de-Sac				
6033 GEORGETOWN CT	0.17	110	R	1997
To: SR 193				
From: SR 123 Chain Bridge Rd				
6034 International Dr	0.60	45000	F	2003
To: 29-5061 Westpark Dr				
From: 29-5061 Westpark Dr				
6034 International Dr	0.37	19000	G	2003
To: 29-684 Spring Hill Rd				
From: SR 193				
6035 POTOMAC KNOLLS DR	0.64	240	R	1997
To: Cul-de-Sac				
From: Cul-de-Sac				
6036	0.07	1700	R	1986
To: 29-2864 Ravensworth Rd				
From: SR 193				
6037 POTOMAC RIVER RD	0.55	280	R	1997
To: 29-6029				
From: 29-3203				
6038 QUARTER CT	0.07	80	R	1996
To: Cul-de-Sac				
From: 29-819				
6039 WILTON HALL CT	0.10	80	R	1986
To: Cul-de-Sac				
From: Dead End				
6040 BELMONT LANDING RD	0.02	10	R	07/19/2000
To: 29-6041				
From: 29-6041				
6040 BELMONT LANDING RD	0.06	40	R	07/19/2000
To: 29-601				
From: 29-601				
6040 BELMONT LANDING RD	0.01	20	R	07/19/2000
To: Dead End				
From: 29-6040				
6041 OLD SPRING DR	0.02	20	R	07/19/2000
To: Dead End				
From: 29-671				
6042 RIFLE RIDGE RD	0.07	230	R	1996
To: 29-6043				
From: 29-6043				
6042 RIFLE RIDGE RD	0.28	220	R	05/20/2002
To: Cul-de-Sac				
From: 29-6042				
6043 HUNT FARM LA	0.16	180	R	1996
To: Cul-de-Sac				
From: Cul-de-Sac				
6044 GREEN CAP PL	0.18	120	R	08/27/2001
To: 29-5464				
From: 29-4017				
6045 RUST RD	0.17	90	R	1986
To: 29-2223				
From: 29-766				
6046 RAINBOW GLEN CT	0.07	60	R	1986
To: Cul-de-Sac				



Virginia Department of Transportation  
 Mobility Management Division  
 2003  
 Annual Average Daily Traffic Volume Estimates By Section of Route  
 Fairfax Maintenance Area

Route	Length	AADT	QA	Year
<b>Fairfax County</b>				
From: 29-6048				
6047 GRENADIER CT	0.12	100	R	08/27/2001
To: Cul-de-Sac				
From: 29-660 Fairfax Station Rd				
6048 INNISVALE DR	0.46	640	R	08/27/2001
To: 29-6047				
From: 29-6049				
6048 INNISVALE DR	0.12	280	R	07/19/2000
To: 29-6049				
From: Cul-de-Sac				
6048 INNISVALE DR	0.05	60	R	08/27/2001
To: Cul-de-Sac				
From: Cul-de-Sac				
6049 CLARA WY	0.16	140	R	08/27/2001
To: 29-6048				
From: 29-6048				
6049 CLARA WY	0.22	290	R	08/27/2001
To: Dead End				
From: 29-3878				
6050 PAISLEY BLUE CT	0.05	90	R	1996
To: Cul-de-Sac				
From: 29-3878				
6051	0.08	80	R	1996
To: Dead End				
From: 29-3474				
6052 CHOWNING PL	0.06	120	R	1997
To: Cul-de-Sac				
From: 29-696				
6053 WESTWOOD TE	0.19	230	R	1997
To: Cul-de-Sac				
From: Cul-de-Sac				
6054 GOODRIDGE DR	0.11	3100	R	1986
To: 29-5063				
From: 29-635				
6055 FLAT ROCK RD	0.13	1000	R	1986
To: 29-6056				
From: 29-6056				
6055 FLAT ROCK RD	0.12	1300	R	1986
To: 29-613				
From: Cul-de-Sac				
6056 FLAT ROCK CT	0.07	330	R	1986
To: 29-6057				
From: 29-6057				
6056 FLAT ROCK CT	0.09	750	R	1986
To: 29-6055				
From: 29-6056				
6057 CHINA GROVE CT	0.09	380	R	1986
To: Cul-de-Sac				
From: 29-6059				
6058 BROOKMEADOW DR	0.16	NA		
To: 29-1003				
From: Cul-de-Sac				
6059 BROOKTRAIL CT	0.16	100	R	1996
To: 29-6058				
From: 29-695				
6060 LADY BIRD DR	0.17	160	R	1997
To: Dead End				
From: 29-641				
6061 TIMBER BROOK LA	0.12	220	R	11/29/2001
To: Cul-de-Sac				

Route	Length	AADT	QA	Year
<b>Fairfax County</b>				
From: 29-7648				
6062 PARK RUN DR	0.15	700	R	1986
To: 29-5061 West Park Dr				
From: 29-5061 West Park Dr				
6062 PARK RUN DR	0.22	700	R	1986
To: 29-5062 Jones Branch Dr				
From: Cul-de-Sac				
6063 BONA VISTA CT	0.14	200	R	1986
To: 29-6064				
From: 29-6064				
6063 BONA VISTA CT	0.03	280	R	1986
To: 29-1132				
From: 29-6063				
6064 EIGHTEENTH CENTURY CT	0.03	60	R	1986
To: Cul-de-Sac				
From: Dead End				
6065	0.01	NA		1986
To: 0.01 MN Dead End				
From: 0.01 MN Dead End				
6065	0.13	2000	R	1986
To: 29-4606				
From: 29-4606				
6065	0.12	920	R	1986
To: 0.12 MN 29-4606				
From: 0.12 MN 29-4606				
6065	0.04	NA		1986
To: Cul-de-Sac				
From: 29-744 Hilltop Rd				
6066 Prosperity Ave	0.84	7100	G	2003
To: 29-650 Gallows Rd				
From: 29-695				
6067 INGEBOG CT	0.07	90	R	1997
To: Cul-de-Sac				
From: 29-677				
6068 BURLWOOD CT	0.07	100	R	1996
To: Cul-de-Sac				
From: Cul-de-Sac				
6069 SCARBOROUGH ST	0.24	200	R	1986
To: 29-636 Hooes Rd				
From: Dead End				
6070 Southrun Rd	0.08	3600	F	2003
To: 29-6564 Ripped Ck Ct				
From: 29-6564 Ripped Ck Ct				
6070 Southrun Rd	0.07	4100	F	2003
To: 29-6572 Great Lake La				
From: 29-6572 Great Lake La				
6070 Southrun Rd	0.57	5500	F	2003
To: 29-641 Pohick Rd				
From: Cul-de-Sac				
6071 DIVING CLIFF LA	0.09	160	R	11/29/2001
To: 29-6072				
From: 29-6072				
6071 DIVING CLIFF LA	0.09	690	R	11/29/2001
To: 29-641				
From: 29-6071				
6072	0.29	470	R	01/29/2001
To: 29-6073				
From: 29-6073				
6072	0.15	480	R	11/29/2001
To: 29-6074				
From: 29-6074				
6072	0.06	570	R	11/29/2001
To: 29-641				
From: 29-641				
6072	0.17	1400	R	11/29/2001
To: Dead End				

Virginia Department of Transportation  
 Mobility Management Division  
 2003  
 Annual Average Daily Traffic Volume Estimates By Section of Route  
 Fairfax Maintenance Area

Route	Length	AADT	QA	Year
<b>Fairfax County</b>				
From: Cul-de-Sac				
(6073) ROLLING KNOLL CT	0.08	150	R	11/29/2001
To: 29-6072				
From: Cul-de-Sac				
(6074) SUNSET PATH CT	0.08	130	R	11/29/2001
To: 29-6072				
From: 29-640				
(6075) GOINS ST	0.07	490	R	1986
To: 29-6076				
From: Dead End				
(6076) MIDDLE VALLEY DR	0.07	60	R	1986
To: 29-6075				
From: 29-6075				
(6076) MIDDLE VALLEY DR	0.07	420	R	1986
To: 29-6077				
From: 29-6077				
(6076) MIDDLE VALLEY DR	0.14	260	R	1986
To: 29-6080				
From: 29-6080				
(6076) MIDDLE VALLEY DR	0.13	80	R	11/29/2001
To: Dead End				
From: Cul-de-Sac				
(6077) YOUNG CT	0.08	170	R	11/29/2001
To: 29-6076				
From: 29-640				
(6078) VOGELS WY	0.06	820	R	1986
To: 29-6079				
From: 29-6079				
(6078) VOGELS WY	0.24	560	R	1986
To: 29-6767				
From: 29-6767				
(6078) VOGELS WY	0.05	290	R	1986
To: 29-6768				
From: Dead End				
(6079)	0.09	230	R	11/29/2001
To: 29-6078				
From: 29-6078				
(6079)	0.12	170	R	11/29/2001
To: Dead End				
From: 29-6076				
(6080) OLD TREE CT	0.04	270	R	11/29/2001
To: Cul-de-Sac				
From: 29-8245				
(6081)	0.60	1700	R	11/27/2001
To: 29-636 Hooes Rd				
From: 29-636 Hooes Rd				
(6081)	0.04	80	R	11/26/2001
To: Cul-de-Sac				
From: 29-636 Hooes Rd				
(6082) WOODLAWN WY	0.06	170	R	11/26/2001
To: Cul-de-Sac				
From: 29-3661				
(6083) GRADY RANDALL CT	0.15	100	R	1986
To: Cul-de-Sac				
From: Cul-de-Sac				
(6084) TINA LA	0.08	90	R	1997
To: 29-6090				
From: 29-649				
(6085) BLUE HERON DR	0.06	460	R	1986
To: 29-2450				
From: 29-2450				
(6085) BLUE HERON DR	0.06	680	R	1986
To: 29-6087				

Route	Length	AADT	QA	Year
<b>Fairfax County</b>				
From: 29-6087				
(6085) BLUE HERON DR	0.04	650	R	1986
To: 29-2352				
From: 29-2352				
(6085) BLUE HERON DR	0.09	110	R	1997
To: Cul-de-Sac				
From: 29-2450				
(6086) ROSE GLEN CT	0.08	70	R	1986
To: Cul-de-Sac				
From: Cul-de-Sac				
(6087) CEDARBROOKE CT	0.04	60	R	1997
To: 29-6085				
From: 29-6090				
(6088) SPARROW POINT CT	0.06	70	R	1997
To: Cul-de-Sac				
From: Cul-de-Sac				
(6089) BRIAR HILL CT	0.09	110	R	1997
To: 29-6090				
From: SR 193; 29-1920				
(6090) RIDGE DR	0.10	2700	R	1986
To: 29-6091				
From: 29-6091				
(6090) RIDGE DR	0.05	2600	R	1986
To: 29-6092				
From: 29-6092				
(6090) RIDGE DR	0.15	2600	R	1986
To: 29-6093				
From: 29-6093				
(6090) RIDGE DR	0.09	2400	R	1986
To: 29-6094				
From: 29-6094				
(6090) RIDGE DR	0.03	2300	R	1986
To: 29-6090 LOOP				
From: 29-6090 LOOP				
(6090) RIDGE DR	0.06	1100	R	1986
To: 29-6084				
From: 29-6084				
(6090) RIDGE DR	0.04	1100	R	1986
To: 29-6088				
From: 29-6088				
(6090) RIDGE DR	0.03	1100	R	1986
To: 29-6089				
From: 29-6089				
(6090) RIDGE DR	0.10	1000	R	1986
To: 29-6095				
From: 29-6095				
(6090) RIDGE DR	0.07	1100	R	1997
To: 29-1049				
From: 29-1049				
(6090) RIDGE DR	0.30	1200	R	1997
To: 29-6097				
From: 29-6097				
(6090) RIDGE DR	0.14	1500	R	1997
To: 29-6096				
From: 29-6096				
(6090) RIDGE DR	0.24	1400	R	1997
To: 29-6090 LOOP				
From: Cul-de-Sac				
(6091) WEATHEFORD CT	0.27	270	R	1997
To: 29-6090				
From: 29-6090				
(6092) SANDY KNOLL CT	0.05	50	R	1997
To: Cul-de-Sac				
From: 29-6090				
(6093) SUNNY HILL CT	0.27	330	R	1997
To: Cul-de-Sac				

Virginia Department of Transportation  
 Mobility Management Division  
 2003  
 Annual Average Daily Traffic Volume Estimates By Section of Route  
 Fairfax Maintenance Area

Route	Length	AADT	QA	Year
<b>Fairfax County</b>				
From: Cul-de-Sac				
6094 BAYMEADOW CT	0.08	90	R	1997
To: 29-6090				
From: 29-6090				
6095 BELLAMINE CT	0.16	150	R	1997
To: Cul-de-Sac				
From: 29-6090				
6096 URSLINE CT	0.06	60	R	1997
To: Cul-de-Sac				
From: Cul-de-Sac				
6097 ANNA MARIA CT	0.10	120	R	1997
To: 29-6090				
From: 29-5972				
6098 INGLISH MILL DR	0.06	270	R	1986
To: 29-5093				
From: 29-6099				
6098 INGLISH MILL DR	0.12	170	R	1986
To: 29-6099				
From: Cul-de-Sac				
6098 INGLISH MILL DR	0.31	100	R	1986
To: Cul-de-Sac				
From: Cul-de-Sac				
6099 DOUGAL CT	0.05	50	R	1996
To: 29-6098				
From: 29-6734				
6100	0.17	1100	R	12/03/2001
To: 29-7091				
From: 29-7091				
6100	0.29	1600	R	12/03/2001
To: 29-636 Hooes Rd				
From: 29-636 Hooes Rd				
6100	0.08	5000	R	11/27/2001
To: 29-6118				
From: 29-6118				
6100	0.09	1600	R	1986
To: 29-6117				
From: 29-6117				
6100	0.30	4400	R	11/27/2001
To: 29-6108				
From: 29-6108				
6100	0.06	1500	R	1986
To: 29-6115				
From: 29-6115				
6100	0.14	4100	R	11/28/2001
To: 29-6106				
From: 29-6106				
6100	0.05	2600	R	1986
To: 29-6104				
From: 29-6104				
6100	0.22	5100	R	11/27/2001
To: 29-641				
From: 29-641				
6100	0.19	1400	R	12/06/2001
To: 29-6825; 29-7545				
From: 29-6825; 29-7545				
6100	0.09	220	R	12/06/2001
To: Dead End				
From: 29-6100				
6101 FALLING LEAF RD	0.04	780	R	11/28/2001
To: 29-6102				
From: 29-6102				
6101 FALLING LEAF RD	0.16	300	R	11/28/2001
To: 29-6103				
From: 29-6103				
6101 FALLING LEAF RD	0.03	9	R	1986
To: Dead End				
From: Cul-de-Sac				
6102 CLIFF ROCK CT	0.13	230	R	11/28/2001
To: 29-6101				

Route	Length	AADT	QA	Year
<b>Fairfax County</b>				
From: Cul-de-Sac				
6103 HILL STREAM CT	0.13	190	R	11/28/2001
To: 29-6101				
From: 29-6101				
6104 SUMMER BREEZE LA	0.05	750	R	1986
To: 29-6111				
From: 29-6111				
6104 SUMMER BREEZE LA	0.09	940	R	1986
To: 29-6105				
From: 29-6105				
6104 SUMMER BREEZE LA	0.08	2400	R	11/28/2001
To: 29-6100				
From: 29-6104				
6105 MISTY BLUE CT	0.10	220	R	11/28/2001
To: Cul-de-Sac				
From: 29-6100				
6106 ATHENA ST	0.14	420	R	11/28/2001
To: 29-6107				
From: 29-6107				
6106 ATHENA ST	0.05	370	R	06/21/2000
To: 29-6108				
From: 29-6106				
6107	0.04	100	R	11/28/2001
To: Cul-de-Sac				
From: 29-6100				
6108 WINDING WAY CT	0.13	420	R	11/28/2001
To: 29-6110				
From: 29-6110				
6108 WINDING WAY CT	0.05	260	R	1986
To: 29-6109				
From: 29-6109				
6108 WINDING WAY CT	0.17	210	R	11/28/2001
To: 29-6106				
From: 29-6106				
6108 WINDING WAY CT	0.05	110	R	11/28/2001
To: Cul-de-Sac				
From: Cul-de-Sac				
6109 MORNING STAR CT	0.11	110	R	11/28/2001
To: 29-6108				
From: 29-6108				
6110 WIND SONG CT	0.04	100	R	11/28/2001
To: Cul-de-Sac				
From: 29-6104				
6111 YELLOW LEAF CT	0.07	180	R	11/28/2001
To: Cul-de-Sac				
From: Dead End				
6112 RAINBOW BRIDGE LA	0.11	230	R	11/28/2001
To: 29-6113				
From: 29-6113				
6112 RAINBOW BRIDGE LA	0.07	350	R	11/28/2001
To: 29-6104				
From: 29-6104				
6112 RAINBOW BRIDGE LA	0.10	1100	R	11/28/2001
To: 29-6114				
From: 29-6114				
6112 RAINBOW BRIDGE LA	0.11	300	R	11/28/2001
To: Dead End				
From: Cul-de-Sac				
6113 GOLD SKY CT	0.04	100	R	11/28/2001
To: 29-6112				
From: Cul-de-Sac				
6114 WINTER BLUE CT	0.16	450	R	11/28/2001
To: 29-6112				

Virginia Department of Transportation  
 Mobility Management Division  
 2003  
 Annual Average Daily Traffic Volume Estimates By Section of Route  
 Fairfax Maintenance Area

Route	Length	AADT	QA	Year
<b>Fairfax County</b>				
From: Cul-de-Sac				
6115 CURVING CREEK CT	0.05	300	R	06/21/2000
To: 29-6116				
6115 CURVING CREEK CT	0.10	1900	R	11/27/2001
To: 29-6100				
From: Cul-de-Sac				
6116 RISING CREEK LA	0.14	1200	R	11/27/2001
To: 29-6115				
From: 29-6100				
6117	0.05	220	R	11/27/2001
To: Dead End; TMS T-Int				
6117	0.27	240	R	11/28/2001
To: Dead End				
From: Cul-de-Sac				
6118 TREASURE TREE CT	0.16	830	R	11/28/2001
To: 29-6100				
From: 29-6122				
6119 MEADOW SHIRE LA	0.12	160	R	1986
To: 29-6196				
6119 MEADOW SHIRE LA	0.12	90	R	1986
To: 29-702				
From: Dead End				
6120 KELSO RD	0.08	20	R	1986
To: 29-6121				
6120 KELSO RD	0.12	1000	R	1996
To: 29-683				
From: Cul-de-Sac				
6121 BRIAN JAC LA	0.19	120	R	1996
To: 29-6123				
6121 BRIAN JAC LA	0.10	180	R	1986
To: 29-6122				
6121 BRIAN JAC LA	0.32	580	R	1986
To: 29-6120				
From: SR 7				
6122 TROTting HORSE LA	0.09	1400	R	1996
To: 29-6124				
6122 TROTting HORSE LA	0.11	1500	R	1986
To: 29-6125				
6122 TROTting HORSE LA	0.12	900	R	1986
To: 29-6119				
6122 TROTting HORSE LA	0.27	730	R	1986
To: 29-6141				
6122 TROTting HORSE LA	0.08	590	R	1986
To: 29-6121				
From: Cul-de-Sac				
6123 DAPPLE GREY CT	0.15	110	R	1996
To: 29-6121				
From: 29-6122				
6124 FAIRPINE LA	0.18	640	R	1986
To: 29-702				
6124 FAIRPINE LA	0.02	1200	R	05/22/2002
To: Dead End				
From: Cul-de-Sac				
6125 LOCUST HILL DR	0.05	90	R	1996
To: 29-6740				

Route	Length	AADT	QA	Year
<b>Fairfax County</b>				
From: 29-6740				
6125 LOCUST HILL DR	0.31	200	R	1986
To: 29-6739				
6125 LOCUST HILL DR	0.39	550	R	1986
To: 29-6122				
From: 29-5354				
6126 SAN JOSE DR	0.09	260	R	1996
To: 29-6127				
From: Dead End				
6127 BRUSSELS CT	0.12	150	R	1996
To: 29-6126				
6127 BRUSSELS CT	0.04	70	R	1996
To: Cul-de-Sac				
From: Cul-de-Sac				
6128 CUTWATER CT	0.04	80	R	1996
To: 29-5753				
From: Cul-de-Sac				
6129 HALYARD LA	0.04	70	R	1996
To: 29-5753				
From: 29-4554				
6130 FRESHIRE DR	0.07	280	R	1986
To: 29-6132				
6130 FRESHIRE DR	0.07	240	R	1986
To: 29-4564				
6130 FRESHIRE DR	0.07	210	R	1986
To: 29-6131				
6130 FRESHIRE DR	0.07	160	R	1986
To: 29-5258				
From: 29-6130				
6131 HUXLEY CT	0.04	40	R	1986
To: Cul-de-Sac				
From: 29-6130				
6132 GRASS VALLEY CT	0.05	60	R	1986
To: Cul-de-Sac				
From: Cul-de-Sac				
6133 KESLEY CT	0.05	40	R	1986
To: 29-5258				
From: Cul-de-Sac				
6134 TAILCOAT CT	0.10	60	R	1986
To: 29-5535				
From: 29-5535				
6135 NEWELL CT	0.06	70	R	1986
To: Cul-de-Sac				
From: Dead End				
6136 HAYLOAD CT	0.07	70	R	1986
To: 29-5535				
6136 HAYLOAD CT	0.03	30	R	1986
To: Dead End				
From: Cul-de-Sac				
6137 FLOWER TUFT CT	0.04	80	R	1986
To: 29-4554				
From: 29-5538				
6138 HAMOR LA	0.20	150	R	1986
To: 29-5538				
From: 29-4554				
6139 HANKS PL	0.20	200	R	1986
To: 29-4564				

Virginia Department of Transportation  
 Mobility Management Division  
 2003  
 Annual Average Daily Traffic Volume Estimates By Section of Route  
 Fairfax Maintenance Area

Route	Length	AADT	QA	Year
<b>Fairfax County</b>				
From: Cul-de-Sac ⑥140 EVANGEL DR To: 29-5262	0.13	<b>110</b>	R	1986
From: Cul-de-Sac ⑥141 WOODY LA To: 29-6122	0.15	<b>140</b>	R	1996
From: 29-696 ⑥142 WESTWOOD FOREST DR To: Cul-de-Sac	0.14	<b>230</b>	R	1997
From: 29-641 ⑥143 CERVANTES LA To: 29-6144	0.03	<b>810</b>	R	12/05/2001
From: 29-6144 ⑥143 CERVANTES LA To: 29-6148	0.08	<b>510</b>	R	12/05/2001
From: 29-6148 ⑥143 CERVANTES LA To: 29-6295	0.07	<b>650</b>	R	12/05/2001
From: Cul-de-Sac ⑥144 FISHERMANS LA To: 29-6143	0.05	<b>70</b>	R	12/03/2001
From: 29-6143 ⑥144 FISHERMANS LA To: 29-6145	0.22	<b>620</b>	R	12/03/2001
From: Dead End ⑥145 To: 29-641	0.22	<b>320</b>	R	12/03/2001
From: 29-641 ⑥145 To: 29-6146	0.04	<b>740</b>	R	1986
From: 29-6146 ⑥145 To: 29-6144	0.06	<b>590</b>	R	12/05/2001
From: 29-6144 ⑥145 To: Cul-de-Sac	0.04	<b>60</b>	R	12/03/2001
From: Dead End ⑥146 PALOMA LA To: 29-6147	0.07	<b>150</b>	R	12/03/2001
From: 29-6147 ⑥146 PALOMA LA To: 29-6145	0.09	<b>350</b>	R	12/05/2001
From: 29-6145 ⑥146 PALOMA LA To: Dead End	0.06	<b>100</b>	R	12/03/2001
From: 29-6146 ⑥147 PALOMA CT To: Cul-de-Sac	0.12	<b>170</b>	R	12/03/2001
From: 29-6143 ⑥148 CERVANTES CT To: 29-6149	0.16	<b>270</b>	R	12/05/2001
From: 29-6149 ⑥148 CERVANTES CT To: Cul-de-Sac	0.09	<b>150</b>	R	12/03/2001
From: Dead End ⑥149 OCTAVIA CT To: 29-6148	0.05	<b>90</b>	R	12/05/2001
From: 29-6148 ⑥149 OCTAVIA CT To: 29-6295	0.06	<b>180</b>	R	12/05/2001
From: 29-6295 ⑥149 OCTAVIA CT To: Dead End	0.16	<b>240</b>	R	12/03/2001
From: Dead End ⑥150 HUBER CT To: 29-5234	0.05	<b>180</b>	R	10/31/2001

Route	Length	AADT	QA	Year
<b>Fairfax County</b>				
From: 29-5234 ⑥150 HUBER CT To: Cul-de-Sac	0.11	<b>90</b>	R	10/31/2001
From: 29-4580 ⑥151 BLARNEY STONE DR To: 29-4521 Huntsman Blvd	0.23	<b>920</b>	R	1986
From: Cul-de-Sac ⑥152 To: 29-6153	0.05	<b>70</b>	R	1996
From: 29-6153 ⑥152 To: 29-675	0.53	<b>480</b>	R	1996
From: 29-675 ⑥152 To: 29-7383	0.14	<b>480</b>	R	1996
From: 29-6152 ⑥153 CHASE HILL CT To: Cul-de-Sac	0.16	<b>190</b>	R	1996
From: 29-701 Sutton Rd ⑥154 Country Creek Rd To: OLD SR 243 Nutley St	0.79	<b>8300</b>	G	2003
From: 29-6156 ⑥155 BENTONBROOK DR To: 29-6994	0.13	<b>400</b>	R	09/13/2001
From: 29-6994 ⑥155 BENTONBROOK DR To: 29-620	0.25	<b>590</b>	R	09/13/2001
From: Dead End ⑥156 EDENDERRY DR To: 29-6155	0.11	<b>190</b>	R	09/13/2001
From: 29-6155 ⑥156 EDENDERRY DR To: 29-6157	0.05	<b>290</b>	R	09/13/2001
From: 29-6157 ⑥156 EDENDERRY DR To: Dead End	0.07	<b>70</b>	R	09/13/2001
From: 29-6156 ⑥157 TYDFIL CT To: Cul-de-Sac	0.17	<b>160</b>	R	08/14/2001
From: 29-651 ⑥158 QUEENS WOOD DR To: 29-6159	0.11	<b>490</b>	R	1986
From: 29-6159 ⑥158 QUEENS WOOD DR To: 29-6163	0.18	<b>390</b>	R	01/28/2002
From: 29-6163 ⑥158 QUEENS WOOD DR To: Cul-de-Sac	0.05	<b>80</b>	R	01/22/2002
From: 29-6158 ⑥159 HARROWHILL LA To: 29-7231	0.08	<b>990</b>	R	01/22/2002
From: 29-7231 ⑥159 HARROWHILL LA To: Dead End	0.18	<b>300</b>	R	01/22/2002
From: 29-4687 ⑥160 JOSHUA DAVIS CT To: Cul-de-Sac	0.05	<b>40</b>	R	1986
From: 29-6162 ⑥161 HILL CUMORAH DR To: 29-4687	0.06	<b>130</b>	R	1986
From: Dead End ⑥162 NEW CHURCH CT To: Dead End	0.11	<b>50</b>	R	1986

Virginia Department of Transportation  
Mobility Management Division  
2003  
Annual Average Daily Traffic Volume Estimates By Section of Route  
Fairfax Maintenance Area

Route	Length	AADT	QA	Year
<b>Fairfax County</b>				
From [redacted] 29-652				
6163 HEATHWOOD CT	0.07	610	R	01/28/2002
To [redacted] 29-6158				
6163 HEATHWOOD CT	0.05	90	R	01/22/2002
To [redacted] Cul-de-Sac				
From [redacted] Cul-de-Sac				
6164 COURTHOUSE WOODS CT	0.14	160	R	1997
To [redacted] 29-783				
From [redacted] SR 123				
6165 OAKTON GLEN DR	0.17	1300	R	1997
To [redacted] 29-6166				
6165 OAKTON GLEN DR	0.35	930	R	1997
To [redacted] 29-6167				
6165 OAKTON GLEN DR	0.07	620	R	1997
To [redacted] 29-2068				
6165 OAKTON GLEN DR	0.10	120	R	1997
To [redacted] Cul-de-Sac				
From [redacted] Cul-de-Sac				
6166 Glencroft Rd	0.17	NA		
To [redacted] 29-7039 Oakley Ct				
6166 Glencroft Rd	0.08	190	R	1997
To [redacted] 29-7038 Glencroft Ct				
6166 Glencroft Rd	0.23	410	R	1997
To [redacted] 29-6165 Oakton Glen Rd				
From [redacted] 29-6165				
6167	0.06	70	R	1997
To [redacted] Cul-de-Sac				
From [redacted] Cul-de-Sac				
6168 OAKLEDGE CT	0.15	200	R	1997
To [redacted] 29-2068				
From [redacted] 29-5130				
6169 KIPP CT	0.13	1600	R	1986
To [redacted] 29-654				
From [redacted] Cul-de-Sac				
6170 SAINT HELENA DR	0.32	120	R	1997
To [redacted] 0.19 ME 29-7049				
6170 SAINT HELENA DR	0.09	310	R	1997
To [redacted] 29-5453				
From [redacted] 29-665; 29-5975				
6171 FAIRFAX RIDGE RD	0.37	890	R	05/22/2002
To [redacted] 29-665				
From [redacted] 29-2602				
6172 DOVE NEST CT	0.06	70	R	01/22/2002
To [redacted] Cul-de-Sac				
From [redacted] 29-2602				
6173 WILLOW POND LA	0.10	650	R	1986
To [redacted] 29-6177				
6173 WILLOW POND LA	0.09	190	R	01/22/2002
To [redacted] Cul-de-Sac				
From [redacted] 29-5825				
6174 WAX MYRTLE CT	0.11	100	R	1986
To [redacted] Cul-de-Sac				
From [redacted] Dead End				
6175 FOX LAIR DR	0.03	40	R	1986
To [redacted] 29-5825				

Route	Length	AADT	QA	Year
<b>Fairfax County</b>				
From [redacted] 29-5825				
6175 FOX LAIR DR	0.16	400	R	1986
To [redacted] 29-6176				
6175 FOX LAIR DR	0.11	310	R	1986
To [redacted] Dead End				
From [redacted] 29-6175				
6176 DE SOTO ST	0.09	140	R	1986
To [redacted] 29-7622				
6176 DE SOTO ST	0.08	NA		1986
To [redacted] 29-3647				
From [redacted] 29-6173				
6177 BAKERSVILLE LA	0.02	510	R	1986
To [redacted] 0.02 MN 29-6173				
6177 BAKERSVILLE LA	0.21	NA		1986
To [redacted] 29-3647				
From [redacted] Cul-de-Sac				
6178 BEVERLY PARK DR	0.05	130	R	1986
To [redacted] 29-6179				
6178 BEVERLY PARK DR	0.21	710	R	1986
To [redacted] 29-1393				
6178 BEVERLY PARK DR	0.11	1600	R	1986
To [redacted] 29-636; 29-6795				
From [redacted] Cul-de-Sac				
6179 BELINGER CT	0.03	60	R	1986
To [redacted] 29-6178				
6179 BELINGER CT	0.18	480	R	1986
To [redacted] 29-1393				
From [redacted] FR-269				
6180	0.03	170	R	1997
To [redacted] 29-6181				
6180	0.15	50	R	1997
To [redacted] Cul-de-Sac				
From [redacted] 29-6180				
6181 RIVERCREST DR	0.23	130	R	1997
To [redacted] Cul-de-Sac				
From [redacted] 29-686 Balls Hill Rd				
6182 HEATHER HILL LA	0.04	220	R	1997
To [redacted] 29-6183				
6182 HEATHER HILL LA	0.05	150	R	1997
To [redacted] 29-6184				
From [redacted] Dead End				
6183 SALT MEADOW LA	0.09	90	R	1997
To [redacted] 29-6182				
6183 SALT MEADOW LA	0.04	60	R	1997
To [redacted] Dead End				
From [redacted] Dead End				
6184 HEATHER HILL CT	0.05	80	R	1997
To [redacted] 29-6182				
6184 HEATHER HILL CT	0.06	70	R	1997
To [redacted] Dead End				
From [redacted] Dead End				
6185 KARMICH ST	0.21	200	R	10/23/2001
To [redacted] 29-6192				
6185 KARMICH ST	0.11	130	R	1986
To [redacted] 29-641; 29-6197				

Virginia Department of Transportation  
 Mobility Management Division  
 2003  
 Annual Average Daily Traffic Volume Estimates By Section of Route  
 Fairfax Maintenance Area

Route	Length	AADT	QA	Year	
<b>Fairfax County</b>					
From: Cul-de-Sac					
6186	0.06	60	R	10/23/2001	
To: 29-641					
From: Cul-de-Sac					
6187	0.29	90	R	1986	
To: FR-903; Gap Terminus					
From: US 29; Gap Terminus					
6187	0.43	4900	R	04/30/2003	
To: 29-608					
From: Dead End					
6188	0.06	48	R	10/23/2001	
To: 29-653					
From: 29-653					
6188	0.06	290	R	10/23/2001	
To: 29-6189					
From: 29-6189					
6188	0.09	180	R	10/23/2001	
To: Cul-de-Sac					
From: Cul-de-Sac					
6189	WOODBURY WOODS PL	0.04	40	R	1986
To: 29-6188					
From: Cul-de-Sac					
6190	WAYFARER DR	0.04	40	R	07/05/2000
To: 29-6191					
From: 29-6191					
6190	WAYFARER DR	0.21	590	R	11/07/2001
To: SR 123					
From: Dead End					
6191	DAYSAILER DR	0.37	480	R	11/07/2001
To: 29-6190					
From: 29-6185					
6192	KARMICH CT	0.08	40	R	10/23/2001
To: Cul-de-Sac					
From: 29-673					
6193	FARIBA CT	0.13	140	R	1997
To: Cul-de-Sac					
From: Dead End					
6194	MYRA DR	0.04	20	R	1996
To: 29-6195					
From: 29-6195					
6194	MYRA DR	0.09	140	R	1996
To: 29-702					
From: 29-702					
6194	MYRA DR	0.11	80	R	1996
To: Cul-de-Sac					
From: 29-6194					
6195	WIESMAN CT	0.09	100	R	1996
To: Cul-de-Sac					
From: 29-6119					
6196	EDWARD DR	0.18	90	R	1986
To: Cul-de-Sac					
From: 29-7100 Fairfax County Pkwy					
6197	Roberts Pkwy	0.31	9800	F	2003
To: 29-6414 Burnside Landing Dr					
From: 29-6414 Burnside Landing Dr					
6197	Roberts Pkwy	0.22	11000	F	2003
To: 29-643 Burke Center Pkwy					
From: 29-643 Burke Center Pkwy					
6197	Roberts Pkwy	0.69	15000	F	2003
To: 29-651 Premier Ct					
From: 29-694					
6198	TIMBERLY LA	0.32	690	R	1997
To: 29-6199					

Route	Length	AADT	QA	Year	
<b>Fairfax County</b>					
From: 29-6199					
6198	TIMBERLY LA	0.04	430	R	1997
To: 29-4082					
From: Cul-de-Sac					
6199	TIMBERLY CT	0.13	130	R	1997
To: 29-6198					
From: 29-609 Pleasant Valley Rd					
6200	BLUERIDGE VIEW DR	0.03	860	R	08/24/2000
To: 29-6201					
From: 29-6201					
6200	BLUERIDGE VIEW DR	0.24	640	R	1986
To: 29-6202					
From: 29-6200					
6201	SECRET HOLLOW LA	0.13	130	R	08/24/2000
To: 29-7519					
From: 29-7519					
6201	SECRET HOLLOW LA	0.18	80	R	08/24/2000
To: Cul-de-Sac					
From: Dead End					
6202		0.98	8	R	08/24/2000
To: 29-6207					
From: 29-6207					
6202		0.03	410	R	11/07/2001
To: 29-6206					
From: 29-6206					
6202		0.05	500	R	11/07/2001
To: 29-6205					
From: 29-6205					
6202		0.04	470	R	10/23/2001
To: 29-6200					
From: 29-6200					
6202		0.02	490	R	10/23/2001
To: 29-6204					
From: 29-6204					
6202		0.11	860	R	10/23/2001
To: 29-6203					
From: 29-6203					
6202		0.32	410	R	10/23/2001
To: Dead End					
From: 29-8571					
6203	RIVERLAND RN	0.09	60	R	08/24/2000
To: 29-6202					
From: 29-6202					
6203	RIVERLAND RN	0.05	10	R	08/24/2000
To: Cul-de-Sac					
From: 29-6202					
6204	KNOLL VIEW PL	0.11	110	R	08/24/2000
To: Cul-de-Sac					
From: 29-6202					
6205	MISTY MEADOW WY	0.04	40	R	08/24/2000
To: Cul-de-Sac					
From: Cul-de-Sac					
6206	WHISPERING GLEN CT	0.04	60	R	08/24/2000
To: 29-6202					
From: 29-6202					
6207	HARMONY HILL CT	0.10	120	R	08/24/2000
To: Cul-de-Sac					
From: Dead End					
6208	BISHOPSGATE WY	0.70	60	R	1996
To: SR 7					
From: 29-7259					
6209	TOTTENHAM LA	0.11	340	R	1996
To: 29-6208					

Virginia Department of Transportation  
 Mobility Management Division  
 2003  
 Annual Average Daily Traffic Volume Estimates By Section of Route  
 Fairfax Maintenance Area

Route	Length	AADT	QA	Year
<b>Fairfax County</b>				
From: Cul-de-Sac				
6210 BISHOPSGATE CT	0.06	70	R	1996
To: 29-6208				
From: Cul-de-Sac				
6211 BURYWOOD LA	0.24	230	R	1996
To: 29-6208				
From: Cul-de-Sac				
6211 BURYWOOD LA	0.17	120	R	1996
To: Cul-de-Sac				
From: Cul-de-Sac				
6212 SILKWOOD CT	0.26	NA		
To: 29-671				
From: 29-6212				
6213 GREEN HOLLY SPRINGS LA	0.06	30	R	1996
To: 29-6214				
From: Cul-de-Sac				
6214 GREEN HOLLY SPRINGS CT	0.14	200	R	05/22/2002
To: 29-6821				
From: SR 28 Sully Rd				
6215 Willard Rd	0.73	12000	F	2003
To: 29-657 Walney Rd				
From: 29-657				
6215	0.06	9400	R	1987
To: 29-6216				
From: 29-6217				
6215	0.13	3700	R	1986
To: 29-6217				
From: Dead End				
6215	0.23	1800	R	1986
To: Dead End				
From: Cul-de-Sac				
6216 HENNINGER CT	0.20	1100	R	1986
To: 29-6215 Willard Rd				
From: Cul-de-Sac				
6217 HAZEL PARK CT	0.11	1700	R	1986
To: 29-6215 Willard Rd				
From: 29-6900				
6218 HOLLY SPRING DR	0.17	520	R	09/09/1999
To: 29-6738				
From: 29-6219				
6218 HOLLY SPRING DR	0.09	790	R	09/09/1999
To: 29-6219				
From: 29-6224				
6218 HOLLY SPRING DR	0.09	940	R	09/09/1999
To: 29-6224				
From: Cul-de-Sac				
6219 HOLLY RUN CT	0.05	48	R	1996
To: 29-6218				
From: SR 7 Leesburg Pike				
6220 Holly Knoll Dr	0.12	22000	G	2003
To: 29-6221 Cupleaf Holly Ct				
From: Loudoun County Line				
6220 Holly Knoll Dr	0.74	22000	G	2003
To: Loudoun County Line				
From: 29-6222				
6221	0.58	700	R	1996
To: 29-6224				
From: 29-6221 BEGIN LOOP				
6222 HOLLY KNOLL CI	0.28	330	R	09/09/1999
To: 29-6223				
From: 29-6223				
6222 HOLLY KNOLL CI	0.38	410	R	09/09/1999
To: 29-6221 END LOOP				

Route	Length	AADT	QA	Year
<b>Fairfax County</b>				
From: Dead End				
6223 CARDINAL HOLLY CT	0.05	20	R	1996
To: 29-6222				
From: SR 7				
6224	0.24	2500	R	09/09/1999
To: 29-6221				
From: 29-6218				
6224	0.18	1200	R	09/09/1999
To: 29-6218				
From: 0.07 MN 29-6218				
6224	0.17	48	R	09/09/1999
To: Cul-de-Sac				
From: Dead End				
6225	0.11	NA		
To: 29-7217				
From: 29-7215				
6225	0.08	NA		
To: 29-7215				
From: 29-6710				
6225	0.09	NA		
To: 29-6710				
From: 29-6227				
6225	0.06	830	R	1997
To: 29-6227				
From: 29-6226				
6225	0.07	730	R	1997
To: 29-6226				
From: SR 228				
6225	0.06	730	R	1996
To: 29-7220				
From: Cul-de-Sac				
6225	0.04	50	R	1996
To: 29-6225				
From: 29-7829				
6227	0.02	8	R	1997
To: 0.03 ME 29-7829				
From: 29-6228 SOUTH				
6227	0.03	70	R	1997
To: 29-6228 SOUTH				
From: 29-6828				
6227	0.05	850	R	1997
To: 29-6828				
From: 29-6228 NORTH				
6227	0.08	960	R	1997
To: 29-6228 NORTH				
From: SR 228				
6227	0.08	1200	R	1997
To: 29-6225				
From: Dead End				
6227	0.12	300	R	1986
To: 29-6225				
From: Dead End				
6228 ROCK CHAPEL RD	0.18	160	R	1996
To: 29-7220 WEST				
From: 29-6826				
6228 ROCK CHAPEL RD	0.04	190	R	1986
To: 29-6826				
From: 29-6827				
6228 ROCK CHAPEL RD	0.08	340	R	1986
To: 29-6827				
From: 29-6227 SOUTH				
6228 ROCK CHAPEL RD	0.13	440	R	1986
To: 29-6227 SOUTH				
From: 29-6229				
6228 ROCK CHAPEL RD	0.06	210	R	1996
To: 29-6229				



Virginia Department of Transportation  
Mobility Management Division  
2003  
Annual Average Daily Traffic Volume Estimates By Section of Route  
Fairfax Maintenance Area

Fairfax County				
Route	Length	AADT	QA	Year
From: 29-6229				
(6228) ROCK CHAPEL RD	0.13	110	R	1986
To: 29-6227 NORTH				
(6228) ROCK CHAPEL RD	0.05	60	R	1986
From: 0.05 ME 29-6227				
To: 0.05 ME 29-6337				
(6228) ROCK CHAPEL RD	0.02	NA		
From: 29-7220 EAST				
To: Cul-de-Sac				
(6229) STONE CHURCH CT	0.03	30	R	1986
From: 29-6228				
To: Cul-de-Sac				
(6230) WALKER LAKE DR	0.53	250	R	1996
From: 29-681 Walker Rd				
To: 29-603 Beach Mill Rd				
(6231) FALCON RIDGE RD	0.44	140	R	1986
From: 29-8032				
To: 29-8277				
(6231) FALCON RIDGE RD	0.37	140	R	1986
From: 29-4521 Huntsman Blvd				
To: Cul-de-Sac				
(6232) WILBUR CT	0.08	140	R	12/03/2001
From: 29-5977				
To: Cul-de-Sac				
(6233) NORWEGIAN MILL CT	0.11	110	R	05/22/2002
From: 29-6235				
To: Cul-de-Sac				
(6234) SCHINDEL CT	0.06	40	R	1996
From: SR 7				
To: 29-6236				
(6235) RIVA RIDGE DR	0.16	550	R	1996
From: 29-6236				
To: 29-6237				
(6235) RIVA RIDGE DR	0.14	430	R	1996
From: 29-6237				
To: 29-6234				
(6235) RIVA RIDGE DR	0.26	410	R	1996
From: 29-6234				
To: 29-6238				
(6235) RIVA RIDGE DR	0.69	640	R	1996
From: Dead End				
To: 29-6235				
(6236) KETTLE POND LA	0.30	190	R	1996
From: 29-6235				
To: 29-6235				
(6237) MORNINGWOOD LA	0.12	170	R	1996
From: 0.12 ME 29-6235				
To: Cul-de-Sac				
(6237) MORNINGWOOD LA	0.07	47	R	1996
From: Dead End				
To: 29-6240				
(6238) WYNKOOP DR	0.19	160	R	1996
From: 29-6240				
To: 29-6235				
(6238) WYNKOOP DR	0.04	240	R	1996
From: 29-6235				
To: 29-6239				
(6238) WYNKOOP DR	0.22	490	R	1996
From: 29-6239				
To: 29-674				
(6238) WYNKOOP DR	0.04	630	R	1996
From: 29-674				
To: 29-674				

Fairfax County				
Route	Length	AADT	QA	Year
From: Cul-de-Sac				
(6239) MCMILLEN CT	0.12	140	R	1996
From: 29-6238				
To: 29-6238				
(6240) VAN DUSEN CT	0.07	70	R	1996
From: 29-6238				
To: Cul-de-Sac				
(6241) KEDGE DR	0.12	710	R	1996
From: 29-673				
To: 29-4392				
(6241) KEDGE DR	0.11	320	R	1996
From: 29-6242				
To: Cul-de-Sac				
(6241) KEDGE DR	0.13	180	R	1996
From: Cul-de-Sac				
To: 29-6241				
(6242) KEDGE CT	0.06	100	R	1996
From: Cul-de-Sac				
To: 29-6241				
(6243) MARITIME CT	0.14	210	R	12/03/2001
From: Cul-de-Sac				
To: 29-6295				
(6244) WOODLAND RIDGE DR	0.09	90	R	1986
From: Cul-de-Sac				
To: 29-5402				
(6244) WOODLAND RIDGE DR	0.10	250	R	1986
From: 29-5402				
To: 29-6245				
(6244) WOODLAND RIDGE DR	0.13	6200	R	04/10/2003
From: 29-6245				
To: Cul-de-Sac				
(6245) WOODLAND RIDGE CT	0.09	90	R	1986
From: Cul-de-Sac				
To: 29-6244				
(6246)				
From: Dead End				
To: 29-6247				
(6246)				
From: 29-6247				
To: Dead End				
(6247)				
From: 29-6246				
To: SR 28				
(6248) WALNUT KNOLL DR	0.16	140	R	1986
From: Cul-de-Sac				
To: 29-636 Hooes Rd				
(6249) WIND HAVEN WY	0.21	60	R	1986
From: 29-677				
To: Cul-de-Sac				
(6250) SHELLBARK PL	0.07	110	R	1996
From: 29-5389				
To: Cul-de-Sac				
(6251)				
From: Dead End				
To: 29-5389				
(6251)				
From: 29-5389				
To: 29-6253				
(6251)				
From: 29-6253				
To: 29-8530				
(6251)				
From: 29-8530				
To: SR 228				

Virginia Department of Transportation  
 Mobility Management Division  
 2003  
 Annual Average Daily Traffic Volume Estimates By Section of Route  
 Fairfax Maintenance Area

Route	Length	AADT	QA	Year
<b>Fairfax County</b>				
From [ ] 6252 LONGLEAF LA	Dead End	0.07	190	R 1996
To [ ] 6252 LONGLEAF LA	29-5389	0.09	430	R 1996
From [ ] 6252 LONGLEAF LA	29-6256	0.21	600	R 1996
To [ ]	29-5380			
From [ ] 6253 REAMS STATION PL	Loudoun County Line	0.04	90	R 1996
To [ ]	29-6251			
From [ ] 6254	Dead End	0.10	150	R 1996
To [ ] 6254	29-5380	0.09	410	R 1996
From [ ] 6254	29-5381	0.07	270	R 1996
To [ ]	29-6255			
From [ ] 6255 OLD DORM PL	Dead End	0.06	100	R 1996
To [ ]	29-6254			
From [ ] 6255 OLD DORM PL	Dead End	0.04	60	R 1996
To [ ]	Dead End			
From [ ] 6256 BRIERY RIVER TE	Dead End	0.05	70	R 1996
To [ ]	29-6252			
From [ ] 6256 BRIERY RIVER TE	Dead End	0.08	100	R 1996
To [ ]	Dead End			
From [ ] 6257 WHITEFUR LA	Cul-de-Sac	0.06	100	R 1996
To [ ]	29-5389			
From [ ] 6258	Cul-de-Sac	0.12	120	R 1996
To [ ] 6258	29-6277	0.06	190	R 1986
From [ ] 6258	29-6276	0.05	280	R 1986
To [ ]	29-5380			
From [ ] 6258	29-5389	0.10	2700	R 1986
To [ ] 6258	29-5389	0.07	2300	R 1986
From [ ] 6258	29-6262	0.04	2500	R 1986
To [ ]	29-6261 EAST			
From [ ] 6258	29-6261 WEST	0.03	3100	R 1986
To [ ] 6258	29-6261 WEST	0.10	3600	R 1986
From [ ] 6258	29-6259	0.04	5200	R 1986
To [ ] 6258	29-679	0.04	480	R 1986
From [ ] 6259	29-6714			
To [ ]	Cul-de-Sac	0.07	40	R 1986
From [ ]	29-6270			

Route	Length	AADT	QA	Year
<b>Fairfax County</b>				
From [ ] 6259	29-6270	0.07	300	R 1986
To [ ] 6259	29-6260	0.05	290	R 1986
From [ ] 6259	29-6258	0.23	170	R 1986
To [ ] 6259	29-7330	0.28	NA	1986
From [ ] 6259	0.08 MN 29-5389	0.20	170	R 1986
To [ ] 6259	29-5380	0.14	180	R 1986
From [ ] 6259	29-6278	0.06	100	R 1996
To [ ] 6259	29-6279	0.04	30	R 1996
From [ ] 6259	Dead End			
To [ ]	29-6259			
From [ ] 6260 TAUSTIN LA	29-5389	0.26	140	R 1986
To [ ]	29-5389			
From [ ] 6261 NATHAN LA	29-5389	0.16	NA	
To [ ] 6261 NATHAN LA	29-6258	0.05	540	R 1986
From [ ] 6261 NATHAN LA	29-6263	0.06	400	R 1986
To [ ] 6261 NATHAN LA	29-6264	0.04	290	R 1986
From [ ] 6261 NATHAN LA	29-6271	0.11	NA	
To [ ]	Cul-de-Sac			
From [ ] 6262	Dead End	0.04	40	R 1997
To [ ] 6262	29-6258	0.13	110	R 1997
From [ ] 6262	Cul-de-Sac			
To [ ]	Cul-de-Sac			
From [ ] 6263 NATHAN CT	29-6261	0.06	80	R 1997
To [ ]	Cul-de-Sac			
From [ ] 6264 SCRANTON CT	29-6261	0.06	80	R 1997
To [ ]	29-609 SOUTH			
From [ ] 6265 CUB RUN RD	29-6613	0.70	910	R 12/03/2001
To [ ] 6265 CUB RUN RD	29-6612	0.06	500	R 12/03/2001
From [ ] 6265 CUB RUN RD	29-6612	0.08	620	R 12/03/2001
To [ ] 6265 CUB RUN RD	29-6610 EAST	0.10	700	R 12/03/2001
From [ ] 6265 CUB RUN RD	29-6268	0.09	1800	R 12/03/2001
To [ ]	29-6267			

Virginia Department of Transportation  
 Mobility Management Division  
 2003  
 Annual Average Daily Traffic Volume Estimates By Section of Route  
 Fairfax Maintenance Area

Route	Length	AADT	QA	Year
<b>Fairfax County</b>				
From 29-6267 (6265) CUB RUN RD	0.06	<b>1700</b>	R	12/03/2001
To 29-6266 NORTH	0.11	<b>2500</b>	R	12/03/2001
To 29-609 NORTH				
From Dead End	0.26	<b>30</b>	R	12/03/2001
To 29-7560	0.22	<b>480</b>	R	12/03/2001
To 29-6610	0.12	<b>950</b>	R	12/03/2001
To 29-6265	0.13	<b>120</b>	R	12/03/2001
To Cul-de-Sac				
From 29-6265	0.14	<b>320</b>	R	08/24/2000
To Cul-de-Sac				
From 0.08 MW 29-6265	0.08	<b>220</b>	R	08/24/2000
To 29-6265	0.11	<b>280</b>	R	08/24/2000
To Dead End				
From Cul-de-Sac	0.13	<b>120</b>	R	1996
To 29-5940				
From 29-679	0.06	<b>430</b>	R	1986
To 29-6259				
From Cul-de-Sac	0.07	<b>100</b>	R	1997
To 29-6261				
From 29-5389	0.03	<b>460</b>	R	1986
To 29-6273	0.06	<b>390</b>	R	1986
To 29-6274	0.04	<b>470</b>	R	1986
To 29-5380				
From 29-6272	0.14	<b>140</b>	R	1996
To Cul-de-Sac				
From 29-6272	0.13	<b>140</b>	R	1996
To Cul-de-Sac				
From Cul-de-Sac	0.05	<b>50</b>	R	1997
To 29-6279				
From 29-6258	0.05	<b>30</b>	R	1986
To Cul-de-Sac				
From 29-6258	0.11	<b>150</b>	R	1996
To Dead End				
From 29-5380	0.11	<b>100</b>	R	1997
To 29-6259				

Route	Length	AADT	QA	Year
<b>Fairfax County</b>				
From 29-5380 (6279) BAYOU DR	0.05	<b>170</b>	R	1986
To 29-6275	0.06	<b>120</b>	R	1986
To 29-6259				
From 29-602	0.11	<b>580</b>	R	1996
To 29-6281	0.63	<b>290</b>	R	1996
To 29-6282	0.29	<b>120</b>	R	1996
To Cul-de-Sac				
From 29-6280	0.36	<b>140</b>	R	1996
To Cul-de-Sac				
From 29-6280	0.21	<b>100</b>	R	1996
To Cul-de-Sac				
From 29-681 Walker Rd	0.17	<b>170</b>	R	1996
To Cul-de-Sac				
From 29-4756	0.05	<b>110</b>	R	07/23/2001
To Cul-de-Sac				
From Cul-de-Sac	0.07	<b>80</b>	R	1996
To 29-5389				
From Cul-de-Sac	0.13	<b>60</b>	R	1996
To 29-603 Beach Mill Rd				
From Cul-de-Sac	0.19	<b>340</b>	R	1996
To 29-6651				
From Cul-de-Sac	0.14	<b>140</b>	R	1996
To 29-6288				
From Cul-de-Sac	0.23	<b>100</b>	R	1996
To 29-682				
From Dead End	0.33	<b>670</b>	R	12/04/2001
To 29-6298	0.04	<b>NA</b>		
To 29-7599	0.09	<b>130</b>	R	05/01/2003
To Cul-de-Sac				
From 29-6293	0.43	<b>270</b>	R	12/04/2001
To Cul-de-Sac				
From 29-6295	0.08	<b>140</b>	R	1986
To 29-6294	0.18	<b>NA</b>		1986
To Cul-de-Sac				
From Cul-de-Sac	0.05	<b>60</b>	R	1986
To 29-6293				

Virginia Department of Transportation  
 Mobility Management Division  
 2003  
 Annual Average Daily Traffic Volume Estimates By Section of Route  
 Fairfax Maintenance Area

Route	Length	AADT	QA	Year
<b>Fairfax County</b>				
(6295) MARITIME LA	0.04	570	R	12/04/2001
(6295) MARITIME LA	0.06	460	R	12/04/2001
(6295) MARITIME LA	0.03	410	R	12/04/2001
(6295) MARITIME LA	0.08	560	R	12/05/2001
(6295) MARITIME LA	0.02	670	R	1986
(6295) MARITIME LA	0.15	390	R	12/05/2001
(6295) MARITIME LA	0.11	160	R	12/03/2001
(6296) PEORIA CT	0.16	45	R	1986
(6297) PENN MANOR CT	0.11	170	R	12/03/2001
(6298) SEACRAFT CT	0.08	150	R	12/03/2001
(6299) FOREST LAKE DR	0.36	140	R	1986
(6300) FOLKSTONE DR	0.07	80	R	1996
(6300) FOLKSTONE DR	0.14	240	R	1996
(6300) FOLKSTONE DR	0.09	320	R	1996
(6300) FOLKSTONE DR	0.16	420	R	1986
(6300) FOLKSTONE DR	0.51	740	R	1986
(6301) CASTLEVINE CT	0.11	30	R	1996
(6302) PROMENADE PL	0.06	90	R	1996
(6303) MILLSTREAM CT	0.05	50	R	1996
(6304) BRONZEGATE CT	0.06	40	R	1996
(6305) DENMARK DR	0.06	90	R	1996
(6306) OAKHAMPTON PL	0.05	450	R	1996

Route	Length	AADT	QA	Year
<b>Fairfax County</b>				
(6306) OAKHAMPTON PL	0.16	260	R	1996
(6307) BROFFERTON CT	0.08	140	R	1996
(6308)	0.05	280	R	1996
(6308)	0.06	280	R	1996
(6309) WENDELL HOLMES RD	0.18	260	R	1996
(6309) WENDELL HOLMES RD	0.03	10	R	1996
(6310) PINECREST VIEW CT	0.06	80	R	1996
(6311) MAGNA CARTA RD	0.10	1200	R	1986
(6311) MAGNA CARTA RD	0.06	1100	R	1986
(6311) MAGNA CARTA RD	0.17	910	R	1986
(6311) MAGNA CARTA RD	0.11	910	R	1997
(6311) MAGNA CARTA RD	0.09	560	R	1997
(6311) MAGNA CARTA RD	0.09	790	R	1997
(6311) MAGNA CARTA RD	0.07	1100	R	1997
(6311) MAGNA CARTA RD	0.04	1300	R	1997
(6312) ARNSLEY DR	0.07	260	R	1996
(6313) ARNSLEY CT	0.08	140	R	1996
(6313) ARNSLEY CT	0.08	90	R	1996
(6314) CONGREVE CT	0.10	100	R	1996
(6315) TIMBER WOOD WY	0.09	100	R	1996
(6315) TIMBER WOOD WY	0.06	180	R	1996
(6315) TIMBER WOOD WY	0.07	270	R	1996

Virginia Department of Transportation  
 Mobility Management Division  
 2003  
 Annual Average Daily Traffic Volume Estimates By Section of Route  
 Fairfax Maintenance Area

Route	Length	AADT	QA	Year
<b>Fairfax County</b>				
From: 29-5342				
6315 TIMBER WOOD WY	0.02	<b>310</b>	R	1996
To: 0.02 ME 29-5342				
6315 TIMBER WOOD WY	0.31	<b>NA</b>		1986
To: 29-6318				
From: Cul-de-Sac				
6316 GRANITE WOOD CT	0.05	<b>50</b>	R	1996
To: 29-6315				
From: Cul-de-Sac				
6317 CRYSTAL WOOD CT	0.05	<b>49</b>	R	1996
To: 29-6315				
From: Cul-de-Sac				
6318	0.17	<b>NA</b>		
To: 29-936				
6318	0.08	<b>110</b>	R	1997
To: 29-6319				
6318	0.03	<b>NA</b>		
To: 29-8144				
6318	0.01	<b>NA</b>		
To: Dead End				
From: Dead End				
6319 ITHACA ST	0.05	<b>200</b>	R	1986
To: 29-6322				
6319 ITHACA ST	0.03	<b>220</b>	R	1986
To: Dead End; Gap Terminus				
From: Dead End; Gap Terminus				
6319 ITHACA ST	0.01	<b>NA</b>		1986
To: 29-6318				
From: 29-669				
6320 AYRESHIRE RD	0.17	<b>620</b>	R	1996
To: 29-6321				
6320 AYRESHIRE RD	0.09	<b>140</b>	R	1996
To: Cul-de-Sac				
From: Dead End				
6321 BREE HILL RD	0.14	<b>180</b>	R	1996
To: 29-6320				
6321 BREE HILL RD	0.22	<b>200</b>	R	1996
To: Dead End				
From: 29-6319				
6322 WOODCROFT CT	0.05	<b>50</b>	R	1997
To: Cul-de-Sac				
From: Cul-de-Sac				
6323 BETSY LA	0.21	<b>210</b>	R	1996
To: 29-669				
From: Cul-de-Sac				
6324 MEADOWOOD DR	0.23	<b>90</b>	R	1997
To: 29-677				
From: 29-6329 SOUTH				
6325	0.31	<b>210</b>	R	1986
To: 29-6326				
6325	0.03	<b>290</b>	R	1986
To: 29-6329 NORTH				
6325	0.27	<b>790</b>	R	1986
To: 29-5320 Sunrise Valley Dr				

Route	Length	AADT	QA	Year
<b>Fairfax County</b>				
From: 29-6325				
6326 RAMSTEAD LA	0.08	<b>90</b>	R	1996
To: Cul-de-Sac				
From: Cul-de-Sac				
6327 WINTERGREEN CT	0.06	<b>100</b>	R	1996
To: 29-6329				
From: 29-6329				
6328 DAYFLOWER CT	0.10	<b>120</b>	R	1996
To: Cul-de-Sac				
From: Dead End				
6329 MIDSUMMER DR	0.10	<b>140</b>	R	1996
To: 29-6325 SOUTH				
6329 MIDSUMMER DR	0.25	<b>170</b>	R	1986
To: 29-6328				
6329 MIDSUMMER DR	0.05	<b>310</b>	R	1986
To: 29-6327				
6329 MIDSUMMER DR	0.07	<b>390</b>	R	1986
To: 29-6325 NORTH				
From: Dead End				
6330 BECONTREE LAKE DR	0.04	<b>620</b>	R	1986
To: 29-4787				
6330 BECONTREE LAKE DR	0.12	<b>170</b>	R	1986
To: Dead End				
From: 29-675				
6331 MICHAEL FARADAY CT	0.08	<b>210</b>	R	1986
To: Cul-de-Sac				
From: Cul-de-Sac				
6332 BARTON HILL RD	0.06	<b>160</b>	R	1996
To: 29-6334				
6332 BARTON HILL RD	0.23	<b>930</b>	R	1996
To: 29-6333				
6332 BARTON HILL RD	0.25	<b>2000</b>	R	1991
To: 29-5320 Sunrise Valley Dr				
From: 29-6332				
6333 WILDER POINT LA	0.10	<b>100</b>	R	1996
To: Cul-de-Sac				
From: 29-6332				
6334 QUIMBY POINT LA	0.06	<b>60</b>	R	1996
To: Cul-de-Sac				
From: 29-828 SOUTH				
6335 LONGWOOD GROVE DR	0.45	<b>1100</b>	R	1996
To: 29-828 NORTH				
From: 29-5320 Sunrise Valley Dr				
6336	0.05	<b>1900</b>	R	04/15/2002
To: Cul-de-Sac				
From: 29-7414 Towne Center Pkwy				
6337 BOWMAN TOWNE DR	0.43	<b>3600</b>	R	04/11/2002
To: 29-602				
From: Cul-de-Sac				
6338 CONCORD POINT LA	0.12	<b>140</b>	R	1996
To: 29-6335				
From: Cul-de-Sac				
6339 KINSHIP DR	0.09	<b>90</b>	R	1986
To: 29-667				
From: Cul-de-Sac				
6340 CONQUEST PL	0.09	<b>100</b>	R	1986
To: 29-667				

Virginia Department of Transportation  
 Mobility Management Division  
 2003  
 Annual Average Daily Traffic Volume Estimates By Section of Route  
 Fairfax Maintenance Area

Route	Length	AADT	QA	Year
<b>Fairfax County</b>				
From [ ] To [ ] Cul-de-Sac				
(6341) FANIEUL HALL CT	0.05	90	R	1986
From [ ] To [ ] 29-6342				
(6341) FANIEUL HALL CT	0.07	180	R	1986
From [ ] To [ ] 29-667				
From [ ] To [ ] Cul-de-Sac				
(6342) BEXHILL CT	0.05	60	R	1986
From [ ] To [ ] 29-6341				
From [ ] To [ ] 29-6311				
(6343) KEELE DR	0.13	2400	R	1991
From [ ] To [ ] 29-665				
From [ ] To [ ] Dead End				
(6344) ETRUSCAN DR	0.09	160	R	1996
From [ ] To [ ] 29-6343				
(6344) ETRUSCAN DR	0.14	210	R	1996
From [ ] To [ ] Dead End				
From [ ] To [ ] Cul-de-Sac				
(6345) HOLKEIN DR	0.12	160	R	1996
From [ ] To [ ] 29-6343				
From [ ] To [ ] Dead End				
(6346) CORONATION RD	0.12	190	R	1996
From [ ] To [ ] 29-6311				
From [ ] To [ ] 29-667				
(6347) ARMADA ST	0.05	670	R	1986
From [ ] To [ ] 29-6348				
(6347) ARMADA ST	0.19	710	R	1986
From [ ] To [ ] 29-6311				
From [ ] To [ ] 29-6347				
(6348) FIRENZE CT	0.07	90	R	1996
From [ ] To [ ] Cul-de-Sac				
From [ ] To [ ] 29-667				
(6349) LYME BAY DR	0.05	1200	R	1986
From [ ] To [ ] 29-6352				
(6349) LYME BAY DR	0.02	2500	R	04/22/2002
From [ ] To [ ] 0.02 MN 29-6352				
(6349) LYME BAY DR	0.21	NA		
From [ ] To [ ] 29-7207				
From [ ] To [ ] 29-7207				
(6350) FARTHINGALE DR	0.17	2000	R	04/22/2002
From [ ] To [ ] 29-7202				
(6350) FARTHINGALE DR	0.04	NA		
From [ ] To [ ] 29-6351				
(6350) FARTHINGALE DR	0.20	200	R	1986
From [ ] To [ ] 29-667				
From [ ] To [ ] Cul-de-Sac				
(6351) CLASSIC CT	0.04	90	R	1996
From [ ] To [ ] 29-6350				
From [ ] To [ ] Cul-de-Sac				
(6352) FRAMINGHAM CT	0.12	130	R	1986
From [ ] To [ ] 29-6349				
(6352) FRAMINGHAM CT	0.17	260	R	1986
From [ ] To [ ] 29-6353				
(6352) FRAMINGHAM CT	0.13	70	R	1986
From [ ] To [ ] 29-7212				

Route	Length	AADT	QA	Year
<b>Fairfax County</b>				
From [ ] To [ ] Cul-de-Sac				
(6353) FRATERNAL CT	0.04	30	R	1986
From [ ] To [ ] 29-6352				
(6353) FRATERNAL CT	0.06	40	R	1986
From [ ] To [ ] 29-7205				
From [ ] To [ ] Cul-de-Sac				
(6354) TAFFRAIL CT	0.09	120	R	1996
From [ ] To [ ] 29-6355				
From [ ] To [ ] 29-4721 Glade Dr				
(6355) QUARTERMASTER LA	0.04	340	R	1996
From [ ] To [ ] 29-6354				
(6355) QUARTERMASTER LA	0.08	220	R	1996
From [ ] To [ ] 29-6360				
From [ ] To [ ] 29-4721 Glade Dr				
(6356) CROWS NEST LA	0.06	90	R	1996
From [ ] To [ ] Cul-de-Sac				
From [ ] To [ ] Cul-de-Sac				
(6357) TIMBERHEAD LA	0.12	120	R	1996
From [ ] To [ ] 29-6359				
(6357) TIMBERHEAD LA	0.05	320	R	1997
From [ ] To [ ] 29-6358				
(6357) TIMBERHEAD LA	0.03	970	R	1997
From [ ] To [ ] 29-4721 Glade Dr				
From [ ] To [ ] 29-6357				
(6358) SPINNAKER CT	0.09	160	R	1996
From [ ] To [ ] Cul-de-Sac				
From [ ] To [ ] 29-6357				
(6359) BURGEE CT	0.09	190	R	1997
From [ ] To [ ] Cul-de-Sac				
From [ ] To [ ] Cul-de-Sac				
(6360) SPYGLASS COVE LA	0.12	150	R	1996
From [ ] To [ ] 29-6355				
From [ ] To [ ] 29-4721 Glade Dr				
(6361) COMPASS POINT LA	0.08	180	R	1996
From [ ] To [ ] Cul-de-Sac				
From [ ] To [ ] Cul-de-Sac				
(6362) OLD QUINCY LA	0.15	290	R	04/11/2002
From [ ] To [ ] 29-6335				
From [ ] To [ ] 29-7414 Town Center Dr				
(6363) New Dominion Pkwy	0.47	14000	F	2003
From [ ] To [ ] 29-602 Reston Pkwy				
(6363) Temporary Road	0.20	11000	G	2003
From [ ] To [ ] 29-4726 North Shore Dr				
From [ ] To [ ] Cul-de-Sac				
(6364) STONE RANGE DR	0.08	1300	R	04/15/2003
From [ ] To [ ] 29-662				
From [ ] To [ ] Cul-de-Sac				
(6365) STOCKBRIDGE LA	0.10	200	R	1996
From [ ] To [ ] 29-6391				
From [ ] To [ ] 29-6391				
(6366) YORK MILLS LA	0.14	240	R	1996
From [ ] To [ ] Cul-de-Sac				
From [ ] To [ ] 29-5329 South Lakes Dr				
(6367) CABOTS POINT LA	0.07	620	R	1986
From [ ] To [ ] Cul-de-Sac				

Virginia Department of Transportation  
 Mobility Management Division  
 2003  
 Annual Average Daily Traffic Volume Estimates By Section of Route  
 Fairfax Maintenance Area

Route	Length	AADT	QA	Year
<b>Fairfax County</b>				
From: 29-7207 (6368) To: Cul-de-Sac	0.13	50	R	1986
From: 29-5373 (6369) OWLS COVE LA To: Cul-de-Sac	0.19	530	R	1986
From: Cul-de-Sac (6370) CEDAR COVE CT To: 29-5329 South Lakes Dr	0.10	330	R	1986
From: 29-5308 (6371) To: 29-673	0.07	360	R	1996
From: 29-673 (6371) To: Cul-de-Sac	0.07	60	R	1996
From: Cul-de-Sac (6372) LABBE LA To: 29-698	0.12	130	R	1986
From: 29-8392 (6373) THUNDER CHASE DR To: 29-5320 Sunrise Valley Dr	0.76	8900	R	06/04/2002
From: 29-6375 (6374) CROSS COUNTRY LA To: 29-6373	0.08	420	R	1996
From: 29-6373 (6374) CROSS COUNTRY LA To: 29-7852	0.10	250	R	1996
From: Dead End (6375) STIRRUP IRON LA To: 29-6374	0.05	140	R	1996
From: 29-6374 (6375) STIRRUP IRON LA To: Cul-de-Sac	0.11	70	R	1996
From: 29-674 (6376) HICKORY FOREST DR To: Cul-de-Sac	0.20	180	R	1996
From: 29-6376 (6377) HICKORY HOLLOW LA To: Cul-de-Sac	0.12	40	R	1996
From: Cul-de-Sac (6378) CLARKS GLEN PL To: 29-676	0.12	330	R	05/09/2002
From: 29-676 (6379) OAKTON WOODS WY To: 29-671	0.20	70	R	1996
From: 29-657 (6380) CLEAR LAKE CT To: Cul-de-Sac	0.07	70	R	1986
From: Dead End (6381) To: 29-6382	0.18	80	R	1996
From: 29-6382 (6381) To: 29-3804	0.05	410	R	1996
From: 29-3804 (6381) To: 29-5713	0.11	450	R	1996
From: 29-5713 (6381) To: Dead End	0.34	140	R	1996
From: 29-6381 (6382) BIRD RD To: 29-7525	0.06	550	R	05/16/2002

Route	Length	AADT	QA	Year
<b>Fairfax County</b>				
From: 29-6387 (6382) BIRD RD To: 29-6754	0.11	NA		
From: 29-5731 (6383) OLIVER CROMWELL DR To: 29-6384	0.10	320	R	1986
From: 29-6384 (6383) OLIVER CROMWELL DR To: Cul-de-Sac	0.08	120	R	1996
From: 29-6383 (6384) HUNTINGTON DR To: 29-6387	0.08	200	R	1996
From: 29-6387 (6384) HUNTINGTON DR To: Cul-de-Sac	0.16	90	R	1996
From: 29-5345 (6385) To: Dead End	0.30	210	R	1996
From: Cul-de-Sac (6386) HORTON HILL RD To: 29-5731	0.22	150	R	1996
From: 29-5731 (6387) To: 29-6384	0.18	680	R	05/13/2002
From: Cul-de-Sac (6388) CHASBARB TE To: 29-5342	0.19	450	R	05/09/2002
From: 29-6388 (6389) CHASBARB CT To: Cul-de-Sac	0.03	850	R	05/09/2002
From: 29-606 Baron Cameron Dr (6390) Bennington Woods Rd To: 29-7412 Walnut Branch Rd	0.57	5200	G	2003
From: 29-7412 Walnut Branch Rd (6390) Bennington Woods Rd To: 29-7411 Trails Edge La	0.13	3100	G	2003
From: 29-7411 Trails Edge La (6390) Bennington Woods Rd To: 29-7415 Autumnwood Dr	0.03	3100	G	2003
From: 29-7415 Autumnwood Dr (6390) Bennington Woods Dr To: 29-6395 Harvest Green Dr	0.13	3200	G	2003
From: 29-6395 Harvest Green Dr (6390) Bennington Woods Dr To: 29-602 Reston Pkwy	0.07	3500	G	2003
From: 29-602 Reston Pkwy (6390) STOWE RD To: 29-602	0.07	900	R	1996
From: 29-6391 (6390) STOWE RD To: 29-6394	0.23	470	R	1996
From: 29-6394 (6390) STOWE RD To: 29-6393	0.13	520	R	1996
From: 29-6366 (6391) STOWE RD To: 29-6392	0.16	90	R	1996
From: 29-6392 (6391) STOWE RD To: 29-6390	0.19	410	R	1996
From: 29-6390 (6392) POST MILLS LA To: 29-6391	0.05	90	R	1996

Virginia Department of Transportation  
Mobility Management Division  
2003  
Annual Average Daily Traffic Volume Estimates By Section of Route  
Fairfax Maintenance Area

Route	Length	AADT	QA	Year
<b>Fairfax County</b>				
From: 29-606 Baron Cameron Ave				
6393 NORTH VILLAGE RD	0.13	760	R	1986
To: 29-6390				
6393 NORTH VILLAGE RD	0.15	290	R	1986
To: 29-6399				
6393 NORTH VILLAGE RD	0.25	NA		1985
To: 29-6396				
6393 NORTH VILLAGE RD	0.37	1000	R	1991
To: 29-7410 Center Harbor Rd				
6393 NORTH VILLAGE RD	0.19	NA		1985
To: Cul-de-Sac				
From: Cul-de-Sac				
6394 BENNINGTON HOLLOW LA	0.17	220	R	1996
To: 29-6390				
From: 29-6390				
6395 HARVEST GREEN DR	0.06	1800	R	05/13/2002
To: Cul-de-Sac				
From: 29-602; 29-7675				
6396 LAKE NEWPORT RD	0.40	340	R	1996
To: Cul-de-Sac				
From: 29-6396				
6397 OLD EATON LA	0.05	60	R	1996
To: Cul-de-Sac				
From: 29-6396				
6398 HARPERS COVE LA	0.04	220	R	1996
To: Cul-de-Sac				
From: 29-6393				
6399 NEWPORT COVE LA	0.06	80	R	1996
To: Cul-de-Sac				
From: Cul-de-Sac				
6400 VILLAGESMITH WY	0.09	130	R	10/29/2001
To: 29-6402				
6400 VILLAGESMITH WY	0.04	180	R	1986
To: 29-6403				
6400 VILLAGESMITH WY	0.10	1900	R	10/29/2001
To: 29-644				
From: Cul-de-Sac				
6401 LITTLE COBBLER CT	0.06	110	R	10/28/2001
To: 29-6400				
From: Cul-de-Sac				
6402 NEW CHANDLER CT	0.08	150	R	10/28/2001
To: 29-6400				
From: 29-6411				
6403 OLD BLACKSMITH DR	0.32	1700	R	1991
To: 29-6400				
From: 29-6403				
6404 TINSMITH LA	0.07	320	R	04/15/2003
To: 29-6405 NORTH				
From: 29-6405 SOUTH				
6404 TINSMITH LA	0.12	200	R	10/29/2001
To: Cul-de-Sac				
From: 29-6403				
6405 CRAYFORD ST	0.20	320	R	04/28/2003
To: 29-6812				
6405 CRAYFORD ST	0.05	120	R	1986
To: 29-6404 SOUTH				

Route	Length	AADT	QA	Year
<b>Fairfax County</b>				
From: 29-6404 SOUTH				
6405 CRAYFORD ST	0.03	230	R	1986
To: 29-6404 NORTH				
6405 CRAYFORD ST	0.12	190	R	10/29/2001
To: Dead End				
From: 29-6411				
6406 KOZIARA DR	0.50	1600	R	1991
To: 29-644				
From: Cul-de-Sac				
6407 HARR CT	0.12	100	R	1986
To: 29-6406				
From: 29-6406				
6408 SCHMIDT DR	0.14	130	R	1986
To: Cul-de-Sac				
From: 29-6411				
6409 RAFTELIS RD	0.25	530	R	04/28/2003
To: 29-6899				
6409 RAFTELIS RD	0.14	170	R	1986
To: 29-6410				
6409 RAFTELIS RD	0.05	330	R	1986
To: 29-6406				
From: 29-6409				
6410 VELILLA RD	0.15	150	R	1986
To: Cul-de-Sac				
From: 29-641				
6411	0.40	NA		1985
To: 29-6895				
6411	0.05	420	R	1985
To: 29-6891				
6411	0.39	2100	R	1991
To: 29-6889				
6411	0.04	1800	R	1986
To: 29-643				
From: 29-6411				
6412 STONECUTTER DR	0.09	180	R	1986
To: 29-6413				
6412 STONECUTTER DR	0.10	90	R	1986
To: 0.10 ME 29-6413				
6412 STONECUTTER DR	0.19	150	R	04/28/2003
To: Cul-de-Sac				
From: 29-6412				
6413 WOODCARVER CT	0.05	45	R	1986
To: Cul-de-Sac				
From: 29-6197 Roberts Pkwy				
6414 BURNSIDE LANDING DR	0.84	1600	R	10/22/2001
To: 29-643; 29-6494				
From: Cul-de-Sac				
6415 SPRING OAK CT	0.07	880	R	1991
To: 29-6416				
From: 29-6414				
6416	0.96	6600	R	1991
To: 29-6415				
6416	0.23	1300	R	10/22/2001
To: Dead End				



Virginia Department of Transportation  
 Mobility Management Division  
 2003  
 Annual Average Daily Traffic Volume Estimates By Section of Route  
 Fairfax Maintenance Area

Route	Length	AADT	QA	Year
<b>Fairfax County</b>				
From: 29-6418 WEST (6417) BURR OAK WY	0.47	2400	R	08/31/2001
To: 29-6416 From: 29-6416 (6417) BURR OAK WY	0.06	2100	R	08/31/2001
To: 29-6420 From: 29-6420 (6417) BURR OAK WY	0.09	270	R	1986
To: 29-6422 From: 29-6422 (6417) BURR OAK WY	0.04	150	R	1986
To: 29-6423 From: 29-6423 (6417) BURR OAK WY	0.04	70	R	1986
To: Cul-de-Sac From: SR 123 (6418) OAKLAND PARK DR	0.13	1100	R	1986
To: 29-6417 From: 29-6417 (6418) OAKLAND PARK DR	0.32	440	R	10/31/2001
To: 29-6435 From: 29-6435 (6418) OAKLAND PARK DR	0.10	500	R	10/31/2001
To: 29-6434 From: 29-6434 (6418) OAKLAND PARK DR	0.05	570	R	10/31/2001
To: 29-6433 From: 29-6433 (6418) OAKLAND PARK DR	0.10	720	R	10/31/2001
To: 29-6417 From: 29-6416 (6419) OAKENSHAW CT	0.12	190	R	10/31/2001
To: Cul-de-Sac From: Cul-de-Sac (6420) OAK MOSS TE	0.05	70	R	10/31/2001
To: 29-6417 From: Cul-de-Sac (6421) ACORN KNOLL CT	0.05	110	R	10/31/2001
To: 29-6416 From: 29-6417 (6422) QUIET OAK CT	0.03	100	R	10/31/2001
To: Cul-de-Sac From: 29-6417 (6423) DUNDAS OAK CT	0.06	130	R	10/31/2001
To: Cul-de-Sac From: Cul-de-Sac (6424) CARTERS OAK WY	0.04	50	R	1986
To: 29-6427 From: 29-6427 (6424) CARTERS OAK WY	0.07	210	R	1986
To: 29-6426 From: 29-6426 (6424) CARTERS OAK WY	0.06	360	R	1986
To: 29-6425 From: 29-6425 (6424) CARTERS OAK WY	0.07	1100	R	08/30/2001
To: 29-6417 From: 29-6424 (6425) HOLLOW OAK CT	0.06	120	R	08/30/2001
To: Cul-de-Sac From: 29-6424 (6426) OAK RIDGE CT	0.12	160	R	08/30/2001
To: Cul-de-Sac From: 29-6424 (6427) CARTERS OAK CT	0.05	90	R	1986

Route	Length	AADT	QA	Year
<b>Fairfax County</b>				
From: 29-6437 (6428) SPLIT OAK LA	0.05	670	R	1986
To: 29-6431 From: 29-6431 (6428) SPLIT OAK LA	0.07	540	R	1986
To: 29-6429 From: 29-6429 (6428) SPLIT OAK LA	0.06	770	R	1986
To: 29-6432 From: 29-6432 (6428) SPLIT OAK LA	0.08	580	R	1991
To: 29-6416 From: Cul-de-Sac (6429) OAK APPLE CT	0.05	90	R	1986
To: 29-6430 From: 29-6430 (6429) OAK APPLE CT	0.05	400	R	08/30/2001
To: 29-6428 From: 29-6428 (6430) OAK WILDS CT	0.04	120	R	08/30/2001
To: Cul-de-Sac From: Cul-de-Sac (6431) OAK STAKE CT	0.04	80	R	08/30/2001
To: Cul-de-Sac From: Cul-de-Sac (6432) OAK FERN CT	0.03	100	R	08/30/2001
To: 29-6428 From: Cul-de-Sac (6433) SHINGLE OAK CT	0.06	110	R	08/30/2001
To: 29-6418 From: Cul-de-Sac (6434) BEAR OAK CT	0.08	140	R	08/30/2001
To: 29-6418 From: Cul-de-Sac (6435) BASKET OAK CT	0.05	140	R	08/30/2001
To: 29-6418 From: Dead End (6436)	0.12	250	R	08/30/2001
To: 29-5580 From: 29-5580 (6436)	0.15	350	R	08/30/2001
To: Cul-de-Sac From: Cul-de-Sac (6437) OAK GREEN WY	0.14	4000	R	1991
To: 29-6428 From: 29-6428 (6437) OAK GREEN WY	0.10	4100	R	1991
To: 29-643 From: 29-643 (6438)	0.07	150	R	1986
To: Cul-de-Sac From: Cul-de-Sac (6438)	0.04	360	R	1986
To: Reeds Land From: Reeds Land (6438)	0.07	490	R	1986
To: Reeds Land From: Reeds Land (6438)	0.07	740	R	1986
To: 29-643 From: 29-643 (6438)	0.07	740	R	1986
To: 29-6416 From: 29-6416 (6439) O'HARA LANDING CT	0.13	260	R	08/31/2001
To: Cul-de-Sac From: Cul-de-Sac				

Virginia Department of Transportation  
 Mobility Management Division  
 2003  
 Annual Average Daily Traffic Volume Estimates By Section of Route  
 Fairfax Maintenance Area

Route	Length	AADT	QA	Year
<b>Fairfax County</b>				
From: 29-6493				
6440	0.54	980	R	10/24/2001
To: 29-643				
6440	0.10	480	R	1986
To: Cul-de-Sac				
From: 29-645				
6441	0.19	170	R	11/07/2001
To: Cul-de-Sac				
From: 29-652				
6442	0.09	320	R	1986
To: Cul-de-Sac				
From: Cul-de-Sac				
6443	CAPON HILL PL	0.16	200	R 01/23/2002
To: 29-5630				
From: 29-5236 Shiplett Blvd				
6445	CANDLEBERRY CT	0.07	960	R 1986
To: Cul-de-Sac				
From: Cul-de-Sac				
6446	CORDWOOD CT	0.06	90	R 10/24/2001
To: 29-5236 Shiplett Blvd				
From: 29-6406				
6447	GLENWAY CT	0.12	110	R 1986
To: Cul-de-Sac				
From: 29-6449				
6448	TILIA RD	0.03	120	R 1986
To: 29-645				
From: Dead End				
6449	TILIA CT	0.04	60	R 1986
To: 29-6448				
6449	TILIA CT	0.08	70	R 1986
To: Dead End				
From: Cul-de-Sac				
6450	FLINT TAVERN PL	0.07	80	R 1986
To: 29-6451				
6450	FLINT TAVERN PL	0.18	260	R 1986
To: 29-3383				
From: 29-6450				
6451	SIGNAL HOUSE CT	0.05	40	R 1986
To: Cul-de-Sac				
From: Cul-de-Sac				
6452		0.04	40	R 1986
To: 29-3383				
6452		0.12	40	R 1986
To: 29-7779				
From: Cul-de-Sac				
6453	MOUNT GREENWICH CT	0.05	48	R 1986
To: 29-3383				
From: 29-3647				
6454	POINT LONGSTREET WY	0.17	650	R 05/08/2003
To: 29-7074				
6454	POINT LONGSTREET WY	0.11	40	R 1986
To: 29-3383				
From: 29-6456				
6455		0.04	880	R 12/04/2001
To: 29-4521 Huntsman Blvd				
6455		0.05	150	R 12/04/2001
To: 29-6458				

Route	Length	AADT	QA	Year
<b>Fairfax County</b>				
From: 29-6458				
6455	0.12	280	R	1986
To: 29-6459				
6455	0.06	40	R	12/04/2001
To: Cul-de-Sac				
From: Dead End				
6456	JENNA RD	0.19	70	R 04/30/2003
To: 29-6455				
6456	JENNA RD	0.06	300	R 1986
To: 29-6457				
6456	JENNA RD	0.12	170	R 12/04/2001
To: Cul-de-Sac				
From: Cul-de-Sac				
6457	JENNA CT	0.09	110	R 12/04/2001
To: 29-6456				
From: Dead End				
6458	DOROTHY CT	0.03	120	R 12/04/2001
To: 29-6455				
6458	DOROTHY CT	0.07	50	R 12/04/2001
To: Dead End				
From: Dead End				
6459	CARATH CT	0.07	90	R 12/04/2001
To: 29-6455				
6459	CARATH CT	0.06	100	R 12/04/2001
To: Dead End				
From: 29-3647				
6460	RENOIR PORT LA	0.11	140	R 01/22/2001
To: Cul-de-Sac				
From: 29-7236				
6461	PHEASANT RIDGE RD	0.47	790	R 08/09/2001
To: Dead End; Gap Terminus				
6461	PHEASANT RIDGE RD	0.05	1100	R 08/09/2001
To: 29-6462				
6461	PHEASANT RIDGE RD	0.04	770	R 08/09/2001
To: 29-4873				
6461	PHEASANT RIDGE RD	0.27	620	R 08/09/2001
To: US 29; FR-902				
From: 29-6461				
6462	TALL PINES CT	0.06	90	R 08/07/2001
To: Cul-de-Sac				
From: 29-706				
6463	COTTAGE LA	0.08	110	R 1997
To: Cul-de-Sac				
From: 29-6456				
6464	BRIAN RUN LA	0.13	40	R 12/04/2001
To: Cul-de-Sac				
From: Cul-de-Sac				
6465	BRIAN RUN CT	0.09	120	R 12/04/2001
To: 29-6464				
From: Dead End				
6466	TOMCRIS CT	0.03	730	R 04/30/2003
To: 29-6464				
6466	TOMCRIS CT	0.13	80	R 12/04/2001
To: Cul-de-Sac				

Virginia Department of Transportation  
 Mobility Management Division  
 2003  
 Annual Average Daily Traffic Volume Estimates By Section of Route  
 Fairfax Maintenance Area

Route	Length	AADT	QA	Year
<b>Fairfax County</b>				
(6467) JOHN TURLEY PL	0.16	290	R	09/05/2001
(6467) JOHN TURLEY PL	0.07	240	R	1986
(6467) JOHN TURLEY PL	0.09	190	R	09/05/2001
(6468) WATER CREST CT	0.05	80	R	09/05/2001
(6469)	0.26	570	R	05/13/2002
(6470) LADYBANK LA	0.76	870	R	05/09/2002
(6471)	0.23	NA		
(6472) LINGANORE DR	0.16	430	R	04/16/2002
(6473) LINGANORE CT	0.13	170	R	04/16/2002
(6474) OAKTON MILL DR	0.09	40	R	1997
(6475) WESTBURY OAKS CT	0.07	250	R	1986
(6476)	0.11	110	R	1986
(6476)	0.18	110	R	1986
(6476)	0.06	240	R	1986
(6476)	0.20	350	R	1986
(6477) CARBURY CT	0.08	160	R	08/24/2001
(6478) GUMWOOD CT	0.07	70	R	08/24/2001
(6478) GUMWOOD CT	0.04	110	R	08/24/2001
(6479) BRAXTON RD	0.18	150	R	09/08/2000
(6480) LIBERTY TREE LA	0.28	240	R	1986
(6481) BLYTHE DALE CT	0.10	50	R	1996

Route	Length	AADT	QA	Year
<b>Fairfax County</b>				
(6482) BROOKMEADOW CT	0.05	30	R	1996
(6483) TAJ DR	0.12	90	R	1996
(6484) TINY CT	0.05	60	R	1986
(6486) COMMUNITY LA	0.19	270	R	11/08/2001
(6486) COMMUNITY LA	0.03	90	R	04/30/2003
(6487) HONEY TREE CT	0.06	40	R	1986
(6487) HONEY TREE CT	0.09	100	R	1986
(6488) BLACKACRE RD	0.22	50	R	06/28/2001
(6489) ROBERTS COMMON LA	0.08	1000	R	05/08/2003
(6490) ORMANDY DR	0.13	60	R	1986
(6490) ORMANDY DR	0.05	100	R	10/23/2001
(6491) WINNEPEG CT	0.05	70	R	1986
(6492) WHIDBEY LA	0.07	130	R	10/22/2001
(6493)	0.09	120	R	10/22/2001
(6493)	0.15	2800	R	1991
(6493)	0.35	3300	R	1991
(6493)	0.31	NA		1985
(6494) WATERS EDGE LANDING LA	0.13	520	R	10/22/2001
(6495) MARTINS LANDING CT	0.09	590	R	1986
(6496) HIGHRIDGE ST	0.14	110	R	11/07/2001
(6496) HIGHRIDGE ST	0.09	280	R	05/24/2000

Virginia Department of Transportation  
 Mobility Management Division  
 2003  
 Annual Average Daily Traffic Volume Estimates By Section of Route  
 Fairfax Maintenance Area

Route	Length	AADT	QA	Year
<b>Fairfax County</b>				
From: [29-6497]				
6496 HIGHRIDGE ST	0.16	130	R	11/07/2001
To: [29-645]				
From: [29-6496]				
6497 STREAMWOOD PL	0.11	90	R	11/07/2001
To: [Cul-de-Sac]				
From: [29-6496]				
6498 HEATHSTONE CT	0.17	120	R	11/07/2001
To: [Cul-de-Sac]				
From: [Cul-de-Sac]				
6499 FORT FISHER CT	0.04	70	R	1991
To: [29-3383]				
From: [Cul-de-Sac]				
6500	0.32	240	R	08/30/2001
To: [0.04 ME 29-7492]				
6500	0.07	400	R	08/30/2001
To: [29-6514]				
6500	0.27	620	R	08/30/2001
To: [29-6513]				
6500	0.13	2100	R	08/30/2001
To: [29-6507]				
6500	0.90	2300	R	08/30/2001
To: [SR 123]				
From: [29-6500]				
6501 ENCAMPMENT CT	0.07	70	R	08/28/2001
To: [Cul-de-Sac]				
From: [Cul-de-Sac]				
6502 PATRICK O'ROARKE CT	0.04	100	R	08/28/2001
To: [29-6500]				
From: [Dead End]				
6503 JONATHAN MITCHELL RD	0.08	110	R	08/28/2001
To: [29-6500]				
From: [29-6500]				
6504 CAPTAIN JONES CT	0.05	80	R	08/30/2001
To: [Cul-de-Sac]				
From: [Dead End]				
6505 ROBERT CARTER RD	0.23	180	R	08/30/2001
To: [29-6500]				
6505 ROBERT CARTER RD	0.20	720	R	08/30/2001
To: [29-6508]				
6505 ROBERT CARTER RD	0.10	650	R	08/30/2001
To: [29-6511]				
6505 ROBERT CARTER RD	0.08	790	R	08/30/2001
To: [29-6512]				
6505 ROBERT CARTER RD	0.11	960	R	08/30/2001
To: [29-6517]				
From: [29-6542]				
6505 ROBERT CARTER RD	0.42	1100	R	08/30/2001
To: [SR 123; 29-641]				
From: [29-6500]				
6506 STATION VIEW CT	0.15	110	R	08/28/2001
To: [Cul-de-Sac]				
From: [29-6500]				
6507 MAKELY DR	0.31	400	R	08/28/2001
To: [Cul-de-Sac]				

Route	Length	AADT	QA	Year
<b>Fairfax County</b>				
From: [29-6505]				
6508 HOUSATONIC CT	0.09	110	R	08/28/2001
To: [Cul-de-Sac]				
From: [29-6505]				
6509 CAPTAIN MARR CT	0.07	130	R	08/28/2001
To: [Cul-de-Sac]				
From: [29-6505]				
6510 EMMETT GUARDS CT	0.15	240	R	08/28/2001
To: [Cul-de-Sac]				
From: [Cul-de-Sac]				
6511 MILITIA CT	0.05	48	R	08/28/2001
To: [29-6505]				
From: [Cul-de-Sac]				
6512 BALLSFORD DR	0.16	110	R	08/28/2001
To: [29-6505]				
From: [Dead End]				
6513 HAVENNER RD	0.45	30	R	05/24/2000
To: [0.09 SW 29-6540]				
6513 HAVENNER RD	0.10	820	R	08/30/2001
To: [29-6540]				
6513 HAVENNER RD	0.10	1100	R	08/30/2001
To: [29-6539]				
6513 HAVENNER RD	0.09	2000	R	08/30/2001
To: [29-6537]				
6513 HAVENNER RD	0.20	2000	R	08/30/2001
To: [29-6500]				
6513 HAVENNER RD	0.07	120	R	08/30/2001
To: [Cul-de-Sac]				
From: [29-6500]				
6514 HENRY HOUSE CT	0.18	190	R	08/28/2001
To: [Cul-de-Sac]				
From: [29-5956]				
6515 ADAMS HILL RD	0.09	440	R	1996
To: [29-6516]				
6515 ADAMS HILL RD	0.13	190	R	1996
To: [Cul-de-Sac]				
From: [29-6515]				
6516 HILLINGTON CT	0.40	300	R	1996
To: [Cul-de-Sac]				
From: [Cul-de-Sac]				
6517 UNION CAMP DR	0.14	160	R	08/28/2001
To: [29-6505]				
From: [Cul-de-Sac]				
6518 RUSHING CREEK DR	0.10	200	R	11/29/2001
To: [29-6519]				
6518 RUSHING CREEK DR	0.09	400	R	11/29/2001
To: [29-6070 Southrun Rd]				
From: [Dead End]				
6519 RUSHING CREEK CT	0.06	140	R	11/29/2001
To: [29-6518]				
6519 RUSHING CREEK CT	0.07	140	R	11/29/2001
To: [Dead End]				
From: [29-608 SOUTH]				
6520 ASHDOWN FOREST DR	0.04	430	R	1986
To: [29-6521]				

Virginia Department of Transportation  
 Mobility Management Division  
 2003  
 Annual Average Daily Traffic Volume Estimates By Section of Route  
 Fairfax Maintenance Area

Route	Length	AADT	QA	Year
<b>Fairfax County</b>				
From: [Redacted] 6520 ASHDOWN FOREST DR	To: [Redacted] 29-6521	0.15	370	R 1986
From: [Redacted] 6520 ASHDOWN FOREST DR	To: [Redacted] 29-6523	0.12	240	R 1986
From: [Redacted] 6520 ASHDOWN FOREST DR	To: [Redacted] 29-6522	0.04	310	R 1986
From: [Redacted]	To: [Redacted] 29-608 NORTH			
From: [Redacted] 6521 ROCK SPRAY CT	To: [Redacted] Cul-de-Sac	0.09	110	R 1996
From: [Redacted]	To: [Redacted] 29-6520			
From: [Redacted] 6522 MOUNT AUBERN CT	To: [Redacted] Cul-de-Sac	0.06	70	R 1996
From: [Redacted]	To: [Redacted] 29-6520			
From: [Redacted]	To: [Redacted] Dead End			
From: [Redacted] 6523	To: [Redacted]	0.09	40	R 1996
From: [Redacted]	To: [Redacted] 29-6529			
From: [Redacted] 6523	To: [Redacted]	0.02	250	R 1996
From: [Redacted]	To: [Redacted] 29-6524			
From: [Redacted] 6523	To: [Redacted] 29-6520	0.06	370	R 1996
From: [Redacted]	To: [Redacted] Cul-de-Sac			
From: [Redacted] 6524 KENSAL GREEN CT	To: [Redacted] 29-6523	0.04	50	R 1996
From: [Redacted]	To: [Redacted] Cul-de-Sac			
From: [Redacted] 6525 TULIP TREE CT	To: [Redacted] 29-4820	0.15	150	R 1986
From: [Redacted]	To: [Redacted] Cul-de-Sac			
From: [Redacted] 6526 STONE PINE CT	To: [Redacted] 29-6527	0.07	80	R 1986
From: [Redacted]	To: [Redacted] 29-6528			
From: [Redacted] 6526 STONE PINE CT	To: [Redacted] 29-4820	0.08	210	R 1986
From: [Redacted]	To: [Redacted] 29-6526			
From: [Redacted] 6527 PITCH PINE CT	To: [Redacted] Cul-de-Sac	0.07	70	R 05/24/2000
From: [Redacted]	To: [Redacted] Cul-de-Sac			
From: [Redacted] 6528 BROKEN BRANCH CT	To: [Redacted] 29-6526	0.16	80	R 05/24/2000
From: [Redacted]	To: [Redacted] Cul-de-Sac			
From: [Redacted] 6529 SUMMERSHADE CT	To: [Redacted] 29-6523	0.14	210	R 05/24/2000
From: [Redacted]	To: [Redacted] 29-657			
From: [Redacted] 6530 WAVERLY CROSSING LA	To: [Redacted] Cul-de-Sac	0.32	190	R 05/24/2000
From: [Redacted]	To: [Redacted] 29-6530			
From: [Redacted] 6531 CASTLE CT	To: [Redacted] Cul-de-Sac	0.10	70	R 05/24/2000
From: [Redacted]	To: [Redacted] Dead End			
From: [Redacted] 6532 WOODSIDE PL	To: [Redacted] 29-6530	0.03	20	R 05/24/2000
From: [Redacted]	To: [Redacted] 29-6530			
From: [Redacted] 6533 WAVERLY CREEK CT	To: [Redacted] Cul-de-Sac	0.06	130	R 05/24/2000
From: [Redacted]	To: [Redacted] 29-5320 Sunrise Valley Dr			
From: [Redacted] 6534 Wood Oak Dr	To: [Redacted] Dead End	0.11	2400	F 2003

Route	Length	AADT	QA	Year
<b>Fairfax County</b>				
From: [Redacted] 6535 CROSEN CT	To: [Redacted] Cul-de-Sac	0.07	70	R 1996
From: [Redacted]	To: [Redacted] 29-5359			
From: [Redacted]	To: [Redacted] 29-696			
From: [Redacted] 6536 ANNIES WY	To: [Redacted] Cul-de-Sac	0.06	260	R 05/13/2002
From: [Redacted]	To: [Redacted] 29-6513			
From: [Redacted] 6537 YOUNGS BRANCH DR	To: [Redacted] 29-6538	0.09	420	R 08/28/2001
From: [Redacted] 6537 YOUNGS BRANCH DR	To: [Redacted] Cul-de-Sac	0.16	260	R 08/28/2001
From: [Redacted]	To: [Redacted] 29-6537			
From: [Redacted] 6538 CHINN HOUSE DR	To: [Redacted] Cul-de-Sac	0.16	170	R 08/28/2001
From: [Redacted]	To: [Redacted] 29-6513			
From: [Redacted] 6539 BLACKBURN FORD DR	To: [Redacted] Cul-de-Sac	0.17	220	R 08/28/2001
From: [Redacted]	To: [Redacted] 29-6513			
From: [Redacted] 6540 SUDLEY CHURCH CT	To: [Redacted] Cul-de-Sac	0.05	80	R 08/28/2001
From: [Redacted]	To: [Redacted] 29-6513			
From: [Redacted] 6541 HAVENNER CT	To: [Redacted] Cul-de-Sac	0.07	100	R 08/28/2001
From: [Redacted]	To: [Redacted] 29-6505			
From: [Redacted] 6542 ARRINGTON DR	To: [Redacted] Cul-de-Sac	0.30	120	R 05/24/2000
From: [Redacted]	To: [Redacted] Cul-de-Sac			
From: [Redacted] 6543 DEUAUGHN CT	To: [Redacted] 29-6542	0.06	60	R 05/24/2000
From: [Redacted]	To: [Redacted] 29-4864			
From: [Redacted] 6544 RUFFNER WOODS CT	To: [Redacted] Cul-de-Sac	0.10	90	R 1986
From: [Redacted]	To: [Redacted] 29-5498			
From: [Redacted] 6545	To: [Redacted] 0.18 ME 29-5498	0.18	810	R 09/18/2001
From: [Redacted]	To: [Redacted] 29-6548			
From: [Redacted] 6545	To: [Redacted] 29-6547	0.20	900	R 09/18/2001
From: [Redacted]	To: [Redacted] 29-6546	0.05	890	R 09/18/2001
From: [Redacted]	To: [Redacted] 29-6547	0.06	990	R 09/18/2001
From: [Redacted]	To: [Redacted] 29-6546	0.20	1400	R 09/18/2001
From: [Redacted]	To: [Redacted] 29-620			
From: [Redacted] 6545	To: [Redacted] 29-6022	0.09	1400	R 09/17/2001
From: [Redacted]	To: [Redacted] Dead End			
From: [Redacted] 6545	To: [Redacted] Cul-de-Sac	0.18	290	R 09/18/2001
From: [Redacted]	To: [Redacted] Cul-de-Sac			
From: [Redacted] 6546 TAPESTRY CT	To: [Redacted] 29-6545	0.08	150	R 08/14/2001
From: [Redacted]	To: [Redacted] Dead End			
From: [Redacted] 6547 FARNDON CT	To: [Redacted] 29-6545	0.09	200	R 08/14/2001
From: [Redacted]	To: [Redacted] Cul-de-Sac			
From: [Redacted] 6547 FARNDON CT	To: [Redacted] Cul-de-Sac	0.17	330	R 08/14/2001

Virginia Department of Transportation  
Mobility Management Division  
2003  
Annual Average Daily Traffic Volume Estimates By Section of Route  
Fairfax Maintenance Area

Route	Length	AADT	QA	Year
<b>Fairfax County</b>				
(6548) CATTERICK CT From 29-6545 To Cul-de-Sac	0.13	220	R	08/14/2001
(6549) HURSLEY CT From Cul-de-Sac To 29-677	0.07	40	R	1986
(6550) BLANCHE DR From Cul-de-Sac To 29-6551	0.06	50	R	1986
(6550) BLANCHE DR From 29-6551 To 29-6552	0.07	220	R	1986
(6550) BLANCHE DR From 29-6552 To 29-6553	0.05	310	R	1986
(6550) BLANCHE DR From 29-6553 To 29-6554	0.05	470	R	1986
(6550) BLANCHE DR From 29-6554 To 29-611	0.15	610	R	1986
(6551) SILVER ANN DR From Cul-de-Sac To 29-7640	0.22	400	R	04/15/2003
(6551) SILVER ANN DR From 29-7640 To 29-6550	0.12	130	R	1986
(6552) BOOT CT From Cul-de-Sac To 29-6550	0.07	60	R	1986
(6553) FROSTY CT From Cul-de-Sac To 29-6550	0.12	120	R	1986
(6554) FITT CT From Cul-de-Sac To 29-6550	0.13	40	R	1986
(6555) JAN VIEW LA From 29-4410 To 29-5965	0.04	1400	R	1986
(6556) From US 50; 29-7100 To 29-6557	0.31	3000	R	1991
(6556) From 29-6557 To Dead End	0.03	NA		1985
(6557) CHARLES STEWART DR From 29-7201 To 29-6556	0.03	2100	R	04/17/2002
(6557) CHARLES STEWART DR From 29-6556 To 29-6558	0.14	2100	R	1997
(6557) CHARLES STEWART DR From 29-6558 To 29-6559	0.06	2500	R	1997
(6557) CHARLES STEWART DR From 29-6559 To 29-6560	0.08	2400	R	1997
(6557) CHARLES STEWART DR From 29-6560 To 29-6561	0.10	2000	R	1997
(6557) CHARLES STEWART DR From 29-6561 To 29-6562	0.04	1800	R	1997
(6557) CHARLES STEWART DR From 29-6562 To 29-6597	0.05	1100	R	1997

Route	Length	AADT	QA	Year
<b>Fairfax County</b>				
(6558) From 29-6557 To Cul-de-Sac	0.73	2500	R	1997
(6558) From 29-608 To Cul-de-Sac	0.51	8900	R	04/17/2002
(6559) CHARLES STEWART CT From 29-6557 To Cul-de-Sac	0.07	80	R	1997
(6560) LT NICHOLS RD From Dead End To 29-6557	0.26	160	R	1997
(6560) LT NICHOLS RD From 29-6557 To Cul-de-Sac	0.10	410	R	1997
(6561) ALEXANDER CORNELL DR From 0.17 MW 29-6557 To 29-6557	0.17	110	R	1997
(6561) ALEXANDER CORNELL DR From 29-6557 To Cul-de-Sac	0.18	280	R	1997
(6562) STEWART'S FORD CT From 29-6557 To Cul-de-Sac	0.07	120	R	1997
(6563) FOX VALLEY CT From Dead End To 29-672	0.32	20	R	1997
(6563) FOX VALLEY CT From 29-672 Vale Rd To Cul-de-Sac	0.05	30	R	1997
(6564) RIPPLED CREEK CT From 29-6070 Southrun Rd To 29-6565	0.03	1200	R	1986
(6564) RIPPLED CREEK CT From 29-6565 To 29-6566	0.05	1000	R	1986
(6564) RIPPLED CREEK CT From 29-6566 To 29-6567	0.09	770	R	1986
(6564) RIPPLED CREEK CT From 29-6567 To 29-6568	0.03	470	R	1986
(6564) RIPPLED CREEK CT From 29-6568 To 29-6569	0.07	270	R	1986
(6564) RIPPLED CREEK CT From 29-6569 To Cul-de-Sac	0.04	100	R	11/29/2001
(6565) MORNING DEW CT From 29-6564 To Cul-de-Sac	0.09	200	R	11/29/2001
(6566) MAGIC TREE CT From Cul-de-Sac To 29-6564	0.15	390	R	11/29/2001
(6567) RAINDROP WY From 29-6564 To Cul-de-Sac	0.14	370	R	11/29/2001
(6568) WOLD DEN CT From 29-6564 To Cul-de-Sac	0.11	300	R	11/29/2001
(6569) DEEP VALLEY CT From 29-6564 To Cul-de-Sac	0.08	220	R	11/29/2001

Virginia Department of Transportation  
 Mobility Management Division  
 2003  
 Annual Average Daily Traffic Volume Estimates By Section of Route  
 Fairfax Maintenance Area

Route	Length	AADT	QA	Year
<b>Fairfax County</b>				
From: 29-6070 Southrun Rd (6570) GRANDVIEW CT	0.11	790	R	09/27/2000
To: Cul-de-Sac				
From: 29-6572 (6571) BURNING FOREST CT	0.16	720	R	09/27/2000
To: Cul-de-Sac				
From: Cul-de-Sac (6572) GREAT LAKE LA	0.62	100	R	1997
To: 29-6070 Southrun Rd				
From: 29-6572 (6573) WHITE STAR CT	0.09	200	R	11/29/2001
To: Cul-de-Sac				
From: 29-5880 (6574) VEERING LA	0.20	290	R	05/06/2003
To: Cul-de-Sac				
From: 29-5880 (6575) EBBTIDE LA	0.14	540	R	05/06/2003
To: Cul-de-Sac				
From: 29-6575 (6576) SAILCLOTH PL	0.09	130	R	05/06/2003
To: Cul-de-Sac				
From: 29-6575 (6577) PROTEST CT	0.04	80	R	05/06/2003
To: Cul-de-Sac				
From: 29-7529 (6578) SUMMERTON WY	0.04	46	R	05/12/2003
To: Cul-de-Sac				
From: 29-1666 (6579) MAYFAIR CT	0.04	90	R	06/02/2003
To: Cul-de-Sac				
From: 29-6587 (6580) EAGLE LANDING RD	0.06	790	R	10/22/2001
To: 29-6584				
From: 29-6584 (6580) EAGLE LANDING RD	0.11	780	R	10/22/2001
To: 29-6583				
From: 29-6583 (6580) EAGLE LANDING RD	0.05	760	R	10/22/2001
To: 29-6414				
From: 29-6414 (6581) DORY LANDING CT	0.14	250	R	10/22/2001
To: Cul-de-Sac				
From: 29-6414 (6582) POBURN LANDING CT	0.11	180	R	10/22/2001
To: Cul-de-Sac				
From: 29-5580 (6583) STEAMBOAT LANDING LA	0.08	650	R	10/22/2001
To: 0.03 ME 29-7047				
From: 0.03 ME 29-7047 (6583) STEAMBOAT LANDING LA	0.55	950	R	10/22/2001
To: 29-6580				
From: Cul-de-Sac (6584) EAGLE LANDING CT	0.11	200	R	08/29/2001
To: 29-6580				
From: 29-6414 (6585) BURNSIDE LANDING CT	0.08	90	R	08/29/2001
To: Cul-de-Sac				
From: Cul-de-Sac (6586) BATTALION LANDING CT	0.09	100	R	08/29/2001
To: 29-6414				

Route	Length	AADT	QA	Year
<b>Fairfax County</b>				
From: Cul-de-Sac (6587)	0.08	100	R	10/31/2001
To: 29-6590				
From: 29-6590 (6587)	0.08	490	R	10/31/2001
To: 29-6580				
From: 29-6580 (6587)	0.09	710	R	10/31/2001
To: 29-6589				
From: 29-6589 (6587)	0.14	720	R	10/31/2001
To: 29-6588				
From: 29-6588 (6587)	0.05	910	R	10/31/2001
To: 29-6197 Roberts Pkwy				
From: Cul-de-Sac (6588) SWAN LANDING CT	0.06	80	R	08/28/2001
To: 29-6587				
From: 29-6587 (6589) FALCON LANDING CT	0.12	90	R	08/28/2001
To: Cul-de-Sac				
From: Cul-de-Sac (6590)	0.06	80	R	08/28/2001
To: 29-6587				
From: Cul-de-Sac (6591) DELJO DR	0.10	40	R	1986
To: 29-656				
From: 29-6594 (6592) STARLIT PONDS DR	0.05	3200	R	1991
To: 29-6593				
From: 29-6593 (6592) STARLIT PONDS DR	0.07	80	R	1986
To: Cul-de-Sac				
From: Cul-de-Sac (6593) PICKSTONE DR	0.06	350	R	1986
To: Mirror Pond Rd				
From: Mirror Pond Rd (6593) PICKSTONE DR	0.05	510	R	1986
To: 29-4699				
From: 29-4699 (6593) PICKSTONE DR	0.11	3200	R	1991
To: 29-6592				
From: Dead End (6594)	0.03	300	R	1986
To: 29-6592				
From: 29-6592 (6594)	0.09	4300	R	1991
To: Dead End				
From: 29-6583 (6595) FULTON'S LANDING CT	0.05	60	R	08/27/2001
To: Cul-de-Sac				
From: Cul-de-Sac (6596) COOPER'S LANDING CT	0.07	120	R	08/27/2001
To: 29-6583				
From: Cul-de-Sac (6597) WASHINGTON BRICE RD	0.05	150	R	1997
To: 29-6599				
From: 29-6599 (6597) WASHINGTON BRICE RD	0.25	410	R	1997
To: 29-6598				
From: 29-6598 (6597) WASHINGTON BRICE RD	0.09	590	R	1997
To: 29-6557				
From: 29-6557 (6597) WASHINGTON BRICE RD	0.12	170	R	1997
To: Dead End				

Virginia Department of Transportation  
 Mobility Management Division  
 2003  
 Annual Average Daily Traffic Volume Estimates By Section of Route  
 Fairfax Maintenance Area

Route	Length	AADT	QA	Year
<b>Fairfax County</b>				
(6598) BRICE'S FORD CT	0.10	170	R	1997
(6599) FULLER DUNAWAY CT	0.03	7	R	1997
(6600) MONTMORENCY DR	0.09	60	R	1996
(6600) MONTMORENCY DR	0.21	420	R	1996
(6600) MONTMORENCY DR	0.21 ME 29-3203			
(6600) MONTMORENCY DR	0.45	490	R	1996
(6601) MOONAC CT	0.05	50	R	1996
(6602) ERMANTRUDE CT	0.13	120	R	1996
(6603) MOUNT VERNON CI	0.25	410	R	1986
(6603) MOUNT VERNON CI	0.38	610	R	1986
(6603) MOUNT VERNON CI	0.10	1200	R	1986
(6604) MOUNT VERNON LD	0.16	130	R	1986
(6605) QUISENBERRY DR	0.22	960	R	05/21/2003
(6606) QUISENBERRY DR	0.04	120	R	05/21/2003
(6607) PRAM WY	0.04	1000	R	05/21/2003
(6608) NALLS RD	0.23	1300	R	05/21/2003
(6609) HIGHLAND MEWS CT	0.27	3900	R	06/14/2002
(6610) HIGHLAND MEWS CT	0.11	30	R	09/27/2000
(6610) HIGHLAND MEWS CT	0.13	210	R	09/27/2000
(6610) HIGHLAND MEWS CT	0.03	310	R	09/27/2000
(6610) HIGHLAND MEWS CT	0.19	400	R	09/27/2000
(6611) CARLS CT	0.05	70	R	09/27/2000

Route	Length	AADT	QA	Year
<b>Fairfax County</b>				
(6612) BANNON HILL CT	0.12	160	R	09/27/2000
(6613) BICENTENNIAL CT	0.04	49	R	09/27/2000
(6613) BICENTENNIAL CT	0.10	230	R	09/27/2000
(6614) DONEGAL CHURCH CT	0.06	60	R	09/27/2000
(6615) Waldren Dr	0.32	1600	F	2003
(6616) WEXFORD DR	0.03	20	R	1996
(6616) WEXFORD DR	0.08	190	R	1996
(6616) WEXFORD DR	0.11	290	R	1996
(6617) WEXFORD WY	0.04	60	R	1996
(6618) FALLSWOOD WY	0.43	1000	R	05/09/2003
(6619) COLGROVE CT	0.05	90	R	05/09/2003
(6620) CLOVER LEAF DR	0.30	170	R	1996
(6621) DOLSIE GROVE DR	0.04	40	R	1986
(6621) DOLSIE GROVE DR	0.05	1500	R	1986
(6621) DOLSIE GROVE DR	0.04	1600	R	1986
(6621) DOLSIE GROVE DR	0.04	3200	R	1991
(6622) SHEFFIELD GREEN WY	0.01	600	R	05/06/2003
(6622) SHEFFIELD GREEN WY	0.12	690	R	1986
(6622) SHEFFIELD GREEN WY	0.07	820	R	1986
(6622) SHEFFIELD GREEN WY	0.05	910	R	1986
(6623) SURRY GROVE CT	0.05	60	R	1986



Virginia Department of Transportation  
 Mobility Management Division  
 2003  
 Annual Average Daily Traffic Volume Estimates By Section of Route  
 Fairfax Maintenance Area

Route	Length	AADT	QA	Year
<b>Fairfax County</b>				
From: Cul-de-Sac				
6624 LANCER RIDGE CT	0.04	50	R	1986
To: 29-6622				
From: Cul-de-Sac				
6625 MACSVEGA CT	0.04	40	R	1986
To: 29-6622				
From: 29-6618				
6626 ASHMEADOW CT	0.06	1100	R	08/14/2001
To: Cul-de-Sac				
From: Cul-de-Sac				
6627 SUMMERHILL CT	0.18	350	R	05/06/2003
To: 29-6618				
From: 29-6618				
6628 OWEN'S VIEW CT	0.03	410	R	08/14/2001
To: Cul-de-Sac				
From: Cul-de-Sac				
6629 DAVISWOOD DR	0.20	90	R	1996
To: 29-6630				
From: 29-6630				
6629 DAVISWOOD DR	0.08	500	R	1996
To: 29-6633				
From: 29-6633				
6629 DAVISWOOD DR	0.11	370	R	1996
To: 29-6634				
From: 29-6634				
6629 DAVISWOOD DR	0.04	30	R	1996
To: Dead End				
From: 29-6629				
6630 SUMMERWOOD DR	0.17	810	R	1996
To: 29-6631				
From: 29-6631				
6630 SUMMERWOOD DR	0.09	980	R	1996
To: 29-684 Spring Hill Rd				
From: Cul-de-Sac				
6631 SUMMERWOOD CT	0.07	50	R	1996
To: 29-6632				
From: 29-6632				
6631 SUMMERWOOD CT	0.15	140	R	1996
To: 29-6630				
From: Cul-de-Sac				
6632 BERNANE FOREST CT	0.07	50	R	1996
To: 29-6631				
From: Cul-de-Sac				
6633 HONEYWOOD CT	0.09	50	R	1996
To: 29-6629				
From: 29-694				
6634 HOLLY LEAF DR	0.36	620	R	1996
To: 29-6620				
From: 29-6620				
6634 HOLLY LEAF DR	0.20	290	R	1996
To: 0.20 MN 29-6620				
From: 29-6629				
6634 HOLLY LEAF DR	0.12	320	R	1996
To: 29-6629				
From: 29-5466				
6635 NOMIS DR	0.11	90	R	1986
To: Cul-de-Sac				
From: FR-256				
6636	0.02	6700	R	1991
To: 29-6637				
From: 29-6637				
6636	0.12	4900	R	1991
To: 29-655				

Route	Length	AADT	QA	Year
<b>Fairfax County</b>				
From: 29-6636				
6637 ROSEHAVEN ST	0.05	5900	R	1991
To: SR 123				
From: 29-603 Beach Mill Rd				
6638 SAINT IVES RD	0.22	170	R	1996
To: 29-6639				
From: Dead End				
6639 BELGRAVIA CT	0.05	30	R	1996
To: 29-6638				
From: 29-6638				
6639 BELGRAVIA CT	0.23	80	R	1996
To: Dead End				
From: 29-5453				
6640 LATIGO LA	0.13	510	R	1997
To: 29-6641				
From: 29-6641				
6640 LATIGO LA	0.08	350	R	1997
To: 29-6642				
From: 29-6642				
6640 LATIGO LA	0.19	190	R	1997
To: Cul-de-Sac				
From: Cul-de-Sac				
6641 LATIGO CT	0.12	140	R	1997
To: 29-6640				
From: Cul-de-Sac				
6642 POMMEL CT	0.10	70	R	1997
To: 29-6640				
From: Cul-de-Sac				
6643 PARK LAKE DR	0.36	230	R	1996
To: 29-1212				
From: Dead End				
6644	0.12	130	R	1996
To: 29-5764				
From: 29-5764				
6644	0.12	80	R	1996
To: Dead End				
From: 29-5764				
6645 LAUREL HILL CT	0.05	30	R	1996
To: Cul-de-Sac				
From: 29-790 Alban Rd				
6646 TERRA WOODS DR	0.09	3000	R	1991
To: 29-6647				
From: 29-638				
6647 TERRA GRANDE AV	0.09	NA		1985
To: 29-6736				
From: 29-6736				
6647 TERRA GRANDE AV	0.48	2800	R	1991
To: Cul-de-Sac				
From: Cul-de-Sac				
6648 CHILLUM CT	0.12	130	R	1986
To: 29-6647				
From: Cul-de-Sac				
6649 GLENVILLE CT	0.11	120	R	1986
To: 29-6647				
From: Cul-de-Sac				
6650 RANDOLPH CT	0.09	46	R	1986
To: 29-2912				
From: 29-657 SOUTH				
6651 KINROSS CI	0.23	3100	R	1991
To: 29-6652				
From: 29-6652				
6651 KINROSS CI	0.04	2700	R	1997
To: 29-6653				

Virginia Department of Transportation  
 Mobility Management Division  
 2003  
 Annual Average Daily Traffic Volume Estimates By Section of Route  
 Fairfax Maintenance Area

Route	Length	AADT	QA	Year
<b>Fairfax County</b>				
From: 29-6653				
6651 KINROSS CI	0.08	1900	R	1997
To: 29-6658				
6651 KINROSS CI	0.70	NA		1985
To: 29-8381 EAST				
6651 KINROSS CI	0.59	NA		1985
To: 29-657				
From: Cul-de-Sac				
6652 ALLNESS LA	0.07	90	R	1986
To: 29-6843				
6652 ALLNESS LA	0.15	1100	R	1986
To: 29-6651				
From: Cul-de-Sac				
6653 RAVENS CRAIG CT	0.10	140	R	1996
To: 29-6651				
From: 29-6651				
6654 KINROSS CT	0.04	50	R	1996
To: Cul-de-Sac				
From: 29-6651				
6655 GLENDUNDEE DR	0.13	340	R	1986
To: 29-6656				
From: Cul-de-Sac				
6656 KIRKWELL PL	0.09	140	R	1996
To: 29-6655				
6656 KIRKWELL PL	0.04	160	R	1996
To: 29-6657				
6656 KIRKWELL PL	0.07	80	R	1996
To: 29-6651				
From: Cul-de-Sac				
6657 GORDON CT	0.05	70	R	1996
To: 29-6656				
From: 29-6651				
6658 GREENSTONE WY	0.12	200	R	1996
To: Cul-de-Sac				
From: Cul-de-Sac				
6659 GREENSTONE CT	0.03	50	R	1996
To: 29-6658				
From: 29-6651				
6660 KINBRACE RD	0.07	220	R	1996
To: 29-6661				
From: Dead End				
6661 MUIRKIRK LA	0.08	120	R	1996
To: 29-6660				
6661 MUIRKIRK LA	0.12	160	R	1996
To: Cul-de-Sac				
From: 29-744 Hilltop Rd				
6662 GROVEMORE LA	0.10	1300	R	1997
To: Cul-de-Sac				
From: 29-671				
6663 HOLLYBROOK PL	0.14	70	R	1986
To: Cul-de-Sac				
From: 29-5994 SOUTH				
6664 CARTERWOOD DR	0.19	440	R	1986
To: 29-6665				
6664 CARTERWOOD DR	0.10	190	R	1986
To: 0.10 ME 29-6665				

Route	Length	AADT	QA	Year
<b>Fairfax County</b>				
From: 0.10 ME 29-6665				
6664 CARTERWOOD DR	0.13	450	R	05/15/2003
To: 29-5994 NORTH				
From: Cul-de-Sac				
6665 MARCUS CT	0.10	110	R	1986
To: 29-6664				
From: 29-5887				
6666 BARNACLE PL	0.07	70	R	1986
To: Cul-de-Sac				
From: 29-5880				
6667 BALLAST CT	0.04	50	R	1986
To: Cul-de-Sac				
From: Cul-de-Sac				
6668 CHAPEL HILL DR	0.12	370	R	04/29/2003
To: 29-643				
From: 29-6673				
6669 GAMID DR	0.13	120	R	1986
To: Dead End				
From: Cul-de-Sac				
6670 O'HARA PL	0.04	50	R	12/06/2001
To: 29-6673				
From: 29-6673				
6671 TARA HEIGHTS PL	0.07	140	R	12/06/2001
To: Cul-de-Sac				
From: 29-641				
6672 NEWINGTON WOODS DR	0.15	590	R	12/06/2001
To: 29-6673				
6672 NEWINGTON WOODS DR	0.15	320	R	12/06/2001
To: Cul-de-Sac				
From: 29-7027				
6673 MIDDLE RUN DR	0.02	740	R	04/29/2003
To: 0.02 ME 29-7027				
6673 MIDDLE RUN DR	0.05	140	R	1986
To: 29-6672				
6673 MIDDLE RUN DR	0.10	940	R	12/06/2001
To: 29-6671				
6673 MIDDLE RUN DR	0.03	670	R	1986
To: 29-6670				
6673 MIDDLE RUN DR	0.03	830	R	1986
To: 29-6669				
6673 MIDDLE RUN DR	0.03	1000	R	1986
To: 29-640				
From: 29-4864				
6674 WILSON WOODS CT	0.07	70	R	1986
To: Cul-de-Sac				
From: 29-4864				
6675 TAMAR WOODS CT	0.06	70	R	1986
To: Cul-de-Sac				
From: Cul-de-Sac				
6676 HERZELL WOODS CT	0.11	110	R	1986
To: 29-4864				
From: 29-608				
6677 MONTEREY ESTATES DR	0.40	990	R	1991
To: 29-7207				
From: 29-7207				
6678 YUKON RD	0.07	20	R	1986
To: 29-6677				

Virginia Department of Transportation  
 Mobility Management Division  
 2003  
 Annual Average Daily Traffic Volume Estimates By Section of Route  
 Fairfax Maintenance Area

Route	Length	AADT	QA	Year
<b>Fairfax County</b>				
From: 29-6677				
6679 NEW CARSON DR	0.08	40	R	1986
To: 29-7611				
From: Cul-de-Sac				
6680 RANLEIGH MANOR DR	0.06	47	R	1997
To: 29-6682				
From: 29-6682				
6680 RANLEIGH MANOR DR	0.03	110	R	1997
To: 29-6681				
From: 29-6681				
6680 RANLEIGH MANOR DR	0.08	160	R	1997
To: 29-695				
From: Cul-de-Sac				
6681 CLAYBORNE HOUSE CT	0.07	47	R	1997
To: 29-6680				
From: 29-6680				
6682 BERESFORD CT	0.05	50	R	1997
To: Cul-de-Sac				
From: 29-5282				
6683 VILLAGE GREEN DR	0.28	100	R	1986
To: Dead End				
From: SR 193				
6684 WELHAM GREEN RD	0.19	690	R	1996
To: 29-6685				
From: 29-6685				
6684 WELHAM GREEN RD	0.21	380	R	1996
To: 29-7326				
From: Cul-de-Sac				
6685 WARWICKSHIRE DR	0.08	120	R	1996
To: 29-6686				
From: 29-6686				
6685 WARWICKSHIRE DR	0.08	210	R	1996
To: 29-6684				
From: Cul-de-Sac				
6686 WARWICKSHIRE CT	0.06	60	R	1996
To: 29-6685				
From: END LOOP				
6687 ONION PATCH DR	0.05	120	R	1986
To: 29-6691				
From: 29-6691				
6687 ONION PATCH DR	0.20	170	R	1986
To: 29-6690				
From: 29-6690				
6687 ONION PATCH DR	0.05	230	R	1986
To: 29-6689				
From: 29-6689				
6687 ONION PATCH DR	0.05	310	R	1986
To: BEGIN LOOP				
From: 29-6688				
6687 ONION PATCH DR	0.04	530	R	1986
To: 29-6688				
From: 29-6688				
6687 ONION PATCH DR	0.05	730	R	1986
To: 29-643				
From: 29-6687				
6688 SPANKER DR	0.02	190	R	1986
To: 0.02 ME 29-6687				
From: 0.02 ME 29-6687				
6688 SPANKER DR	0.19	730	R	04/29/2003
To: Cul-de-Sac				
From: 29-6687				
6689 COURAGEOUS CI	0.08	70	R	1986
To: Cul-de-Sac				
From: Cul-de-Sac				
6690 HALYARD PL	0.04	40	R	1986
To: 29-6687				

Route	Length	AADT	QA	Year
<b>Fairfax County</b>				
From: Cul-de-Sac				
6691 BACKSTAY CT	0.03	40	R	1986
To: 29-6687				
From: 29-6694				
6692 LYNWOOD HILL RD	0.05	110	R	1997
To: 29-6693				
From: 29-6693				
6692 LYNWOOD HILL RD	0.11	220	R	1997
To: SR 123				
From: Cul-de-Sac				
6693 SUFFIELD DR	0.14	130	R	1997
To: 29-6692				
From: Dead End				
6694 ALDEBARAN DR	0.17	140	R	1997
To: 29-6692				
From: 29-6692				
6694 ALDEBARAN DR	0.05	60	R	1997
To: Cul-de-Sac				
From: 29-6647				
6695 RUXTON DR	0.06	350	R	1986
To: 29-6696				
From: 29-6696				
6695 RUXTON DR	0.09	110	R	1986
To: Cul-de-Sac				
From: Dead End				
6696 LINDSIDE WY	0.06	60	R	1986
To: 29-6695				
From: 29-6695				
6696 LINDSIDE WY	0.06	150	R	1986
To: 29-6697				
From: 29-6697				
6696 LINDSIDE WY	0.09	90	R	1986
To: Cul-de-Sac				
From: Cul-de-Sac				
6697 LINDSIDE PL	0.04	30	R	1986
To: 29-6696				
From: Dead End				
6698 WOODSTOWN DR	0.04	30	R	1986
To: 29-6647				
From: 29-6647				
6698 WOODSTOWN DR	0.05	280	R	1986
To: 29-6699				
From: 29-6699				
6698 WOODSTOWN DR	0.09	220	R	1986
To: 29-6700				
From: 29-6700				
6698 WOODSTOWN DR	0.07	80	R	1986
To: Cul-de-Sac				
From: 29-6698				
6699 ALVARADO CT	0.05	40	R	1986
To: Cul-de-Sac				
From: Cul-de-Sac				
6700 WOODSTOWN CT	0.04	70	R	1986
To: 29-6698				
From: SR 228				
6701 KINGSTREAM DR	0.06	2000	R	1996
To: 29-6702				
From: 29-6702				
6701 KINGSTREAM DR	0.10	80	R	1986
To: 29-6704 WEST				
From: 29-6704 WEST				
6701 KINGSTREAM DR	0.57	NA		1985
To: Dead End				
From: 29-6701				
6702 STREAMVALE CI	0.22	450	R	1986
To: 29-6703				

Virginia Department of Transportation  
 Mobility Management Division  
 2003  
 Annual Average Daily Traffic Volume Estimates By Section of Route  
 Fairfax Maintenance Area

Route	Length	AADT	QA	Year
<b>Fairfax County</b>				
From: 29-6703				
6702 STREAMVALE CI	0.16	210	R	1986
To: 29-6704				
From: 29-6701				
6703	0.05	210	R	1996
To: 29-6702				
From: 29-6701				
6703	0.41	9	R	1986
To: Dead End				
From: 29-6701				
6704 PARKSTREAM TE	0.28	100	R	1997
To: 0.28 ME 29-6701				
From: 29-6702				
6704 PARKSTREAM TE	0.03	60	R	1997
To: 29-6702				
From: 29-6702				
6704 PARKSTREAM TE	0.04	50	R	1997
To: Cul-de-Sac				
From: 29-602				
6705 JORDAN LA	0.21	160	R	1996
To: Cul-de-Sac				
From: Dead End				
6706 CANTERBERRY RD	0.57	370	R	11/07/2001
To: 29-6707				
From: 29-6707				
6706 CANTERBERRY RD	0.28	890	R	11/01/2001
To: SR 123				
From: Cul-de-Sac				
6707 NATIVE DANCER CT	0.09	80	R	11/07/2001
To: 29-6706				
From: Cul-de-Sac				
6708 SCENIC VIEW TE	0.28	220	R	1996
To: 29-743				
From: Cul-de-Sac				
6709 CARPERS FARM CT	0.17	110	R	1996
To: 29-743				
From: 29-7830				
6710	0.25	210	R	1996
To: 29-6829				
From: Butter Churn Dr				
6710	0.12	480	R	1996
To: 29-6711				
From: 29-6711				
6710	0.11	840	R	1996
To: 29-6225				
From: 29-6710				
6711 COLD HARBOR DR	0.05	110	R	1986
To: 29-6712				
From: Dead End				
6712 COLD HARBOR CT	0.05	45	R	1986
To: 29-6711				
From: 29-6711				
6712 COLD HARBOR CT	0.06	60	R	1986
To: Dead End				
From: 29-895				
6713 SUNSET PL	0.06	80	R	05/12/2003
To: Cul-de-Sac				
From: Cul-de-Sac				
6714 WHITEWOOD LA	0.05	80	R	1997
To: 29-6715				

Route	Length	AADT	QA	Year
<b>Fairfax County</b>				
From: 29-6715				
6714 WHITEWOOD LA	0.15	310	R	1997
To: 29-6258				
From: 29-6258				
6714 WHITEWOOD LA	0.07	80	R	1997
To: Dead End				
From: 29-6714				
6715 FIREWOOD CT	0.10	150	R	1997
To: Cul-de-Sac				
From: Cul-de-Sac				
6716 COLVIN FOREST DR	0.15	190	R	1996
To: 29-6881				
From: 29-6881				
6716 COLVIN FOREST DR	0.11	360	R	1996
To: 29-6719				
From: 29-6719				
6716 COLVIN FOREST DR	0.05	480	R	1996
To: 29-6718				
From: 29-6718				
6716 COLVIN FOREST DR	0.03	510	R	1996
To: 29-6717				
From: 29-6717				
6716 COLVIN FOREST DR	0.12	590	R	1996
To: SR 7				
From: 29-6716				
6717 MILL WHEEL LA	0.13	100	R	1996
To: Cul-de-Sac				
From: 29-6716				
6718 CHESTNUT OAK CT	0.05	30	R	1996
To: Cul-de-Sac				
From: Cul-de-Sac				
6719 WANDERING CREEK RD	0.05	70	R	1996
To: 29-6716				
From: US 50				
6720	0.18	3200	R	1991
To: 29-699				
From: Cul-de-Sac				
6721 BROAD BRANCH CT	0.17	230	R	1997
To: 29-937 Douglass Dr				
From: Cul-de-Sac				
6722 GOLDFIELD LA	0.04	NA		1986
To: 29-7045				
From: 29-7045				
6722 GOLDFIELD LA	0.18	210	R	1986
To: 29-643				
From: 29-6808				
6723 KENWOOD AV	0.05	140	R	01/02/2002
To: 29-6807				
From: 29-6807				
6723 KENWOOD AV	0.04	400	R	01/02/2001
To: 29-6806				
From: 29-6806				
6723 KENWOOD AV	0.09	710	R	01/02/2001
To: 29-6805				
From: 29-6805				
6723 KENWOOD AV	0.08	940	R	01/02/2001
To: 29-6724				
From: 29-6724				
6723 KENWOOD AV	0.10	970	R	01/02/2001
To: 29-638				
From: Cul-de-Sac				
6724 GREGORY CT	0.08	120	R	01/02/2001
To: 29-6723				
From: Dead End				
6725 HAISLIP LA	0.01	8	R	08/07/2000
To: 29-6726				

Virginia Department of Transportation  
 Mobility Management Division  
 2003  
 Annual Average Daily Traffic Volume Estimates By Section of Route  
 Fairfax Maintenance Area

Route	Length	AADT	QA	Year
<b>Fairfax County</b>				
From: 29-6726				
(6725) HAISLIP LA	0.10	30	R	08/07/2000
To: 29-601				
From: 29-6725				
(6726) RIO VISTA DR	0.01	2	R	08/07/2000
To: Dead End				
From: Dead End				
(6727)	0.08	30	R	1986
To: 29-970				
From: Cul-de-Sac				
(6728) ASHCOMB CT	0.05	30	R	1986
To: 29-970				
From: Cul-de-Sac				
(6730) EDGECOMB CT	0.04	40	R	1986
To: 29-6729				
From: 29-6154 Country Creek Rd				
(6731) VADEN DR	0.21	1300	R	1991
To: Dead End				
From: Cul-de-Sac				
(6732) NORTHEDGE DR	0.59	1400	R	05/13/2003
To: 29-6734				
From: Cul-de-Sac				
(6733) NORTHEDGE CT	0.08	490	R	12/03/2001
To: 29-6732				
From: Cul-de-Sac				
(6734) SCOTT ST	0.22	370	R	12/03/2001
To: 29-6735				
From: 29-6735				
(6734) SCOTT ST	0.59	710	R	05/13/2003
To: 29-636 Hooes Rd				
From: Cul-de-Sac				
(6735) LAKELAND VALLEY DR	0.19	770	R	12/03/2001
To: 29-6734				
From: 29-6647				
(6736) SPRINGFIELD HILLS DR	0.27	620	R	05/06/2003
To: Cul-de-Sac				
From: Cul-de-Sac				
(6737) HORNBUCKLE DR	0.12	130	R	1986
To: 29-638				
From: Dead End				
(6738) HOLLY BLOSSOM CT	0.09	70	R	1996
To: 29-6218				
From: 29-6218				
(6738) HOLLY BLOSSOM CT	0.15	160	R	1996
To: Dead End				
From: Cul-de-Sac				
(6739) SAUGUS CT	0.04	70	R	1996
To: 29-6125				
From: SR 7				
(6740) FAULKNER DR	0.06	380	R	1996
To: 29-6125				
From: 29-5977				
(6741) FOX GLEN DR	0.27	190	R	1997
To: Cul-de-Sac				
From: Dead End				
(6742) SIXTH SOUTH RD	0.05	40	R	1986
To: 29-1173				
From: 29-1173				
(6742) SIXTH SOUTH RD	0.03	650	R	1986
To: Arlington County Line				

Route	Length	AADT	QA	Year
<b>Fairfax County</b>				
From: Cul-de-Sac				
(6743) MERRITT PL	0.16	380	R	1997
To: 29-1173				
From: Cul-de-Sac				
(6744) VICTORIA FARMS LA	0.28	20	R	1986
To: 29-6745				
From: 29-6745				
(6744) VICTORIA FARMS LA	0.21	80	R	1986
To: 29-675				
From: 29-6744				
(6745) COUNTRY VIEW CT	0.13	20	R	1986
To: Cul-de-Sac				
From: 29-623				
(6746) BROOKMAY CT	0.04	20	R	1986
To: Cul-de-Sac				
From: 29-4858				
(6747) BIRCH POND LA	0.10	140	R	08/16/2001
To: Cul-de-Sac				
From: Cul-de-Sac				
(6748) GLENRIDGE CT	0.19	190	R	1996
To: SR 7				
From: 29-651; 29-906				
(6749) FALMEAD RD	0.10	1200	R	1986
To: Cul-de-Sac				
From: Dead End				
(6750) LOGWOOD LA	0.17	130	R	1986
To: 29-4820				
From: Dead End				
(6751) Monument Dr	0.93	8400	F	2003
To: 29-7960 Fair Ridge Dr				
From: 29-3501				
(6752) LORAN CT	0.11	100	R	1996
To: Cul-de-Sac				
From: Cul-de-Sac				
(6753) WILLOW BRANCH CT	0.06	50	R	1996
To: 29-6382				
From: Dead End				
(6754) SPRING BRANCH DR	0.06	40	R	1996
To: 29-6382				
From: 29-6382				
(6754) SPRING BRANCH DR	0.19	160	R	1996
To: Cul-de-Sac				
From: SR 28 Sully Rd				
(6755) Westfields Blvd	0.64	15000	F	2003
To: 29-657				
From: Cul-de-Sac				
(6756) WOODSTONE PL	0.17	780	R	05/19/2003
To: 29-633 Kings Hwy South				
From: Cul-de-Sac				
(6757) BLUE SLATE CT	0.05	80	R	05/19/2003
To: 29-5272				
From: 29-677				
(6758) ROUNDHOUSE RD	0.10	120	R	1996
To: Cul-de-Sac				
From: Beginning of Loop				
(6759) DUNLEIGH DR	0.51	420	R	01/24/2002
To: End of Loop				
From: End of Loop				
(6759) DUNLEIGH DR	0.04	230	R	1986
To: 29-6761				

Virginia Department of Transportation  
 Mobility Management Division  
 2003  
 Annual Average Daily Traffic Volume Estimates By Section of Route  
 Fairfax Maintenance Area

Route	Length	AADT	QA	Year
<b>Fairfax County</b>				
From: 29-6761				
(6759) DUNLEIGH DR	0.05	800	R	1986
To: 29-6760				
From: 29-6760				
(6759) DUNLEIGH DR	0.27	1300	R	01/24/2001
To: 29-620; 29-3663				
From: 29-6759				
(6760) MACMAHON DR	0.05	140	R	1986
To: 29-6762				
From: 29-6759				
(6761) DUNLEIGH CT	0.07	110	R	01/23/2002
To: Cul-de-Sac				
From: Dead End				
(6762) DUNLEIGH GLEN LA	0.06	50	R	01/23/2002
To: 29-6760				
From: 29-6760				
(6762) DUNLEIGH GLEN LA	0.11	140	R	01/23/2002
To: Cul-de-Sac				
From: Cul-de-Sac				
(6763)	0.19	70	R	1997
To: 29-677				
From: 29-677				
(6763)	0.14	100	R	1997
To: Cul-de-Sac				
From: 29-3548				
(6764) BRIARBUSH WY	0.04	60	R	1997
To: Cul-de-Sac				
From: 29-5255				
(6765) BROWN CT	0.07	90	R	1986
To: Cul-de-Sac				
From: Cul-de-Sac				
(6766) SHAW PARK CT	0.07	40	R	1986
To: 29-5255				
From: 29-6078				
(6767) BACKLASH CT	0.05	40	R	1986
To: Cul-de-Sac				
From: Cul-de-Sac				
(6768) ROUNDABOUT WY	0.05	40	R	11/29/2001
To: 29-6769				
From: 29-6769				
(6768) ROUNDABOUT WY	0.13	220	R	1986
To: 29-6078				
From: 29-6078				
(6768) ROUNDABOUT WY	0.22	40	R	1986
To: 29-6769				
From: 29-6768 WEST				
(6769) SHIPS CURVE LA	0.02	180	R	11/29/2001
To: 0.02 ME 29-6768				
From: 0.02 ME 29-6768				
(6769) SHIPS CURVE LA	0.30	130	R	05/20/2003
To: Cul-de-Sac				
From: Dead End				
(6770) ACORN HILL DR	0.03	30	R	08/15/2001
To: 29-4978 Melville Lane				
From: 29-5453				
(6771) SUMACS ST	0.17	120	R	1986
To: 29-5445				
From: 29-637				
(6772) HILL PARK DR	0.06	610	R	1986
To: 29-6773				
From: 29-6773				
(6772) HILL PARK DR	0.05	100	R	1986
To: 0.05 ME 29-6773				

Route	Length	AADT	QA	Year
<b>Fairfax County</b>				
From: 0.05 ME 29-6773				
(6772) HILL PARK DR	0.16	1600	R	05/20/2003
To: 29-7569				
From: 29-6772				
(6773) HILL PARK CT	0.12	360	R	1986
To: Cul-de-Sac				
From: 29-5785				
(6774) WOODLAND GLEN CT	0.04	30	R	1996
To: Cul-de-Sac				
From: 29-5785				
(6775) CHEDDAR DR	0.08	30	R	1996
To: 29-8173				
From: 29-5987				
(6776)	0.30	200	R	1986
To: 29-5987				
From: 29-5984				
(6777) COUNTRY SQUIRE LA	0.05	240	R	09/22/2001
To: 29-6778				
From: 29-6778				
(6777) COUNTRY SQUIRE LA	0.08	160	R	09/22/2001
To: Cul-de-Sac				
From: 29-6777				
(6778) WHEATFIELD CT	0.12	150	R	08/14/2001
To: Cul-de-Sac				
From: Cul-de-Sac				
(6779)	0.22	400	R	06/02/2003
To: 29-7260				
From: 29-7260				
(6779)	0.37	330	R	1986
To: 29-891 NORTH				
From: 29-891				
(6780) WOODEN VALLEY CT	0.09	90	R	1986
To: Cul-de-Sac				
From: 29-709				
(6781) MONARCH LA	0.24	1500	R	1991
To: 29-6785				
From: 29-6785				
(6781) MONARCH LA	0.51	210	R	1997
To: 29-3565				
From: Cul-de-Sac				
(6782) SEVAN CT	0.08	140	R	1997
To: 29-6781				
From: Cul-de-Sac				
(6783) NICOLE CT	0.09	120	R	1997
To: 29-6784				
From: 29-6784				
(6783) NICOLE CT	0.06	360	R	1997
To: 29-6781				
From: Cul-de-Sac				
(6784) TALEEN CT	0.13	180	R	1997
To: 29-6783				
From: 29-6781				
(6785) BROKEN ARROW CT	0.10	90	R	1997
To: Cul-de-Sac				
From: Cul-de-Sac				
(6786) BROKEN KNIFE CT	0.07	80	R	1997
To: 29-6785				
From: Dead End				
(6787) ARARAT CT	0.12	140	R	1997
To: 29-6781				

Virginia Department of Transportation  
 Mobility Management Division  
 2003  
 Annual Average Daily Traffic Volume Estimates By Section of Route  
 Fairfax Maintenance Area

Route	Length	AADT	QA	Year
<b>Fairfax County</b>				
From: 29-6781				
(6787) ARARAT CT	0.07	120	R	1997
To: Cul-de-Sac				
From: 29-6781				
(6788) VAN CT	0.06	110	R	1997
To: Cul-de-Sac				
From: 29-674				
(6789) HUNTING CREST LA	0.28	190	R	1986
To: 29-6790				
From: 29-6790				
(6789) HUNTING CREST LA	0.11	40	R	1986
To: Cul-de-Sac				
From: 29-6789				
(6790) BROOKMEADE PL	0.16	70	R	1986
To: Cul-de-Sac				
From: Cul-de-Sac				
(6791) STOKLEY WY	0.04	60	R	1996
To: 29-6794				
From: 29-6794				
(6791) STOKLEY WY	0.05	240	R	1996
To: 29-6792				
From: 29-6792				
(6791) STOKLEY WY	0.14	660	R	1986
To: SR 7; FR-759				
From: 29-678				
(6792) ROBNEI PL	0.14	270	R	1996
To: 0.14 ME 29-678				
From: 0.14 ME 29-678				
(6792) ROBNEI PL	0.04	240	R	1996
To: 29-6791				
From: 29-6791				
(6792) ROBNEI PL	0.06	210	R	1996
To: 29-6793				
From: 29-6793				
(6792) ROBNEI PL	0.12	140	R	1996
To: Cul-de-Sac				
From: 29-6792				
(6793) VANETTA LA	0.08	90	R	1996
To: Cul-de-Sac				
From: 29-6791				
(6794) KILBY GLEN DR	0.20	150	R	1996
To: Cul-de-Sac				
From: 29-636; 29-6178				
(6795) BETHNAL CT	0.12	180	R	1986
To: 29-6796				
From: 29-6796				
(6795) BETHNAL CT	0.09	90	R	1986
To: Cul-de-Sac				
From: Dead End				
(6796) BETHNAL PL	0.03	3	R	1986
To: 29-6795				
From: 29-3233				
(6797) NATHANIEL LA	0.07	230	R	1997
To: 29-6798				
From: 29-6798				
(6797) NATHANIEL LA	0.03	20	R	1997
To: Dead End				
From: Dead End				
(6798) MARY ELLEN CT	0.08	110	R	1986
To: 29-6797				
From: 29-6797				
(6798) MARY ELLEN CT	0.13	60	R	1986
To: Cul-de-Sac				

Route	Length	AADT	QA	Year
<b>Fairfax County</b>				
From: Dead End				
(6799)	0.07	20	R	1986
To: 29-644				
From: Cul-de-Sac				
(6800) BOSTON BV	0.26	NA		1985
To: 29-7316				
From: 29-7316				
(6800) BOSTON BV	0.41	7000	R	1991
To: 29-4502				
From: 29-6800				
(6801) GRAINGER CT	0.08	1500	R	1991
To: Cul-de-Sac				
From: Cul-de-Sac				
(6802) HATMARK ST	0.04	50	R	1997
To: 29-6803				
From: 29-6803				
(6802) HATMARK ST	0.08	250	R	1997
To: 29-673				
From: 29-6802				
(6803) HATMARK CT	0.07	100	R	1997
To: Cul-de-Sac				
From: 29-662				
(6804) LEIGHFIELD ST	0.32	210	R	1986
To: 29-4646 Lee Corner Rd				
From: Cul-de-Sac				
(6805) ESSEX CT	0.05	80	R	01/02/2002
To: 29-6723				
From: 29-6723				
(6806) LAMESE CT	0.08	130	R	01/02/2002
To: Cul-de-Sac				
From: 29-6723				
(6807) TIBURON CT	0.04	90	R	01/02/2002
To: Cul-de-Sac				
From: Dead End				
(6808) PARK VIEW CT	0.04	70	R	11/02/2002
To: 29-6723				
From: 29-6723				
(6808) PARK VIEW CT	0.04	80	R	11/02/2002
To: Dead End				
From: Cul-de-Sac				
(6809) PHILLIP CT	0.18	280	R	01/02/2002
To: 29-6723				
From: 29-6012				
(6810) DAFFODIL CT	0.09	110	R	1986
To: Cul-de-Sac				
From: 29-6013				
(6811) CARNATION CT	0.11	110	R	1986
To: Cul-de-Sac				
From: Cul-de-Sac				
(6812) CRAYFORD CT	0.06	80	R	10/29/2001
To: 29-6405				
From: 29-6405				
(6813) DEBRA SPRADLIN CT	0.21	340	R	10/29/2001
To: Cul-de-Sac				
From: 29-6813				
(6814)	0.10	150	R	10/29/2001
To: Cul-de-Sac				
From: Dead End				
(6815) FAITH CT	0.01	NA		
To: 29-2916				

Virginia Department of Transportation  
 Mobility Management Division  
 2003  
 Annual Average Daily Traffic Volume Estimates By Section of Route  
 Fairfax Maintenance Area

Route	Length	AADT	QA	Year
<b>Fairfax County</b>				
From: 29-2916 (6815) FAITH CT To: Cul-de-Sac	0.08	NA		
From: Cul-de-Sac (6816) OAK FALLS CT To: 29-603 Beach Mill Rd	0.12	50	R	1996
From: 29-3450 (6817) PARSONS GV To: Cul-de-Sac	0.05	80	R	1997
From: 29-677 (6818) ABBEY GLEN CT To: Cul-de-Sac	0.21	90	R	1996
From: 29-657 Centreville Rd (6819) Franklin Farm Rd To: 29-6858 Tranquility La	0.45	12000	G	2003
From: 29-6858 Tranquility La (6819) Franklin Farm Rd To: 29-6859 Old Dairy Rd	0.09	12000	G	2003
From: 29-6859 Old Dairy Rd (6819) Franklin Farm Rd To: 29-7283 Stone Heather Dr	0.19	13000	G	2003
From: 29-7283 Stone Heather Dr (6819) Franklin Farm Rd To: 29-7292 Tuckaway Dr	0.83	7000	G	2003
From: 29-7292 Tuckaway Dr (6819) Franklin Farm Rd To: 29-6857 Willow Glen Dr	0.17	6100	G	2003
From: 29-6857 Willow Glen Dr (6819) Franklin Farm Rd To: 29-6847 Pond Crest La	0.36	6100	G	2003
From: 29-6847 Pond Crest La (6819) Franklin Farm Rd To: 29-6835 Dower House Dr	0.10	6400	G	2003
From: 29-6835 Dower House Dr (6819) Franklin Farm Rd To: 29-6835 Dower House Dr	0.22	5700	G	2003
From: 29-6835 Dower House Dr (6819) Franklin Farm Rd To: 29-608 West Ox Rd	0.22	5700	G	2003
From: 29-2652 Heming Ave (6820) HUSKY LA To: Cul-de-Sac	0.15	300	R	1986
From: Cul-de-Sac (6821) CENTER RIDGE DR To: 29-6822	0.28	150	R	06/04/2002
From: 29-6822 (6821) CENTER RIDGE DR To: 29-671	0.09	190	R	1986
From: 29-6821 (6822) MEADOWLAND DR To: 29-6823	0.08	220	R	1996
From: 29-6823 (6822) MEADOWLAND DR To: 0.03 ME 29-6823	0.03	200	R	1996
From: 0.03 ME 29-6823 (6822) MEADOWLAND DR To: Cul-de-Sac	0.23	80	R	1996
From: Cul-de-Sac (6823) EAST RIDGE CT To: 29-6822	0.11	110	R	1996
From: 29-671 (6824) VERILY CT To: Cul-de-Sac	0.05	60	R	1986
From: 29-6100; 29-7545 (6825) GROVELAND DR To: Dead End; Gap Teminus	0.04	490	R	1986
From: Dead End; Gap Teminus (6825) GROVELAND DR To: 29-727	0.03	720	R	05/01/2003

Route	Length	AADT	QA	Year
<b>Fairfax County</b>				
From: Cul-de-Sac (6826) ROCK CHAPEL CT To: 29-6228	0.10	110	R	1996
From: 29-8397 (6827) BROWNS MILL DR To: 29-6228	0.06	610	R	06/17/2002
From: Cul-de-Sac (6828) FORTY OAKS CT To: 29-6227	0.05	80	R	1996
From: 29-6710 (6829) SHALLOW FORD CT To: Cul-de-Sac	0.10	50	R	1996
From: Cul-de-Sac (6830) VALLEY MILL CT To: 29-6710	0.09	130	R	1996
From: 29-6710 (6831) SKYHAVEN CT To: Cul-de-Sac	0.09	110	R	1996
From: 29-675 (6832) DRESSAGE DR To: 29-6833	0.19	270	R	1996
From: 29-6833 (6832) DRESSAGE DR To: 29-6834	0.03	110	R	12/03/2001
From: 29-6834 (6832) DRESSAGE DR To: Dead End	0.20	60	R	1996
From: Cul-de-Sac (6833) PONY CLUB CT To: 29-6832	0.07	40	R	1996
From: 29-6832 (6834) EQUESTRIAN CT To: Cul-de-Sac	0.13	70	R	1996
From: 29-6819 Franklin Farm Rd (6835) DOWER HOUSE DR To: 29-6853	0.04	2600	R	1986
From: 29-6853 (6835) DOWER HOUSE DR To: 29-6837	0.04	2300	R	1986
From: 29-6837 (6835) DOWER HOUSE DR To: 29-6836	0.15	1700	R	1986
From: 29-6836 (6835) DOWER HOUSE DR To: 29-7357	0.09	620	R	1986
From: 29-7357 (6835) DOWER HOUSE DR To: 29-7359	0.18	2200	R	04/17/2002
From: 29-7359 (6835) DOWER HOUSE DR To: 29-608	0.18	2200	R	04/17/2002
From: Cul-de-Sac (6836) TURBERVILLE LA To: 29-6842	0.07	100	R	1996
From: 29-6842 (6836) TURBERVILLE LA To: 29-6840	0.06	180	R	1986
From: 29-6840 (6836) TURBERVILLE LA To: 29-6837	0.16	510	R	1986
From: 29-6837 (6836) TURBERVILLE LA To: 29-6839	0.04	590	R	1986
From: 29-6839 (6836) TURBERVILLE LA To: 29-6835	0.06	810	R	1996



Virginia Department of Transportation  
 Mobility Management Division  
 2003  
 Annual Average Daily Traffic Volume Estimates By Section of Route  
 Fairfax Maintenance Area

Route	Length	AADT	QA	Year
<b>Fairfax County</b>				
From: 29-6836				
6837 STILL POND LA	0.16	380	R	1986
To: 29-6838				
6837 STILL POND LA	0.05	600	R	1986
To: 29-6835				
From: 29-6837				
6838 STILL POND CT	0.07	100	R	1996
To: Cul-de-Sac				
From: Cul-de-Sac				
6839 TURBERVILLE CT	0.09	120	R	1996
To: 29-6836				
From: Cul-de-Sac				
6840 CROSS CREEK LA	0.05	100	R	1996
To: 29-6841				
6840 CROSS CREEK LA	0.09	260	R	1996
To: 29-6836				
From: Cul-de-Sac				
6841 CROSS CREEK CT	0.06	80	R	1996
To: 29-6840				
From: 29-6836				
6842 BREEZY KNOLL CT	0.05	90	R	1996
To: Cul-de-Sac				
From: 29-6819 Franklin Farm Rd				
6843 DAIRY LOU DR	0.05	1100	R	1986
To: 29-6845				
6843 DAIRY LOU DR	0.06	1000	R	1986
To: 29-6844				
6843 DAIRY LOU DR	0.07	1300	R	1986
To: 29-6652				
From: Cul-de-Sac				
6844	0.05	100	R	1996
To: 29-6843				
From: 29-6843				
6845 WHITE BARN LA	0.03	250	R	1996
To: 29-6846				
6845 WHITE BARN LA	0.07	120	R	1996
To: Cul-de-Sac				
From: 29-6845				
6846 WHITE BARN CT	0.05	120	R	1996
To: Cul-de-Sac				
From: Cul-de-Sac				
6847 POND CREST LA	0.16	190	R	1996
To: 29-6819 Franklin Farm Rd				
From: Cul-de-Sac				
6848 WELLHOUSE CT	0.07	90	R	1996
To: 29-6819 Franklin Farm Rd				
From: 29-6891				
6849 THORNGATE DR	0.10	1100	R	04/17/2002
To: 0.10 MN 29-6861				
6849 THORNGATE DR	0.04	780	R	1986
To: 29-6852				
6849 THORNGATE DR	0.05	820	R	1986
To: 29-6850				
6849 THORNGATE DR	0.03	890	R	1986
To: 29-6819 Franklin Farm Rd				

Route	Length	AADT	QA	Year
<b>Fairfax County</b>				
From: Cul-de-Sac				
6850 FLINTWOOD PL	0.09	100	R	1986
To: 29-6851				
6850 FLINTWOOD PL	0.04	190	R	1986
To: 29-6849				
From: Cul-de-Sac				
6851 FLINTWOOD CT	0.07	70	R	1986
To: 29-6850				
From: 29-6849				
6852 FARBELL CT	0.07	80	R	1986
To: Cul-de-Sac				
From: Cul-de-Sac				
6853 HAY MEADOW PL	0.22	210	R	1996
To: 29-6835				
From: Cul-de-Sac				
6854 GATEPOST LA	0.05	70	R	1996
To: 29-6856				
6854 GATEPOST LA	0.05	320	R	1996
To: 29-6855				
6854 GATEPOST LA	0.05	410	R	1996
To: 29-608				
From: Cul-de-Sac				
6855 AWBREY CT	0.13	160	R	1996
To: 29-6854				
From: Cul-de-Sac				
6856 GATEPOST CT	0.10	200	R	1996
To: 29-6854				
From: Cul-de-Sac				
6857 WILLOW GLEN DR	0.14	250	R	04/17/2002
To: 29-7389				
6857 WILLOW GLEN DR	0.28	610	R	04/17/2002
To: 29-7281				
6857 WILLOW GLEN DR	0.10	80	R	1986
To: 29-6819 Franklin Farm Rd				
From: 29-6819 Franklin Farm Rd				
6858 TRANQUILITY LA	0.17	890	R	04/17/2002
To: Cul-de-Sac				
From: 29-645				
6859	0.58	3800	R	1997
To: Dead End				
From: Cul-de-Sac				
6860 HANNAHS POND LA	0.24	270	R	1996
To: 29-6837				
From: Cul-de-Sac				
6861 BRASS HARNESS CT	0.04	160	R	04/17/2002
To: 29-6849				
From: 29-4521 Huntsman Blvd				
6862	0.10	360	R	1986
To: 29-6863				
6862	0.10	90	R	1986
To: Cul-de-Sac				
From: Cul-de-Sac				
6863	0.11	150	R	12/03/2001
To: 29-6864				
6863	0.24	200	R	12/03/2001
To: 29-6862				

Virginia Department of Transportation  
 Mobility Management Division  
 2003  
 Annual Average Daily Traffic Volume Estimates By Section of Route  
 Fairfax Maintenance Area

Route	Length	AADT	QA	Year
<b>Fairfax County</b>				
From: 29-4521 Huntsman Blvd (6864) JANPHIL LA	0.12	910	R	12/03/2001
To: 29-6863				
From: 29-6863 (6864) JANPHIL LA	0.05	960	R	12/03/2001
To: 29-6732				
From: Dead End (6865) WAGON TRAIL LA	0.17	240	R	12/03/2001
To: 29-4521 Huntsman Blvd				
From: Cul-de-Sac (6866) GRIFFIN POND CT	0.15	240	R	12/03/2001
To: 29-4521 Huntsman Blvd				
From: 29-662 (6867) OLDE KENT RD	0.13	370	R	1986
To: Cul-de-Sac				
From: Cul-de-Sac (6868) ROBIN RIDGE CT	0.10	170	R	1997
To: 29-1005				
From: 29-6870 SOUTH (6869) LAMARRE DR	0.11	1300	R	10/16/2001
To: 0.11 MN 29-6870				
From: 0.11 MN 29-6870 (6869) LAMARRE DR	0.02	880	R	10/16/2001
To: 29-6870				
From: 29-6870 (6869) LAMARRE DR	0.03	980	R	10/09/2001
To: SCL Fairfax				
From: 29-6872 (6870) VERDE VISTA DR	0.07	1500	R	10/07/2001
To: 0.02 ME 29-6869				
From: 0.02 ME 29-6869 (6870) VERDE VISTA DR	0.22	160	R	10/07/2001
To: 29-6869				
From: University Dr (6871)	0.08	2100	R	1986
To: 29-1270				
From: 29-1270 (6872) BELLAVIA LA	0.19	1200	R	10/16/2001
To: Cul-de-Sac				
From: 29-1270 (6873) SANTA CLARA CT	0.10	150	R	08/08/2001
To: Cul-de-Sac				
From: Cul-de-Sac (6874) DEER RUN DR	0.28	880	R	05/19/2003
To: 0.28 MN Cul-de-Sac				
From: 0.28 MN Cul-de-Sac (6874) DEER RUN DR	0.03	270	R	1986
To: 29-6875				
From: 29-6875 (6874) DEER RUN DR	0.21	600	R	1986
To: 29-633 Kings Hwy South				
From: Cul-de-Sac (6875) DEER RUN CT	0.09	380	R	05/19/2003
To: 0.09 ME Cul-de-Sac				
From: 0.09 ME Cul-de-Sac (6875) DEER RUN CT	0.11	170	R	1986
To: 29-6874				
From: Cul-de-Sac (6876) SPRING RIDGE LA	0.17	90	R	1996
To: 29-6878				
From: 29-6878 (6876) SPRING RIDGE LA	0.05	110	R	1996
To: 29-6877				

Route	Length	AADT	QA	Year
<b>Fairfax County</b>				
From: 29-6877 (6876) SPRING RIDGE LA	0.20	210	R	1996
To: 29-702				
From: 29-6876 (6877) MOSSY STONE CT	0.06	60	R	1996
To: Cul-de-Sac				
From: 29-6876 (6878) EDGEFIELD LA	0.07	140	R	1986
To: 29-702				
From: 29-6886 (6879) WOODEN SPOKE CT	0.06	60	R	04/28/2003
To: Cul-de-Sac				
From: Cul-de-Sac (6880) WOODFORD CT	0.12	250	R	1997
To: 29-697				
From: 29-6941 (6881) YELLOW PINE DR	0.15	320	R	1996
To: 0.15 ME 29-6941				
From: 0.15 ME 29-6941 (6881) YELLOW PINE DR	0.04	290	R	1996
To: 29-6882				
From: 29-6882 (6881) YELLOW PINE DR	0.06	270	R	1996
To: 29-6716				
From: 29-6716 (6881) YELLOW PINE DR	0.09	110	R	1996
To: Cul-de-Sac				
From: 29-6881 (6882) TULIP POPLAR LA	0.09	90	R	1996
To: Cul-de-Sac				
From: 29-673 (6883) PINE KNOT DR	0.13	330	R	1997
To: Cul-de-Sac				
From: Dead End (6884) SOUCY PL	0.03	460	R	05/13/2003
To: 29-4954				
From: 29-4954 (6884) SOUCY PL	0.06	640	R	07/24/2001
To: 29-4763				
From: US 29; FR-29 (6885) PRINCE WY	0.19	890	R	1986
To: Cul-de-Sac				
From: 29-7728 (6886) WOODEN SPOKE RD	0.06	330	R	04/28/2003
To: 29-6412				
From: 29-6412 (6886) WOODEN SPOKE RD	0.10	360	R	04/28/2003
To: 29-6879				
From: 29-6879 (6886) WOODEN SPOKE RD	0.04	30	R	1986
To: 29-6887				
From: 29-6887 (6886) WOODEN SPOKE RD	0.05	140	R	1986
To: 29-6411				
From: 29-6886 (6887) TINKER CT	0.11	90	R	1986
To: Cul-de-Sac				
From: 29-936 (6888) FOXMOOR DR	0.08	130	R	1997
To: Cul-de-Sac				
From: Cul-de-Sac (6889) SADDLEHORN CT	0.07	70	R	1986
To: 29-6890				

Virginia Department of Transportation  
 Mobility Management Division  
 2003  
 Annual Average Daily Traffic Volume Estimates By Section of Route  
 Fairfax Maintenance Area

Route	Length	AADT	QA	Year
<b>Fairfax County</b>				
From: 29-6890				
6889 SADDLEHORN CT	0.05	130	R	11/01/2001
To: 29-6411				
From: Cul-de-Sac				
6890 LEATHERSMITH CT	0.07	140	R	11/01/2001
To: 29-6889				
From: 29-6894				
6891 DEGEN DR	0.05	230	R	1986
To: 29-6893				
From: 29-6893				
6891 DEGEN DR	0.09	360	R	1986
To: 29-6892				
From: 29-6892				
6891 DEGEN DR	0.07	450	R	1986
To: 29-6411				
From: Cul-de-Sac				
6892 KLIMT CT	0.03	40	R	1986
To: 29-6891				
From: Cul-de-Sac				
6893 BIGGERS RD	0.08	70	R	1986
To: 29-6891				
From: 29-5882				
6894 STIPP ST	0.15	380	R	04/28/2003
To: 0.15 ME 29-5882				
From: 0.15 ME 29-5882				
6894 STIPP ST	0.04	70	R	1986
To: 29-6891				
From: 29-6891				
6894 STIPP ST	0.08	140	R	1986
To: Cul-de-Sac				
From: 29-6411				
6895 MEADOWRILL LA	0.05	300	R	04/28/2003
To: 29-6896				
From: Dead End				
6896 ROSSETTI CT	0.06	120	R	04/28/2003
To: 29-6897				
From: 29-6897				
6896 ROSSETTI CT	0.05	280	R	04/28/2003
To: 29-6895				
From: 29-6895				
6896 ROSSETTI CT	0.09	90	R	04/28/2003
To: Dead End				
From: Cul-de-Sac				
6897 GLADEVIEW CT	0.05	90	R	04/28/2003
To: 29-6896				
From: Cul-de-Sac				
6898 REHANEK CT	0.08	120	R	04/28/2003
To: 29-5882				
From: 29-6409				
6899 DELLFORD CT	0.14	130	R	04/29/2003
To: Cul-de-Sac				
From: Dead End				
6900 HOLLY CREEK DR	0.07	60	R	09/09/1999
To: 29-6960				
From: 29-6960				
6900 HOLLY CREEK DR	0.07	240	R	09/09/1999
To: 29-6218				
From: 29-6218				
6900 HOLLY CREEK DR	0.06	340	R	09/09/1999
To: 29-6901				
From: 29-6901				
6900 HOLLY CREEK DR	0.03	490	R	09/09/1999
To: 29-6902				
From: 29-6902				
6900 HOLLY CREEK DR	0.12	90	R	09/09/1999
To: Cul-de-Sac				

Route	Length	AADT	QA	Year
<b>Fairfax County</b>				
From: Cul-de-Sac				
6901 HOLLY CREST CT	0.05	60	R	1996
To: 29-6900				
From: 29-6900				
6902 HOLLY BRANCH CT	0.06	90	R	1996
To: Cul-de-Sac				
From: 29-5715				
6903 FRINKS CT	0.04	50	R	1996
To: Cul-de-Sac				
From: 29-6905				
6904 POCONO PL	0.05	170	R	1996
To: 29-5050				
From: Dead End				
6905 POCONO CT	0.05	80	R	1996
To: 29-6904				
From: 29-6904				
6905 POCONO CT	0.05	60	R	1996
To: Cul-de-Sac				
From: 29-5050				
6906 SUGARLOAF CT	0.05	70	R	1996
To: Cul-de-Sac				
From: Cul-de-Sac				
6907 WINNERS CI	0.25	240	R	09/07/2001
To: 29-645				
From: Cul-de-Sac				
6908 SILVER PINE DR	0.13	150	R	1986
To: 29-6912				
From: 29-6912				
6908 SILVER PINE DR	0.04	280	R	1986
To: 29-6910				
From: 29-6910				
6908 SILVER PINE DR	0.05	620	R	1986
To: 29-6909				
From: 29-6909				
6908 SILVER PINE DR	0.15	830	R	05/01/2003
To: 29-6911				
From: 29-6911				
6908 SILVER PINE DR	0.05	790	R	1986
To: 29-636 Hoopes Rd				
From: Dead End				
6909 WILD SPRUCE DR	0.20	720	R	05/01/2003
To: 29-6908				
From: Cul-de-Sac				
6910 GOLDEN ASPEN CT	0.04	70	R	1986
To: 29-6911				
From: 29-6911				
6910 GOLDEN ASPEN CT	0.12	340	R	1986
To: 29-6908				
From: 29-6910				
6911	0.35	210	R	1986
To: 29-6908				
From: Cul-de-Sac				
6912 SWEET PINE CT	0.08	90	R	1986
To: 29-6908				
From: 29-636 Hoopes Rd				
6913 ADRIENNE GLEN AV	0.22	390	R	05/01/2003
To: Cul-de-Sac				
From: Dead End				
6914 PAIGE GLEN AV	0.04	47	R	05/01/2003
To: 29-6913				
From: 29-5681				
6915 MILL CROSS CT	0.13	120	R	1997
To: Cul-de-Sac				

Virginia Department of Transportation  
 Mobility Management Division  
 2003  
 Annual Average Daily Traffic Volume Estimates By Section of Route  
 Fairfax Maintenance Area

Route	Length	AADT	QA	Year
<b>Fairfax County</b>				
From: Cul-de-Sac				
6916 CRANBROOK CT	0.05	60	R	1997
To: 29-5681				
From: 29-5681				
6917 SADDLESTONE CT	0.18	160	R	1997
To: Cul-de-Sac				
From: 29-6769				
6918 HILLTOPPER CT	0.07	130	R	11/29/2001
To: Cul-de-Sac				
From: Dead End				
6919 CHARS LA	0.13	210	R	11/29/2001
To: 29-6769				
From: Cul-de-Sac				
6920 OLD CEDAR RD	0.36	310	R	1997
To: 29-738 Old Dominion Dr				
From: 29-6920				
6921 OLD CEDAR CT	0.06	90	R	1997
To: Cul-de-Sac				
From: Cul-de-Sac				
6922 O'DELL ST	0.12	60	R	1986
To: 29-6923				
From: 29-6923				
6922 O'DELL ST	0.06	120	R	1986
To: 29-638				
From: 29-6922				
6923 O'DELL CT	0.04	20	R	1986
To: Cul-de-Sac				
From: 29-613				
6924 CRESTLEIGH WY	0.30	1300	R	1986
To: 29-6925				
From: 29-6925				
6924 CRESTLEIGH WY	0.33	410	R	1986
To: Cul-de-Sac				
From: Cul-de-Sac				
6925 BIRCHLEIGH WY	0.14	460	R	1986
To: 29-6924				
From: 29-840				
6926 JENNICHILLE CT	0.11	130	R	01/23/2002
To: Cul-de-Sac				
From: Cul-de-Sac				
6927 BRENTLEIGH CT	0.09	410	R	1986
To: SR 236; FR-955				
From: Dead End				
6928 Lakeford Dr	0.20	NA		
To: 0.20 MI FRM Dead End				
From: 0.20 MI FRM Dead End				
6928 Lakeford Dr	0.81	9500	G	2003
To: US 29 Lee Hwy				
From: Cul-de-Sac				
6929 NEW PROVIDENCE DR	0.31	2200	R	06/18/2002
To: 29-6928 Lakeford Dr				
From: Cul-de-Sac				
6930 COLBURN DR	0.06	50	R	04/26/2000
To: 29-3513				
From: 29-6729				
6931 INDIAN ROCK RD	0.05	390	R	04/26/2000
To: 29-6932				
From: 29-6932				
6931 INDIAN ROCK RD	0.03	240	R	04/26/2000
To: 29-6933				

Route	Length	AADT	QA	Year
<b>Fairfax County</b>				
From: 29-6933				
6931 INDIAN ROCK RD	0.08	100	R	04/26/2000
To: Cul-de-Sac				
From: Cul-de-Sac				
6932 BAYWOOD CT	0.06	70	R	04/26/2000
To: 29-6931				
From: Cul-de-Sac				
6933 CHOPTANK CT	0.10	130	R	04/26/2000
To: 29-6931				
From: 29-970				
6934 JARRETT CT	0.11	80	R	04/26/2000
To: Cul-de-Sac				
From: 29-970				
6935	0.23	90	R	04/26/2000
To: 29-8463				
From: 29-8463				
6935	0.06	3300	R	04/17/2003
To: 29-1211				
From: 29-1211				
6935	0.98	5900	R	04/17/2003
To: 29-645; 7700				
From: 29-970				
6936 RUSHBROOK DR	0.16	120	R	04/26/2000
To: Cul-de-Sac				
From: 29-6936				
6937 ELLICOTT DR	0.24	180	R	04/26/2000
To: 29-6935				
From: Cul-de-Sac				
6938 BROAD BROOK CT	0.09	150	R	04/26/2000
To: 29-6935				
From: 29-6940				
6939 DARRINGTON WY	0.07	60	R	04/26/2000
To: 29-6935				
From: Cul-de-Sac				
6940 EASTCLIFF CI	0.05	80	R	04/26/2000
To: 29-6939				
From: 29-6939				
6940 EASTCLIFF CI	0.09	120	R	04/26/2000
To: Cul-de-Sac				
From: 29-10477				
6941 Dunn Meadow Rd	0.20	30	R	1996
To: 29-6881 Yellow Pine Drive				
From: 29-6881 Yellow Pine Drive				
6941 Dunn Meadow Rd	0.18	70	R	1996
To: 29-743 Delta Glen Ct				
From: 29-743 Delta Glen Ct				
6941 Dunn Meadow Rd	0.26	200	R	1996
To: 29-10476				
From: 29-10476				
6941 Dunn Meadow Rd	0.08	NA		
To: Dead End				
From: 29-674				
6942 MOUNT SUNAPEE RD	0.33	210	R	1996
To: Cul-de-Sac				
From: Cul-de-Sac				
6943 RICHVIEW CT	0.07	80	R	1996
To: 29-6942				
From: 29-6942				
6944 SOUTHWIND CT	0.07	70	R	1996
To: Cul-de-Sac				
From: Rolling Rd				
6945 Hunter Village Dr	0.35	3500	F	2003
To: 29-6946 Belleflower Dr				

Virginia Department of Transportation  
 Mobility Management Division  
 2003  
 Annual Average Daily Traffic Volume Estimates By Section of Route  
 Fairfax Maintenance Area

Route	Length	AADT	QA	Year
<b>Fairfax County</b>				
From: 29-6946 Belleflower Dr				
6945 Hunter Village Dr	0.57	5000	F	2003
To: 29-644 Old Keene Mill Rd				
From: 29-6950				
6946 BELLEFLOWER DR	0.36	NA		1985
To: 29-6947				
6946 BELLEFLOWER DR	0.05	1800	R	1991
To: 29-6945 Hunter Village Dr				
From: 29-6946				
6947 MALLOW CT	0.13	290	R	04/30/2003
To: Cul-de-Sac				
From: 29-6946				
6948 BLUECURL CI	0.22	280	R	04/30/2003
To: 29-6946				
From: Cul-de-Sac				
6949 SPRING BEAUTY CT	0.14	120	R	04/30/2003
To: 29-6946				
From: 29-6949				
6950 VERVAIN CT	0.26	310	R	04/30/2003
To: Cul-de-Sac				
From: Cul-de-Sac				
6951 CAMUS PL	0.07	140	R	04/30/2003
To: 29-6946				
From: 29-6946				
6952 LOBELIA LA	0.57	1100	R	04/30/2003
To: 29-6945 Hunter Village Dr				
From: Dead End				
6953 TRILLIUM LA	0.05	45	R	04/30/2003
To: 29-6952				
From: 29-6952				
6953 TRILLIUM LA	0.10	140	R	05/05/2003
To: Dead End				
From: 29-3547 Chain Bridge Rd				
6954 CHAIN BRIDGE CT	0.10	NA		
To: Cul-de-Sac				
From: Dead End				
6955 PINE OAKS WY	0.28	60	R	1996
To: 29-669				
From: 29-695				
6956 BENEDICTINE CT	0.05	190	R	1997
To: 29-6957				
From: 29-6957				
6956 BENEDICTINE CT	0.06	80	R	1997
To: Cul-de-Sac				
From: 29-6956				
6957 BLEVINS WAY CT	0.05	60	R	1997
To: Cul-de-Sac				
From: 29-6224				
6958 FALLEN HOLLY CT	0.22	150	R	1996
To: Cul-de-Sac				
From: 29-6958				
6959 ARDEN HOLLY CT	0.06	60	R	1996
To: Cul-de-Sac				
From: Dead End				
6960 HOLLY LEAF CT	0.04	1300	R	1991
To: 29-6900				
From: 29-6937				
6961 ELLICOTT CT	0.16	180	R	06/17/2002
To: Cul-de-Sac				

Route	Length	AADT	QA	Year
<b>Fairfax County</b>				
From: Cul-de-Sac				
6962 FRANKFORD CI	0.09	340	R	12/03/2001
To: 29-6937				
From: Dead End				
6963 KINGSTREAM CI	0.09	370	R	06/17/2002
To: 29-7807				
From: 29-7807				
6963 KINGSTREAM CI	0.08	340	R	06/17/2002
To: 29-7804				
From: 29-7804				
6963 KINGSTREAM CI	0.17	810	R	06/17/2002
To: 29-7803				
From: 29-7803				
6963 KINGSTREAM CI	0.05	1200	R	06/17/2002
To: 29-6701				
From: 29-970				
6964 NANTICOKE CT	0.13	150	R	05/05/2003
To: Cul-de-Sac				
From: 29-6701				
6965 KINGVALE CI	0.45	180	R	06/17/2002
To: 29-6967				
From: 29-6967				
6966 VALEBROOK LA	0.21	350	R	1996
To: Cul-de-Sac				
From: 29-6701				
6967 EDDYSPARK DR	0.37	700	R	05/20/2002
To: Cul-de-Sac				
From: Cul-de-Sac				
6968 CAROL PL	0.15	160	R	1997
To: 29-1782				
From: 0.07 SE 29-5939				
6969 ASOLEADO LA	0.24	310	R	1996
To: Cul-de-Sac				
From: 29-672 Vale Rd				
6970 MARE LA	0.21	90	R	1996
To: Cul-de-Sac				
From: 29-2741				
6971 GERVAIS DR	0.14	NA		
To: Cul-de-Sac				
From: 29-1260				
6972 MARGAY CT	0.08	80	R	05/20/2003
To: Cul-de-Sac				
From: 29-611 WEST				
6973	0.79	850	R	06/02/2003
To: Dead End				
From: 29-1499				
6974 PRESTON AV	0.10	220	R	06/02/2003
To: Dead End				
From: Cul-de-Sac				
6975 HONSENA DR	0.39	580	R	07/23/2001
To: 29-4904				
From: 29-4904				
6976 MACKENZIE ST	0.18	510	R	07/23/2001
To: 29-6975				
From: 29-4758				
6977	0.39	330	R	04/26/2000
To: 29-6975				
From: Cul-de-Sac				
6978 MCCONNELL CT	0.04	50	R	07/23/2001
To: 29-6977				

Virginia Department of Transportation  
 Mobility Management Division  
 2003  
 Annual Average Daily Traffic Volume Estimates By Section of Route  
 Fairfax Maintenance Area

Route	Length	AADT	QA	Year
<b>Fairfax County</b>				
From: Cul-de-Sac				
(6979) DUMAS CT	0.04	50	R	07/23/2001
To: 29-6977				
From: Cul-de-Sac				
(6980) SNELLINGS CT	0.04	48	R	07/23/2001
To: 29-6977				
From: Cul-de-Sac				
(6981)	0.24	2000	R	07/24/2001
To: 29-620				
(6981)	0.89	880	R	07/24/2001
To: 29-662; 29-7324				
From: Cul-de-Sac				
(6982) DEVIAR DR	0.27	430	R	07/24/2001
To: 29-6981				
From: 29-5442				
(6983)	0.07	30	R	1997
To: Dead End				
From: 29-840				
(6984) CHIPPER LA	0.07	60	R	01/23/2002
To: Cul-de-Sac				
From: 29-750 Rugby Rd				
(6985) OX TR	0.32	5000	R	1997
To: 29-608				
From: 29-703				
(6986) PATRICIA CT	0.14	90	R	1997
To: Cul-de-Sac				
From: Dead End				
(6987)	0.03	40	R	1997
To: 29-6986				
From: 29-623				
(6988) BLACK ALDER DR	0.24	230	R	1996
To: Cul-de-Sac				
From: 29-6988				
(6989) NORTHERN SPRUCE LA	0.12	30	R	1996
To: Cul-de-Sac				
From: 29-6988				
(6990) TEAK CT	0.04	NA		
To: Cul-de-Sac				
From: Cul-de-Sac				
(6991) BARKERS CT	0.14	280	R	05/06/2003
To: 29-636 Hooes Rd				
From: Cul-de-Sac				
(6992) CYRIL PL	0.05	50	R	05/06/2003
To: 29-6991				
From: 29-6720				
(6993) HAMAKER CT	0.12	4400	R	05/18/2002
To: Cul-de-Sac				
From: Dead End				
(6994)	0.08	120	R	08/14/2001
To: 29-6155				
From: 29-653				
(6995) STALLWORTH CT	0.28	540	R	04/17/2003
To: Cul-de-Sac				
From: 29-6995				
(6996) HEADLY CT	0.22	470	R	04/17/2003
To: Cul-de-Sac				

Route	Length	AADT	QA	Year
<b>Fairfax County</b>				
From: 29-640				
(6997)	0.10	880	R	05/06/2003
To: 29-6998				
From: 29-6998				
(6997)	0.07	770	R	05/06/2003
To: 29-6999				
From: 29-6999				
(6997)	0.17	640	R	06/02/2003
To: 29-8130				
From: 29-8130				
(6997)	0.17	550	R	06/02/2003
To: 29-8132				
From: 29-6997				
(6998) QUINCY HALL CT	0.08	120	R	05/06/2003
To: Cul-de-Sac				
From: 29-6997				
(6999) SHEPHERD RIDGE CT	0.10	130	R	05/06/2003
To: Cul-de-Sac				
From: Cul-de-Sac				
(7000) WOOD THRUSH CT	0.08	140	R	08/31/2001
To: 29-660 Fairfax Station Rd				
From: 29-660 Fairfax Station Rd				
(7001) FOX SPARROW CT	0.14	350	R	08/31/2001
To: Cul-de-Sac				
From: 29-660 Fairfax Station Rd				
(7002) JOHN AYRES DR	0.73	870	R	08/31/2001
To: 29-7014				
From: 29-7014				
(7002) JOHN AYRES DR	0.06	370	R	1986
To: 29-5866				
From: 29-5866				
(7002) JOHN AYRES DR	0.05	410	R	1986
To: 29-5865				
From: 29-5865				
(7002) JOHN AYRES DR	0.07	1300	R	09/05/2001
To: 29-5140				
From: 29-7002				
(7003)	0.05	110	R	09/05/2001
To: Cul-de-Sac				
From: 29-7001				
(7004) SURFBIRD CT	0.04	80	R	08/31/2001
To: Cul-de-Sac				
From: Dead End				
(7005)	0.54	880	R	07/19/2001
To: 29-620				
From: 29-620				
(7005)	0.12	1700	R	07/19/2001
To: 29-7172				
From: 29-7172				
(7005)	0.15	430	R	08/02/2001
To: 29-7170				
From: Cul-de-Sac				
(7006) ROCKY BRANCH CT	0.05	50	R	07/18/2001
To: 29-7005				
From: 29-7002				
(7007)	0.03	70	R	07/19/2001
To: Cul-de-Sac				
From: 29-7002				
(7008) GLANMORE CT	0.04	70	R	07/19/2001
To: Cul-de-Sac				
From: Cul-de-Sac				
(7009) GREENSHANK CT	0.04	80	R	07/19/2001
To: 29-7002				

Virginia Department of Transportation  
 Mobility Management Division  
 2003  
 Annual Average Daily Traffic Volume Estimates By Section of Route  
 Fairfax Maintenance Area

Route	Length	AADT	QA	Year
<b>Fairfax County</b>				
From: 29-7002				
(7010) LIMPKIN CT	0.05	70	R	07/19/2001
To: Cul-de-Sac				
From: Dead End				
(7011) SNOWY OWL DR	0.05	180	R	07/19/2001
To: 29-7002				
From: 29-7002				
(7012) GOLDENEYE LA	0.13	290	R	07/19/2001
To: Cul-de-Sac				
From: Cul-de-Sac				
(7013) BARN SWALLOW CT	0.06	140	R	07/19/2001
To: 29-7012				
From: Cul-de-Sac				
(7014) YELLOW RAIL CT	0.09	200	R	07/19/2001
To: 29-7002				
From: Cul-de-Sac				
(7015) BELLE PLAINS DR	0.11	190	R	08/01/2001
To: 29-7019				
From: 29-7019				
(7015) BELLE PLAINS DR	0.21	200	R	08/01/2001
To: 29-7025				
From: 29-7025				
(7015) BELLE PLAINS DR	0.05	140	R	08/01/2001
To: Cul-de-Sac				
From: 29-7015				
(7016) KNOUGHTON WY	0.15	330	R	07/30/2001
To: 29-7025				
From: Cul-de-Sac				
(7017)	0.07	80	R	05/01/2003
To: 29-7016				
From: Cul-de-Sac				
(7018) LOCUST GROVE CT	0.05	150	R	08/01/2001
To: 29-7015				
From: Cul-de-Sac				
(7019) QUAIL POND CT	0.16	200	R	08/01/2001
To: 29-7015				
From: Cul-de-Sac				
(7020) FENCE POST CT	0.11	160	R	07/30/2001
To: 29-7022				
From: 29-620				
(7021)	0.15	3400	R	04/02/2002
To: 29-662				
From: Cul-de-Sac				
(7022) BRADDOCK RIDGE DR	0.13	320	R	07/30/2001
To: 29-662				
From: 29-662				
(7022) BRADDOCK RIDGE DR	0.44	1400	R	07/30/2001
To: 29-8560				
From: 29-8560				
(7022) BRADDOCK RIDGE DR	0.05	1400	R	07/30/2001
To: Cul-de-Sac				
From: Dead End				
(7023) TREE LINE DR	0.30	630	R	07/30/2001
To: 29-7025				
From: 29-7023				
(7024) FARM POND CT	0.07	340	R	07/30/2001
To: Cul-de-Sac				
From: Cul-de-Sac				
(7025) ROUND LICK LA	0.49	2700	R	07/30/2001
To: 29-7324				

Route	Length	AADT	QA	Year
<b>Fairfax County</b>				
From: Cul-de-Sac				
(7026) HEDGEROW CT	0.06	120	R	07/30/2001
To: 29-7025				
From: Dead End				
(7027) TOWER WOODS DR	0.10	130	R	05/01/2003
To: 29-6673				
From: 29-6673				
(7027) TOWER WOODS DR	0.11	500	R	05/01/2003
To: 29-6825				
From: 29-6825				
(7027) TOWER WOODS DR	0.03	60	R	05/01/2003
To: Cul-de-Sac				
From: Cul-de-Sac				
(7028) VALLEY CREEK LA	0.06	50	R	1996
To: 29-743				
From: 29-743				
(7029) MEADOW GLEN DR	0.05	50	R	1996
To: Cul-de-Sac				
From: 29-743				
(7030) BROOKDALE TE	0.06	70	R	1996
To: Cul-de-Sac				
From: Dead End				
(7031) MILLFARM DR	0.21	49	R	1996
To: 29-743				
From: 29-7031				
(7032) CLOVERDALE PL	0.04	70	R	1996
To: Cul-de-Sac				
From: Cul-de-Sac				
(7033) LAKELAND VALLEY CT	0.08	170	R	12/03/2001
To: 29-6735				
From: Cul-de-Sac				
(7034) WINDY POINT CT	0.15	260	R	12/03/2001
To: 29-6734				
From: 29-2660				
(7035) SILVERDALE RD	0.15	810	R	11/26/2001
To: 29-7646				
From: 29-7646				
(7035) SILVERDALE RD	0.07	370	R	05/01/2003
To: Dead End				
From: Cul-de-Sac				
(7036) GOLDEN RIDGE RD	0.09	1600	R	11/26/2001
To: 29-2660				
From: Cul-de-Sac				
(7038) Glencroft Ct	0.03	50	R	1997
To: 29-6166 Glencroft Rd				
From: 29-6166 Glencroft Rd				
(7039) Oakley Ct	0.05	50	R	1997
To: Cul-de-Sac				
From: Cul-de-Sac				
(7040) TAMANI DR	0.04	200	R	04/10/2002
To: 29-7041				
From: 29-7041				
(7040) TAMANI DR	0.12	50	R	04/10/2002
To: SCL Hemdon				
From: 29-7040				
(7041) CATOCTIN CT	0.03	90	R	04/10/2002
To: Cul-de-Sac				
From: Dead End				
(7042) BRYCE CT	0.06	180	R	04/10/2002
To: 29-7040				

Virginia Department of Transportation  
 Mobility Management Division  
 2003  
 Annual Average Daily Traffic Volume Estimates By Section of Route  
 Fairfax Maintenance Area

Route	Length	AADT	QA	Year
<b>Fairfax County</b>				
From: Cul-de-Sac				
(7043) MACK ST	0.10	160	R	05/21/2003
To: 29-628				
From: Cul-de-Sac				
(7044) POHICK STATION DR	0.54	140	R	05/08/2003
To: 29-641				
From: 29-6688				
(7045) LAPSTRAKE LA	0.21	340	R	04/30/2003
To: Cul-de-Sac				
From: 29-620 W; 29-1021				
(7046) LITTLE ROCKY RUN CI	0.95	5900	R	04/17/2003
To: 29-620 EAST				
From: 29-6583				
(7047) STEAMBOAT LANDING CT	0.05	90	R	05/08/2003
To: Cul-de-Sac				
From: 29-6583				
(7048) CLERMONT LANDING CT	0.13	310	R	05/08/2003
To: Cul-de-Sac				
From: Dead End				
(7049)	0.06	50	R	1997
To: 29-6170				
From: Cul-de-Sac				
(7050)	0.81	540	R	1996
To: 29-672 Vale Rd				
From: 29-6822				
(7051) PONY FARM CT	0.07	70	R	1996
To: Cul-de-Sac				
From: 29-7050				
(7052) PARCEL CT	0.17	120	R	1996
To: Cul-de-Sac				
From: 29-7052				
(7053) VALESTRA CI	0.46	530	R	05/20/2002
To: 29-672 Vale Rd				
From: Cul-de-Sac				
(7054) WEISIGER LA	0.15	170	R	1996
To: 29-7053				
From: Cul-de-Sac				
(7055) COUNTRY POND LA	0.06	45	R	1996
To: 29-7053				
From: 29-7050				
(7056) MEADOW POND LA	0.16	180	R	1996
To: Cul-de-Sac				
From: Cul-de-Sac				
(7057) BERRYLAND CT	0.05	60	R	1996
To: 29-7050				
From: Dead End				
(7058) BRADDOCK CREEK RD	0.07	1400	R	04/17/2003
To: 29-7046				
From: Cul-de-Sac				
(7060) BONNIEMILL LA	0.38	1600	R	04/30/2003
To: 29-636 Hoes Rd				
From: Cul-de-Sac				
(7061) STERLING GROVE DR	0.39	570	R	04/30/2003
To: 29-7060				
From: Cul-de-Sac				
(7062) KINSDALE CT	0.11	120	R	04/30/2003
To: 29-7061				

Route	Length	AADT	QA	Year
<b>Fairfax County</b>				
From: Dead End				
(7063)	0.03	10	R	04/30/2003
To: 29-7061				
From: 29-7061				
(7064) LOUGHBORO LA	0.12	250	R	04/30/2003
To: 29-7060				
From: Cul-de-Sac				
(7065) SNOWDEN CT	0.10	120	R	04/30/2003
To: 29-7064				
From: 29-7060				
(7066) NORMANN PL	0.03	10	R	04/30/2003
To: Dead End				
From: Cul-de-Sac				
(7067) GAMBRILL LA	0.12	90	R	12/07/2001
To: 29-640				
From: SR 235				
(7068) PEARTREE LD	0.11	310	R	05/21/2003
To: Cul-de-Sac				
From: 29-7068				
(7069) SHERIDANS POINT CT	0.06	90	R	05/12/2003
To: Cul-de-Sac				
From: 29-4450				
(7070) RILIAN CT	0.06	140	R	1997
To: Cul-de-Sac				
From: 29-4450				
(7071) PRINCE CASPIAN LA	0.13	150	R	1997
To: Cul-de-Sac				
From: Cul-de-Sac				
(7072) PRINCE CASPIAN CT	0.05	NA		1985
To: 29-7071				
From: Dead End				
(7073) NARNIA CT	0.03	NA		1985
To: 29-4450				
From: 29-6454				
(7074) DIGORY CT	0.06	NA		1985
To: Cul-de-Sac				
From: 29-684 Spring Hill Rd				
(7075) PETTIT CT	0.05	NA		1985
To: Cul-de-Sac				
From: 29-603 Beach Mill Rd				
(7076) RIVER PARK DR	0.46	430	R	1996
To: 29-7849				
From: Cul-de-Sac				
(7076) RIVER PARK DR	0.35	240	R	06/17/2002
To: Cul-de-Sac				
From: Cul-de-Sac				
(7077) OAK VALLEY CT	0.07	220	R	05/17/2002
To: 29-3891 Oak Valley Dr				
From: 29-650; Merry Oaks Ln				
(7078) Old Gallows Road	0.19	40000	G	2003
To: 29-677 Old Courthouse Rd				
From: 29-7078 Old Gallows Road				
(7079)	0.03	NA		1985
To: 29-650				
From: Cul-de-Sac				
(7080) JOHN BARNES LA	0.06	80	R	1997
To: 29-6561				



Virginia Department of Transportation  
 Mobility Management Division  
 2003  
 Annual Average Daily Traffic Volume Estimates By Section of Route  
 Fairfax Maintenance Area

Route	Length	AADT	QA	Year
<b>Fairfax County</b>				
From: [ ] 7081 WESTERN ST To: [ ]	0.20	230	R	08/08/2001
From: [ ] 7082 HILL DR To: [ ]	0.11	1300	R	09/13/2001
From: [ ] 7083 FEATHERFIELD CT To: [ ]	0.06	70	R	08/08/2001
From: [ ] 7084 SLATESTONE CT To: [ ]	0.06	80	R	08/08/2001
From: [ ] 7085 CORNERSTONE CT To: [ ]	0.05	49	R	08/08/2001
From: [ ] 7086 TIFFIN PL To: [ ]	0.12	NA		1985
From: [ ] 7087 DANSK CT To: [ ]	0.09	160	R	01/24/2002
From: [ ] 7087 DANSK CT To: [ ]	0.13	200	R	01/24/2002
From: [ ] 7088 FRANCONIA STATION LA To: [ ]	0.37	NA		1985
From: [ ] 7089 MARCY CT To: [ ]	0.04	NA		1985
From: [ ] 7090 FRANCONIA STATION CT To: [ ]	0.08	NA		1985
From: [ ] 7091 DEERLEE DR To: [ ]	0.17	160	R	12/03/2001
From: [ ] 7092 COLLINGWOOD CT To: [ ]	0.15	220	R	04/11/2002
From: [ ] 7093 SURREY CT To: [ ]	0.15	NA		1985
From: [ ] 7094 LOMBARDY LA To: [ ]	0.12	NA		1985
From: [ ] 7095 LAURA BELLE LA To: [ ]	0.15	550	R	10/24/2001
From: [ ] 7096 WILLA MAE CT To: [ ]	0.04	NA		1985
From: [ ] 7097 GREENHORN ST To: [ ]	0.08	NA		1985
From: [ ] 7098 MARIONWOOD CT To: [ ]	0.08	80	R	1996

Route	Length	AADT	QA	Year
<b>Fairfax County</b>				
From: [ ] 7099 PINAFORE CT To: [ ]	0.04	30	R	1996
From: [ ] 7100 Fairfax County Pkwy To: [ ]	0.74	70000	F	2003
<i>See unnumbered listing for Fairfax County Parkway near the end of this list</i>				
From: [ ] 7100 Fairfax County Pkwy To: [ ]	0.88	55000	A	2003
From: [ ] 7100 Fairfax County Pkwy To: [ ]	2.21	49000	G	2003
From: [ ] 7100 Fairfax County Pkwy To: [ ]	0.52	51000	G	2003
From: [ ] 7100 Fairfax County Pkwy To: [ ]	1.06	48000	G	2003
From: [ ] 7100 Fairfax County Pkwy To: [ ]	1.47	48000	G	2003
From: [ ] 7100 Fairfax County Pkwy To: [ ]	0.70	46000	G	2003
From: [ ] 7100 Fairfax County Pkwy To: [ ]	0.31	50000	G	2003
From: [ ] 7100 Fairfax County Pkwy To: [ ]	0.17	34000	G	2003
From: [ ] 7101 SPRING LAKE DR To: [ ]	0.45	2400	R	11/05/2001
From: [ ] 7102 To: [ ]	0.04	610	R	11/05/2001
From: [ ] 7102 To: [ ]	0.46	340	R	11/05/2001
From: [ ] 7103 SUMMERDAY DR To: [ ]	0.22	430	R	04/29/2003
From: [ ] 7103 SUMMERDAY DR To: [ ]	0.12	NA		1985
From: [ ] 7104 COUNTRY MEADOW CT To: [ ]	0.11	70	R	1997
From: [ ] 7105 CHESTERBROOK VALE CT To: [ ]	0.14	NA		1985
From: [ ] 7106 GOODING POND CT To: [ ]	0.10	320	R	10/24/2001
From: [ ] 7107 To: [ ]	0.05	1400	R	10/18/2001
From: [ ] 7108 LUCAS POND CT To: [ ]	0.10	150	R	10/24/2001
From: [ ] 7109 AUGUSTUS CT To: [ ]	0.07	60	R	1997

Virginia Department of Transportation  
 Mobility Management Division  
 2003  
 Annual Average Daily Traffic Volume Estimates By Section of Route  
 Fairfax Maintenance Area

Route	Length	AADT	QA	Year
<b>Fairfax County</b>				
From: Cul-de-Sac				
(7110)	0.14	590	R	12/17/2001
To: 29-652				
From: 29-1031 Hillside Rd				
(7111) MOVERLY CT	0.11	NA		1985
To: Cul-de-Sac				
From: 29-827				
(7112) LINDA MARIA CT	0.04	110	R	1997
To: Cul-de-Sac				
From: 29-1053				
(7113)	0.09	170	R	1997
To: Dead End				
From: Dead End				
(7114) GLADE VALE WY	0.07	50	R	1997
To: 29-7115				
From: 29-7115				
(7114) GLADE VALE WY	0.16	50	R	1997
To: Dead End				
From: 29-7114 Glade Vale Way				
(7115) Oakcroft Way	0.07	30	R	1997
To: 29-10278 Cody Rd				
From: Cul-de-Sac				
(7116)	0.15	210	R	1997
To: 29-971				
From: 29-971				
(7116)	0.08	50	R	1997
To: Dead End				
From: Dead End				
(7117)	0.50	260	R	1997
To: 29-971				
From: 29-971				
(7117)	0.08	50	R	1997
To: Dead End				
From: 29-7119				
(7118) SHADOW VALLEY DR	0.15	640	R	09/13/2001
To: 29-620 Braddock Rd				
From: 29-7121				
(7119) OAKCREST DR	0.88	490	R	09/13/2001
To: Cul-de-Sac				
From: 29-7119				
(7120) OAKCREST CT	0.11	120	R	08/08/2001
To: Cul-de-Sac				
From: 29-7119				
(7121) FIELDWOOD DR	0.40	260	R	08/08/2001
To: Cul-de-Sac				
From: Cul-de-Sac				
(7122) FIELDWOOD CT	0.05	60	R	08/08/2001
To: 29-7121				
From: 29-7119				
(7123) INGLENOOK DR	0.08	60	R	10/03/2000
To: 29-7124				
From: Dead End				
(7124)	0.08	130	R	08/08/2001
To: 29-7123				
From: 29-7123				
(7124)	0.07	100	R	08/08/2001
To: Dead End				
From: 29-6981				
(7125) OVERLAND CT	0.08	130	R	07/24/2001
To: Cul-de-Sac				

Route	Length	AADT	QA	Year
<b>Fairfax County</b>				
From: 29-6981				
(7126) CRISTO CT	0.14	310	R	07/24/2001
To: Cul-de-Sac				
From: 29-6090				
(7127) DEIDRE TE	0.18	110	R	1997
To: Cul-de-Sac				
From: 29-7127				
(7128) JILL CT	0.19	210	R	1997
To: Cul-de-Sac				
From: 29-6090				
(7129) MONIQUE CT	0.08	120	R	1997
To: Cul-de-Sac				
From: Cul-de-Sac				
(7130) HEIDI CT	0.18	170	R	1997
To: 29-1049				
From: 29-674				
(7131) SPRINGVALE CT	0.18	90	R	1996
To: Cul-de-Sac				
From: SR 123; FR-953				
(7132)	0.15	320	R	1997
To: 29-7133				
From: Dead End				
(7133) DUNAWAY CT	0.29	250	R	1997
To: 29-7132				
From: Cul-de-Sac				
(7134) ASPEN WOOD CT	0.06	NA		1985
To: 29-6083				
From: 29-689				
(7135) HUNTING RIDGE LA	0.15	220	R	1997
To: Cul-de-Sac				
From: Cul-de-Sac				
(7136) HUNTING RIDGE CT	0.04	NA		1985
To: 29-7135				
From: 29-5498 Roberts Rd				
(7137) New Guinea Rd	0.14	12000	F	2003
To: 29-5499 Colony View Dr				
From: 29-5499 Colony View Dr				
(7137) New Guinea Rd	0.13	13000	F	2003
To: 29-651 E Guinea Rd				
From: 29-7100; 29-7155				
(7138) STRINGFELLOW CT	0.08	100	R	1996
To: Cul-de-Sac				
From: Cul-de-Sac				
(7139) CHESTNUT FARM DR	0.12	110	R	1996
To: 29-675				
From: Dead End				
(7140) Tuckaway Dr	1.14	3300	G	2003
To: 29-669 Thompson				
From: Cul-de-Sac				
(7141) CANOE BIRCH CT	0.10	160	R	1996
To: 29-7140 Tuckaway Dr				
From: 29-7140 Tuckaway Dr				
(7142) HONEY LOCUST CT	0.16	200	R	1996
To: Cul-de-Sac				
From: 29-7140 Tuckaway Dr				
(7143) GREAT LAUREL LA	0.26	210	R	1996
To: 29-7146				

Virginia Department of Transportation  
 Mobility Management Division  
 2003  
 Annual Average Daily Traffic Volume Estimates By Section of Route  
 Fairfax Maintenance Area

Route	Length	AADT	QA	Year
<b>Fairfax County</b>				
From: Cul-de-Sac				
(7144) WATER BIRCH CT	0.05	70	R	1996
To: 29-7143				
From: Cul-de-Sac				
(7145) ELDERBERRY PL	0.30	380	R	1996
To: 29-7140 Tuckaway Dr				
From: 29-645				
(7146) VIRGINIA WILLOW DR	0.44	NA		1985
To: 29-7530				
From: Cul-de-Sac				
(7147) OAK IVY LA	0.11	160	R	1996
To: 29-7146				
From: 29-7146				
(7148) DEERBERRY CT	0.08	120	R	1996
To: Cul-de-Sac				
From: 29-7146				
(7149) PLUM DALE DR	0.33	NA		1985
To: 29-669				
From: Cul-de-Sac				
(7150)	0.08	NA		1985
To: 29-675				
From: Cul-de-Sac				
(7151) RUBEN SIMPSON CT	0.10	120	R	1997
To: 29-6560				
From: 29-6560				
(7152) LT NICHOLS CT	0.04	60	R	1997
To: Cul-de-Sac				
From: Cul-de-Sac				
(7153) KING CHARLES DR	0.18	80	R	1997
To: 29-645				
From: Cul-de-Sac				
(7154)	0.08	130	R	1997
To: 29-7769				
From: 29-7769				
(7154)	0.07	290	R	1997
To: 29-7153				
From: 29-7153				
(7154)	0.10	160	R	1997
To: Cul-de-Sac				
From: US 50 Lee Jackson Mem Hwy				
(7155) Stringfellow Rd	0.19	8700	G	2003
To: 29-7156 Jasper Rd				
From: 29-7156 Jasper Rd				
(7155) Stringfellow Rd	0.09	8000	G	2003
To: 29-7158 Hollinger Ave				
From: 29-7158 Hollinger Ave				
(7155) Stringfellow Rd	0.69	7400	G	2003
To: 29-7100 Fairfax County Pkwy				
From: 29-7178				
(7156) JASPER CT	0.26	190	R	1997
To: Cul-de-Sac				
From: Cul-de-Sac				
(7157) ALCOA DR	0.11	150	R	1997
To: 29-7156				
From: 29-645; 29-747				
(7158) HOLLINGER AV	0.26	1800	R	1991
To: 29-7161				
From: 29-7161				
(7158) HOLLINGER AV	0.19	NA		1985
To: 29-7155 Stringfellow Rd				

Route	Length	AADT	QA	Year
<b>Fairfax County</b>				
From: 29-7160				
(7159) KOKE WY	0.05	NA		1985
To: 29-7158				
From: 29-7178				
(7160) JASPER CT	0.21	180	R	1997
To: Cul-de-Sac				
From: 29-7158				
(7161) SCIBILIA RD	0.15	260	R	1997
To: Cul-de-Sac				
From: 29-7161				
(7162) SCIBILIA CT	0.09	130	R	1997
To: Cul-de-Sac				
From: Cul-de-Sac				
(7163) KALMIA LA	0.10	50	R	1991
To: US 50				
From: Cul-de-Sac				
(7164) MARY FAIRFAX CT	0.06	70	R	09/07/2001
To: 29-5418				
From: NCL Fairfax				
(7165)	0.03	70	R	09/07/2001
To: 29-4949				
From: 29-5418				
(7167) FOURSTAIRS CT	0.12	20	R	09/07/2001
To: Cul-de-Sac				
From: Dead End				
(7168) SANDY FOLLY CT	0.04	60	R	09/07/2001
To: 29-5418				
From: 29-5418				
(7168) SANDY FOLLY CT	0.09	80	R	09/07/2001
To: Dead End				
From: 29-1043				
(7169) COPELAND POND CT	0.10	NA		1985
To: Cul-de-Sac				
From: 29-7005				
(7170) BUGGY WHIP DR	0.50	1400	R	08/01/2001
To: 29-7324				
From: Cul-de-Sac				
(7171) COACHWAY DR	0.14	NA		1985
To: 29-7005				
From: 29-7005				
(7171) COACHWAY DR	0.05	NA		1985
To: Dead End				
From: Cul-de-Sac				
(7172) FILLY CT	0.06	NA		1985
To: 29-7005				
From: Dead End				
(7173)	0.05	180	R	08/02/2001
To: 29-7005				
From: 29-7005				
(7173)	0.04	160	R	08/02/2001
To: Cul-de-Sac				
From: Cul-de-Sac				
(7174)	0.34	240	R	1996
To: 29-7155 Stringfellow Rd				
From: 29-7155 Stringfellow Rd				
(7174)	0.13	90	R	1996
To: Cul-de-Sac				
From: 29-5994				
(7175) BANTING CT	0.08	NA		1985
To: Dead End				

Virginia Department of Transportation  
 Mobility Management Division  
 2003  
 Annual Average Daily Traffic Volume Estimates By Section of Route  
 Fairfax Maintenance Area

Route	Length	AADT	QA	Year
<b>Fairfax County</b>				
From: Cul-de-Sac				
(7176) LOCH LINDEN CT	0.13	NA		1985
To: 29-6664				
From: 29-6664				
(7177) ABINGTON CT	0.11	NA		1985
To: Cul-de-Sac				
From: Cul-de-Sac				
(7178) PLUM RUN CT	0.05	240	R	1997
To: 29-7160				
From: 29-7160				
(7178) PLUM RUN CT	0.17	70	R	1997
To: Cul-de-Sac				
From: 29-7178				
(7179) TANNERY CT	0.06	90	R	1997
To: Cul-de-Sac				
From: 29-6781 WEST				
(7180) HAPPY HEART LA	0.18	NA		1985
To: 29-6781 EAST				
From: Cul-de-Sac				
(7181) BRASS KNOB CT	0.06	90	R	1997
To: 29-7180				
From: 29-6781				
(7182) MONARCH CT	0.05	60	R	1997
To: Cul-de-Sac				
From: Cul-de-Sac				
(7183) SOUR GUM DR	0.10	140	R	07/30/2001
To: 29-7025				
From: 29-7183				
(7184) RED BARN CT	0.05	NA		1985
To: Cul-de-Sac				
From: 29-672 Vale Rd				
(7185) CHRIS WOOD CT	0.18	60	R	1996
To: Cul-de-Sac				
From: Cul-de-Sac				
(7186) HANNAH FARM RD	0.07	50	R	1996
To: 29-7187				
From: 29-7187				
(7186) HANNAH FARM RD	0.39	160	R	1996
To: 29-672 Vale Rd				
From: Cul-de-Sac				
(7187) HANNAH FARM CT	0.09	50	R	1996
To: 29-7186				
From: Cul-de-Sac				
(7188) DOGUE RUN DR	0.25	370	R	09/07/2001
To: 29-5418				
From: 29-7188				
(7189) ROKEY LA	0.09	40	R	09/07/2001
To: Dead End				
From: Cul-de-Sac				
(7190) JOHN JACKSON CT	0.09	70	R	08/28/2001
To: 29-6513				
From: Dead End				
(7191) CAPTAIN RHETT LA	0.16	110	R	08/28/2001
To: 29-6513				
From: 29-6513				
(7191) CAPTAIN RHETT LA	0.10	260	R	08/28/2001
To: Dead End				
From: Cul-de-Sac				
(7192) WOODEDGE DR	0.10	NA		1985
To: 29-7194				

Route	Length	AADT	QA	Year
<b>Fairfax County</b>				
From: 29-7194				
(7192) WOODEDGE DR	0.10	620	R	10/30/2001
To: 29-645				
From: 29-7192				
(7193) BURKEWOOD WY	0.06	140	R	10/24/2001
To: Cul-de-Sac				
From: 29-7192				
(7194) WOODEDGE CT	0.05	110	R	10/24/2001
To: Cul-de-Sac				
From: Cul-de-Sac				
(7195) CORALBERRY DR	0.15	130	R	1996
To: 29-7197				
From: 29-7197				
(7195) CORALBERRY DR	0.08	250	R	1996
To: 29-7196				
From: 29-7196				
(7195) CORALBERRY DR	0.11	120	R	1996
To: Cul-de-Sac				
From: Cul-de-Sac				
(7196) IRISH MOSS CT	0.05	110	R	1996
To: 29-7195				
From: 29-7198				
(7197) SHADY RIDGE LA	0.16	NA		1985
To: 29-7195				
From: Cul-de-Sac				
(7198) MAJESTIC PINE LA	0.06	70	R	1996
To: 29-7197				
From: 29-7197				
(7198) MAJESTIC PINE LA	0.09	130	R	1996
To: Cul-de-Sac				
From: 29-7414 Town Center Parkway				
(7199) Market St	0.43	9100	F	2003
To: 29-602 Reston Parkway				
From: 29-6556				
(7200) BURNING BUSH DR	0.31	NA		1985
To: Dead End				
From: Cul-de-Sac				
(7201)	0.28	4300	R	04/11/2002
To: US 50				
From: 29-750 Rugby Rd				
(7201)	0.37	1800	R	1997
To: 29-6556				
From: 29-6556				
(7201)	0.48	3700	R	1991
To: US 50				
From: 29-6350				
(7202) MANSWAY DR	0.39	NA		1985
To: 29-7207				
From: 29-7202				
(7203) MELCHESTER DR	0.21	NA		1985
To: 29-7207				
From: 29-7203				
(7204) PELMIRA RIDGE CT	0.12	120	R	1996
To: Cul-de-Sac				
From: 29-6349				
(7205) NEW BANNER LA	0.32	NA		1985
To: 29-7207				
From: 29-6349				
(7206) NEW ARDEN CT	0.12	NA		1985
To: Cul-de-Sac				

Virginia Department of Transportation  
 Mobility Management Division  
 2003  
 Annual Average Daily Traffic Volume Estimates By Section of Route  
 Fairfax Maintenance Area

Route	Length	AADT	QA	Year
<b>Fairfax County</b>				
From: 29-8171				
(7207) NEW PARKLAND DR	0.18	4000	R	1997
To: 29-608				
From: 29-6350				
(7207) NEW PARKLAND DR	0.08	3200	R	1997
To: 29-6368				
From: Cul-de-Sac				
(7208) NEW ASPEN CT	0.08	120	R	1996
To: 29-7207				
From: 29-7207				
(7209) NEW AMBLER CT	0.15	90	R	1996
To: Cul-de-Sac				
From: Cul-de-Sac				
(7210) NEW AUSTIN CT	0.13	180	R	1996
To: 29-7209				
From: 29-7207				
(7211) NEW BELMONT CT	0.06	60	R	1996
To: Cul-de-Sac				
From: 29-7205				
(7212) NEW CONCORDE CT	0.14	180	R	1996
To: Cul-de-Sac				
From: 29-6710				
(7213) VALLEY HIGH RD	0.16	310	R	1996
To: Cul-de-Sac				
From: Cul-de-Sac				
(7214) STOURHEAD CT	0.05	70	R	1996
To: 29-7213				
From: 29-6225				
(7215)	0.05	130	R	1996
To: 29-7216				
From: Dead End				
(7216) YELLOW TAVERN CT	0.03	50	R	1996
To: 29-7215				
From: 29-7215				
(7216) YELLOW TAVERN CT	0.04	60	R	1996
To: Dead End				
From: Cul-de-Sac				
(7217) PLOWMAN CT	0.05	70	R	1996
To: 29-6225				
From: Cul-de-Sac				
(7218) BAKERS CREEK CT	0.04	60	R	1996
To: 29-6225				
From: Cul-de-Sac				
(7219) SEVEN PINES CT	0.03	30	R	1996
To: 29-6225				
From: 29-6228 WEST				
(7220) CLIFF EDGE DR	0.25	70	R	1996
To: Dead End				
From: Dead End				
(7221) THORNBURG LA	0.03	10	R	1996
To: 29-6228				
From: Cul-de-Sac				
(7222) KILBARRY CT	0.09	50	R	1996
To: 29-5788				
From: 29-676				
(7223) BALLYCOR DR	0.22	1100	R	05/22/2002
To: Cul-de-Sac				

Route	Length	AADT	QA	Year
<b>Fairfax County</b>				
From: Dead End				
(7224) RIDGE TOP RD	0.24	NA		1985
To: 29-7230				
From: 29-5428				
(7225) DUTCH MILL CT	0.11	130	R	1997
To: Cul-de-Sac				
From: Cul-de-Sac				
(7226) FLEMISH MILL CT	0.32	290	R	1997
To: 29-5428				
From: Cul-de-Sac				
(7227) ENGLISH MILL CT	0.12	140	R	1997
To: 29-5977				
From: Dead End				
(7228)	0.04	NA		1985
To: SCL Fairfax				
From: FR-253				
(7230)	0.68	NA		
To: 29-7224				
From: 29-665				
(7230)	0.23	NA		
To: 29-665				
From: Cul-de-Sac				
(7231) KINGS GROVE CT	0.08	180	R	01/22/2002
To: 29-6159				
From: Cul-de-Sac				
(7232)	0.52	NA		1985
To: US 29; FR-947				
From: 29-804				
(7233) HUNTING PINES PL	0.09	NA		1985
To: Cul-de-Sac				
From: FR-256				
(7234) ARROWHEAD DR	0.33	7900	R	1997
To: 29-655				
From: 29-6461				
(7235) ROWAN TREE DR	0.11	160	R	08/07/2001
To: Cul-de-Sac				
From: Dead End				
(7236) BRENTWOOD FARM DR	0.14	460	R	08/09/2001
To: 29-6461				
From: 29-6461				
(7236) BRENTWOOD FARM DR	0.09	520	R	08/09/2001
To: 29-7239				
From: 29-7239				
(7236) BRENTWOOD FARM DR	0.23	480	R	08/09/2001
To: Dead End				
From: Cul-de-Sac				
(7237) HOLLOW TREE LA	0.15	430	R	08/09/2001
To: 29-7236				
From: Cul-de-Sac				
(7238) FIRETHORNE CT	0.08	110	R	08/07/2001
To: 29-7237				
From: 29-7236				
(7239) METCALF CI	0.11	140	R	08/07/2001
To: Cul-de-Sac				
From: 29-6470				
(7240) BEN NEVIS CT	0.05	60	R	1996
To: Cul-de-Sac				
From: Cul-de-Sac				
(7241)	0.16	150	R	04/17/2003
To: 29-620				

Virginia Department of Transportation  
 Mobility Management Division  
 2003  
 Annual Average Daily Traffic Volume Estimates By Section of Route  
 Fairfax Maintenance Area

Route	Length	AADT	QA	Year
<b>Fairfax County</b>				
From: 29-620				
(7241) Cul-de-Sac	0.14	470	R	04/17/2003
From: Cul-de-Sac				
(7242) MERE COURT LA	0.08	140	R	1996
To: 29-3609				
From: Cul-de-Sac				
(7243) LORD FAIRFAX CT	0.05	150	R	05/22/2002
To: 29-837				
From: 29-667				
(7244) SASSCER'S HILL CT	0.06	NA		1985
To: Cul-de-Sac				
From: Cul-de-Sac				
(7245) DOMINION DR	0.14	NA		1985
To: SR 7				
From: Cul-de-Sac				
(7246) HELMWOOD CT	0.19	90	R	1996
To: 29-673				
From: SR 236; 29-2458				
(7248)	0.64	NA		1985
To: SR 236				
From: SR 123				
(7249)	0.22	NA		1985
To: Cul-de-Sac				
From: 29-696				
(7250) WOODED WY	0.04	560	R	1997
To: 29-7251				
From: Dead End				
(7251) HUNT VALLEY DR	0.05	150	R	1997
To: 29-7250				
From: 29-7250				
(7251) HUNT VALLEY DR	0.20	390	R	1997
To: Dead End				
From: 29-837				
(7252) FORESTREE CT	0.05	90	R	1997
To: Cul-de-Sac				
From: 29-837				
(7253)	0.07	130	R	1997
To: Cul-de-Sac				
From: Cul-de-Sac				
(7254) WINDSOR HUNT CT	0.11	NA		1985
To: 29-4058				
From: SR 236; FR-956				
(7255) MERRITT RD	0.12	NA		1985
To: Dead End				
From: 29-7245				
(7256) DOMINION WY	0.18	NA		1985
To: 29-9129				
From: 29-4082				
(7257) HUNTRESS CT	0.10	NA		
To: Cul-de-Sac				
From: 29-4082				
(7258)	0.05	48	R	1997
To: Cul-de-Sac				
From: Cul-de-Sac				
(7259) TOTTENHAM CT	0.26	180	R	1996
To: 29-6209				

Route	Length	AADT	QA	Year
<b>Fairfax County</b>				
From: 29-6209				
(7259) TOTTENHAM CT	0.14	100	R	1996
To: Cul-de-Sac				
From: 29-6779				
(7260) FALLEN TREE CT	0.11	NA		1985
To: Cul-de-Sac				
From: 29-6779				
(7261) GENTLE CT	0.05	NA		1985
To: Cul-de-Sac				
From: 29-749				
(7262) BANKFOOT CT	0.09	450	R	04/17/2002
To: Cul-de-Sac				
From: Cul-de-Sac				
(7263) WEST WATER POINT DR	0.17	NA		1985
To: 29-636 Hooes Rd				
From: Cul-de-Sac				
(7264) SAINT ELLIOT CT	0.08	100	R	05/21/2003
To: 29-3500				
From: Cul-de-Sac				
(7265) STONE CROSSING CT	0.10	NA		1985
To: 29-662				
From: 29-7265				
(7266) CHEVERLY DR	0.06	NA		1985
To: Dead End				
From: 29-5451				
(7267) BASINGSTOKE LP	0.08	NA		1985
To: Cul-de-Sac				
From: Cul-de-Sac				
(7268) KILBRENNAN CT	0.05	70	R	1996
To: 29-7269				
From: 29-7269				
(7268) KILBRENNAN CT	0.05	310	R	1996
To: 29-6651				
From: Cul-de-Sac				
(7269) DORNOCK CT	0.18	200	R	1996
To: 29-7268				
From: Cul-de-Sac				
(7270) HUNTSFIELD CT	0.08	NA		1985
To: 29-6859				
From: 29-6859				
(7271) BRIGHTFIELD LA	0.19	130	R	1996
To: Cul-de-Sac				
From: Cul-de-Sac				
(7272) DOE RUN CT	0.06	NA		1985
To: 29-7271				
From: 29-7271				
(7273) BRIGHTFIELD CT	0.04	70	R	1996
To: Cul-de-Sac				
From: Cul-de-Sac				
(7274) SOFT BREEZE CT	0.06	130	R	1996
To: 29-6859				
From: 29-6819 Franklin Farm Rd				
(7275)	0.56	NA		1985
To: 29-749				
From: 29-749				
(7275)	0.17	430	R	05/20/2002
To: Cul-de-Sac				

Virginia Department of Transportation  
 Mobility Management Division  
 2003  
 Annual Average Daily Traffic Volume Estimates By Section of Route  
 Fairfax Maintenance Area

Route	Length	AADT	QA	Year
<b>Fairfax County</b>				
From: 29-7275				
7276 BRYNWOOD PL	0.19	110	R	1996
To: Cul-de-Sac				
From: Cul-de-Sac				
7277 AUTUMN HILL LA	0.16	NA		1985
To: 29-7276				
From: Cul-de-Sac				
7278 BRYNWOOD CT	0.13	170	R	1996
To: 29-7276				
From: 29-7275				
7279 ROUNDING RUN CI	0.57	NA		1985
To: 29-7275				
From: Cul-de-Sac				
7280 WILDMERE PL	0.20	240	R	1996
To: 29-7275				
From: Cul-de-Sac				
7281 WILLOW GLEN CT	0.19	NA		1985
To: 29-6857				
From: Cul-de-Sac				
7282 AUTUMN HILL CT	0.09	120	R	1996
To: 29-7277				
From: 29-6819 Franklin Farm Rd				
7283 STONE HEATHER DR	0.61	5000	R	1997
To: 29-6651				
From: 29-7283				
7284 STONE HEATHER CT	0.07	NA		1985
To: Cul-de-Sac				
From: 29-7275				
7285 BRAMBLEWOOD LA	0.13	160	R	1996
To: Cul-de-Sac				
From: Cul-de-Sac				
7286 THORNAPPLE PL	0.15	190	R	1996
To: 29-7275				
From: 29-7275				
7287 TINGWOOD CT	0.08	90	R	1996
To: Cul-de-Sac				
From: Cul-de-Sac				
7288 NESTLEWOOD CT	0.05	80	R	1996
To: 29-7275				
From: Cul-de-Sac				
7289 BRIARGROVE CT	0.07	90	R	1996
To: 29-7279				
From: Cul-de-Sac				
7290 DUCK POND CT	0.07	100	R	1996
To: 29-7279				
From: 29-7279				
7291 ROUNDING RUN CT	0.05	80	R	1996
To: Cul-de-Sac				
From: 29-669 Thompson Rd				
7292 Tuckaway Ct	0.43	2100	G	2003
To: 29-6819 Franklin Farm Rd				
From: Cul-de-Sac				
7293 BITTER SWEET CT	0.09	NA		1985
To: 29-7292 Tuckaway Ct				
From: Cul-de-Sac				
7294 FERN HOLLOW PL	0.18	350	R	1996
To: 29-7292 Tuckaway Ct				

Route	Length	AADT	QA	Year
<b>Fairfax County</b>				
From: Cul-de-Sac				
7295 FERN HOLLOW CT	0.09	120	R	1996
To: 29-7294				
From: 29-7292 Tuckaway Ct				
7296 GRASSMERE CT	0.07	100	R	1996
To: Cul-de-Sac				
From: 29-7292 Tuckaway Ct				
7297 BYWATER CT	0.05	110	R	1996
To: Cul-de-Sac				
From: Cul-de-Sac				
7298 TUCKAWAY CT	0.10	130	R	1996
To: 29-7292 Tuckaway Ct				
From: 29-7292 Tuckaway Ct				
7299 APPLEGROVE LA	0.28	170	R	1996
To: Cul-de-Sac				
From: 29-6973				
7300 GLEN GREEN CT	0.08	NA		1985
To: Cul-de-Sac				
From: Cul-de-Sac				
7301	0.28	NA		1985
To: 29-6973				
From: Cul-de-Sac				
7302 MARINERS MILL CT	0.04	NA		1985
To: 29-7301				
From: 29-6973				
7303 DREAMS WAY CT	0.11	NA		1985
To: Cul-de-Sac				
From: 29-6973				
7304 CHAPEL GATE CT	0.08	NA		1985
To: Cul-de-Sac				
From: Cul-de-Sac				
7305 SNUG HARBOR CT	0.08	NA		1985
To: 29-7301				
From: 29-7304				
7306 GREEN GLADE CT	0.05	NA		1985
To: Cul-de-Sac				
From: 29-6973				
7307 CALABRIA CT	0.09	NA		1985
To: Cul-de-Sac				
From: Cul-de-Sac				
7308 KEDLESTON CT	0.10	290	R	04/16/2002
To: 29-798				
From: 29-684 Spring Hill Rd				
7309 GREENWICH WOODS DR	0.36	140	R	1997
To: Cul-de-Sac				
From: 29-7311				
7310 BEAR CREEK TR	0.04	20	R	1997
To: 29-684 Spring Hill Rd				
From: Cul-de-Sac				
7311 NORTHWOODS TR	0.28	310	R	1997
To: Dead End				
From: 29-738 Old Dominion Dr				
7312 DUCHESS DR	0.09	130	R	04/16/2002
To: Dead End				
From: Dead End				
7312 DUCHESS DR	0.05	100	R	04/16/2002
To: 29-7313				

Virginia Department of Transportation  
 Mobility Management Division  
 2003  
 Annual Average Daily Traffic Volume Estimates By Section of Route  
 Fairfax Maintenance Area

Route	Length	AADT	QA	Year
<b>Fairfax County</b>				
From: 29-7313				
(7312) DUCHESS DR	0.04	180	R	04/16/2002
To: Dead End				
From: 29-684 Spring Hill Rd				
(7313) ALGARVE ST	0.17	150	R	1997
To: 29-7312				
From: 29-673				
(7314) SUTTON WOODS CT	0.07	NA		1985
To: Cul-de-Sac				
From: 29-633 Kings Hwy South				
(7315) SAINT MARK'S CT	0.16	NA		1985
To: Cul-de-Sac				
From: 29-6800				
(7316) RESEARCH WY	0.08	NA		1985
To: Cul-de-Sac				
From: 29-6800				
(7317) CORPORATE CT	0.08	NA		1985
To: Cul-de-Sac				
From: 29-7326				
(7318) LAKE WINDERMERE CT	0.16	NA		
To: Cul-de-Sac				
From: Cul-de-Sac				
(7319) BASS CT	0.07	NA		1985
To: 29-3500				
From: 29-620				
(7320) CEDAR BREAK DR	0.53	990	R	07/19/2001
To: 29-7324				
From: 29-7320				
(7321) O'SHAY CT	0.04	50	R	07/18/2001
To: Cul-de-Sac				
From: 29-7320				
(7322) JAMESON CT	0.04	60	R	07/18/2001
To: Cul-de-Sac				
From: 29-7320				
(7323) PATRIARCH CT	0.04	50	R	07/18/2001
To: Cul-de-Sac				
From: Cul-de-Sac				
(7324)	0.85	5900	R	07/26/2001
To: Dead End; Gap Teminus				
From: 29-662; 29-6981				
(7324)	0.49	8400	R	07/26/2001
To: 29-662; 29-6981				
From: 29-603 Beach Mill Rd				
(7325) RIVERS EDGE DR	0.14	40	R	1996
To: Cul-de-Sac				
From: Dead End				
(7326) LAKE WINDERMERE DR	0.16	90	R	1996
To: 29-7318				
From: 29-7318				
(7326) LAKE WINDERMERE DR	0.08	210	R	1996
To: 29-6684				
From: 29-6684				
(7326) LAKE WINDERMERE DR	0.25	100	R	1996
To: Dead End				
From: 29-602				
(7327) CANTERWOOD LA	0.39	240	R	1996
To: Cul-de-Sac				
From: Cul-de-Sac				
(7328) FARM RD	0.29	170	R	1996
To: 29-717 Utterback Store Rd				

Route	Length	AADT	QA	Year
<b>Fairfax County</b>				
From: Cul-de-Sac				
(7329) GALLOP WOOD PL	0.15	60	R	1996
To: 29-7327				
From: 29-6259				
(7330)	0.29	90	R	1996
To: Cul-de-Sac				
From: 29-7330				
(7331) LEFRAK CT	0.12	140	R	1996
To: Cul-de-Sac				
From: 29-6259				
(7332) JUBILATION CT	0.05	70	R	1996
To: Cul-de-Sac				
From: 29-6261				
(7333) SOCIETY DR	0.14	NA		1985
To: 29-5389				
From: Cul-de-Sac				
(7334) SOCIETY CT	0.05	60	R	1997
To: 29-7333				
From: 29-6258				
(7335) BLACKSMITH LA	0.11	150	R	1996
To: Cul-de-Sac				
From: Cul-de-Sac				
(7336) GOLDMOORE CT	0.10	360	R	08/01/2001
To: 29-7170				
From: 29-7694				
(7337) EMERALD POOL DR	0.04	50	R	07/18/2001
To: Cul-de-Sac				
From: 29-7324				
(7338) FLOURCASTLE CT	0.12	170	R	07/18/2001
To: Cul-de-Sac				
From: Cul-de-Sac				
(7339) ROCKYMOUNT CT	0.05	120	R	07/18/2001
To: 29-7324				
From: 29-7343				
(7340) RED HOUSE DR	0.13	NA		1985
To: 29-7345 Newton Patent Dr				
From: Cul-de-Sac				
(7341) REGIMENTAL CT	0.07	80	R	07/18/2001
To: 29-7340				
From: Cul-de-Sac				
(7342) NEWGATE TAVERN CT	0.04	70	R	07/18/2001
To: 29-7340				
From: 29-7346 Awbrey Patent Dr				
(7343) TRIPLET DR	0.12	NA		1985
To: 29-7344				
From: Cul-de-Sac				
(7344) WILLIAM CARR LA	0.17	310	R	07/18/2001
To: 29-7348				
From: 29-7348				
(7344) WILLIAM CARR LA	0.17	220	R	07/18/2001
To: Dead End				
From: Cul-de-Sac				
(7345) Newton Patent Dr	0.31	7000	R	07/19/2001
To: 29-7346 Awbrey Patent Rd				
From: 29-7346 Awbrey Patent Dr				
(7345) Newton Patent Dr	0.38	4300	F	2003
To: 29-620 Braddock Rd				



Virginia Department of Transportation  
 Mobility Management Division  
 2003  
 Annual Average Daily Traffic Volume Estimates By Section of Route  
 Fairfax Maintenance Area

Route	Length	AADT	QA	Year
<b>Fairfax County</b>				
From: 29-620 Braddock Rd				
(7346) Awbrey Patent Dr	0.91	12000	R	07/19/2001
To: 29-662 Stone Rd				
From: 29-7345 Newton Patent Dr				
(7346) Awbrey Patent Dr	0.66	2200	F	2003
To: Cul-de-Sac				
From: 29-7344				
(7347) HARRISON HOUSE CT	0.10	NA		1985
To: 29-7344				
From: 29-7346 Awbrey Patent Dr				
(7348) GREAT ROCKY RN	0.05	560	R	04/17/2003
To: 29-7344				
From: Cul-de-Sac				
(7349) SUMMER PL	0.18	140	R	1996
To: 29-5342				
From: 29-5342				
(7349) SUMMER PL	0.10	90	R	1996
To: Cul-de-Sac				
From: 29-6849				
(7350) THORNGATE CT	0.04	60	R	1996
To: Cul-de-Sac				
From: 29-7299				
(7351) APPLGROVE CT	0.11	150	R	1996
To: Cul-de-Sac				
From: 29-7292 Tuckaway Ct				
(7352) LANEVIEW PL	0.14	370	R	1996
To: Cul-de-Sac				
From: 29-7352				
(7353) LANEVIEW CT	0.13	200	R	1996
To: Cul-de-Sac				
From: Cul-de-Sac				
(7354) TYBURN TREE CT	0.05	90	R	1996
To: 29-6859				
From: 29-669				
(7355) INDALE CT	0.05	90	R	1996
To: Cul-de-Sac				
From: 29-669				
(7356) BRIARGATE CT	0.05	110	R	1996
To: Cul-de-Sac				
From: Cul-de-Sac				
(7357) FLAT MEADOW LA	0.22	70	R	1996
To: 29-6835				
From: Cul-de-Sac				
(7358) FLAT MEADOW CT	0.04	260	R	1996
To: 29-7357				
From: Cul-de-Sac				
(7359) HERITAGE FARM LA	0.25	360	R	1996
To: 29-6835				
From: 29-7359				
(7360) HERITAGE FARM CT	0.13	130	R	1996
To: Cul-de-Sac				
From: Cul-de-Sac				
(7361) WRENN HOUSE LA	0.23	90	R	1996
To: 29-6819 Franklin Farm Rd				
From: 29-7361				
(7362) WRENN HOUSE CT	0.10	150	R	1996
To: Cul-de-Sac				

Route	Length	AADT	QA	Year
<b>Fairfax County</b>				
From: 29-7364; 29-7530				
(7363) HIDDEN MEADOW CT	0.18	270	R	1996
To: Cul-de-Sac				
From: Cul-de-Sac				
(7364) LOCK GATE PL	0.15	140	R	1996
To: 29-7363; 29-7530				
From: 29-669				
(7365)	0.04	NA		1985
To: 29-7530				
From: 29-7364				
(7366) LOCK GATE CT	0.05	80	R	1996
To: Cul-de-Sac				
From: Dead End				
(7367) EATON DR	0.28	230	R	04/16/2002
To: 29-738 Old Dominion Dr				
From: 29-7367				
(7368) RIDINGS CT	0.10	90	R	04/16/2002
To: Cul-de-Sac				
From: 29-3502				
(7369) BOWEN CT	0.10	110	R	1996
To: Cul-de-Sac				
From: 29-6973				
(7370)	0.11	NA		1985
To: Dead End				
From: Cul-de-Sac				
(7371) MCCUE CT	0.05	70	R	1996
To: 29-3502				
From: 29-609 Pleasant Valley Rd				
(7372) SMITHFIELD PL	0.06	NA		
To: 29-7388				
From: 29-7388				
(7372) SMITHFIELD PL	0.08	380	R	07/19/2001
To: 29-7374				
From: 29-7374				
(7372) SMITHFIELD PL	0.07	490	R	04/28/2003
To: 29-7373				
From: 29-7373				
(7372) SMITHFIELD PL	0.17	470	R	04/28/2003
To: 29-609; 29-8552				
From: Dead End				
(7373) ROCKBRIDGE PL	0.06	90	R	09/27/2000
To: 29-7372				
From: Dead End				
(7374) PEBBLEBROOK DR	0.09	90	R	1996
To: 29-7387				
From: 29-7387				
(7374) PEBBLEBROOK DR	0.07	140	R	1996
To: 29-7372				
From: Cul-de-Sac				
(7375) BRAYWOOD DR	0.25	1100	R	07/31/2001
To: 29-7324				
From: Cul-de-Sac				
(7376) BROOKMERE DR	0.35	430	R	07/31/2001
To: 29-7324 Woodfield Dr				
From: 29-7376				
(7377) WOODLEAF CT	0.14	460	R	07/31/2001
To: Cul-de-Sac				
From: 29-657				
(7378) WALNEY WY	0.07	450	R	05/05/2003
To: 29-7702				

Virginia Department of Transportation  
 Mobility Management Division  
 2003  
 Annual Average Daily Traffic Volume Estimates By Section of Route  
 Fairfax Maintenance Area

Route	Length	AADT	QA	Year
<b>Fairfax County</b>				
From: Cul-de-Sac				
(7379) FREMONT LA	0.19	NA		1985
To: 29-7380				
From: Cul-de-Sac				
(7380) DAYS FARM DR	0.59	160	R	1996
To: 29-675				
From: 29-7380				
(7381) NIGHTSHADE CT	0.21	NA		1985
To: Cul-de-Sac				
From: 29-7380				
(7382) BLACK-EYED SUSAN LA	0.18	NA		1985
To: 29-7383				
From: Cul-de-Sac				
(7383) FAUST DR	0.07	110	R	1996
To: 29-7382				
From: 29-7382				
(7383) FAUST DR	0.23	120	R	1996
To: Cul-de-Sac				
From: Cul-de-Sac				
(7384) WINTERCRESS CT	0.19	140	R	1996
To: 29-7383				
From: 29-6152				
(7386) CORAL BELLS CT	0.07	70	R	1996
To: Cul-de-Sac				
From: Cul-de-Sac				
(7387) PEBBLEBROOK TC	0.06	49	R	09/27/2000
To: 29-7374				
From: 29-7372				
(7388) SMITHFIELD CT	0.07	60	R	09/27/2000
To: Cul-de-Sac				
From: 29-6857				
(7389) FRANKLINS WY	0.16	440	R	06/04/2002
To: 29-6847				
From: Cul-de-Sac				
(7390)	0.19	480	R	1997
To: 29-696				
From: 29-7390				
(7391) CARDINAL GLEN CT	0.08	120	R	1997
To: Cul-de-Sac				
From: Cul-de-Sac				
(7392) GLEN CT	0.15	190	R	1997
To: 29-7390				
From: Cul-de-Sac				
(7393) JENN CT	0.06	50	R	04/17/2003
To: 29-662				
From: 29-7367				
(7394) HAMPTON OAK CT	0.06	20	R	1997
To: Cul-de-Sac				
From: Arlington County Line				
(7395)	0.03	150	R	05/20/2002
To: Cul-de-Sac				
From: 29-7149				
(7396) COTTON TOP CT	0.16	190	R	1996
To: Cul-de-Sac				
From: Cul-de-Sac				
(7397)	0.19	120	R	1996
To: 29-7149				

Route	Length	AADT	QA	Year
<b>Fairfax County</b>				
From: Cul-de-Sac				
(7398)	0.09	90	R	1996
To: 29-7397				
From: 29-7397				
(7398)	0.07	80	R	1996
To: Cul-de-Sac				
From: Cul-de-Sac				
(7399)	0.07	110	R	1996
To: 29-7397				
From: 29-6390				
(7400) STEVENAGE RD	0.43	NA		1985
To: 29-602				
From: 29-606 Baron Cameron Ave				
(7401)	0.09	NA		1985
To: 29-7400				
From: Cul-de-Sac				
(7403) BRADBURY LA	0.11	140	R	1996
To: 29-6335				
From: Cul-de-Sac				
(7404)	0.49	440	R	1996
To: 29-602				
From: 29-7404				
(7405) GOLDEN EAGLE DR	0.19	220	R	1996
To: Cul-de-Sac				
From: 29-7407				
(7406) QUAIL RIDGE DR	0.25	530	R	1996
To: 29-7404				
From: Cul-de-Sac				
(7407) QUAIL RIDGE CT	0.12	110	R	1996
To: 29-7406				
From: 29-7406				
(7407) QUAIL RIDGE CT	0.16	210	R	1996
To: Dead End				
From: 29-7404				
(7408) AUBURN GROVE LA	0.17	80	R	1996
To: Cul-de-Sac				
From: 29-7408				
(7409)	0.07	100	R	1996
To: Cul-de-Sac				
From: 29-602 Reston Pkwy				
(7410) Center Harbor Rd	0.65	4500	G	2003
To: 29-828 Wiehle Ave				
From: 29-828 Wiehle Ave				
(7410) CHURCH HILL PL	0.23	800	R	04/10/2002
To: 29-7434				
From: 29-7434				
(7410) CHURCH HILL PL	0.16	230	R	04/11/2002
To: Cul-de-Sac				
From: Cul-de-Sac				
(7411) TRAILS EDGE LA	0.14	150	R	1996
To: 29-6390				
From: 29-680				
(7412)	0.74	NA		1985
To: 29-680 NORTH				
From: 29-680 Stuart Rd				
(7412) Walnut Branch Rd	0.32	2200	G	2003
To: 29-6390 Bennington Woods Rd				
From: 29-7412 Walnut Branch Rd				
(7413) SUMMER MEADOW LA	0.08	100	R	1996
To: Cul-de-Sac				

Virginia Department of Transportation  
 Mobility Management Division  
 2003  
 Annual Average Daily Traffic Volume Estimates By Section of Route  
 Fairfax Maintenance Area

Route	Length	AADT	QA	Year
<b>Fairfax County</b>				
From: [ ] 7414 Towne Center Pkwy	0.26	NA		
To: [ ]				
From: [ ] 7414 Towne Center Pkwy	0.42	8400	G	2003
To: [ ]				
From: [ ] 7415 AUTUMNWOOD DR	0.24	420	R	1996
To: [ ]				
From: [ ] 7416 BRIAR MILL LA	0.10	120	R	1996
To: [ ]				
From: [ ] 7417 WINSTEAD LA	0.18	210	R	1996
To: [ ]				
From: [ ] 7418 ELK POINT DR	0.13	400	R	1996
To: [ ]				
From: [ ] 7419 FAWN RIDGE LA	0.15	170	R	1996
To: [ ]				
From: [ ] 7419 FAWN RIDGE LA	0.08	350	R	1996
To: [ ]				
From: [ ] 7419 FAWN RIDGE LA	0.14	190	R	1996
To: [ ]				
From: [ ] 7420 GREY SQUIRREL LA	0.18	NA		1985
To: [ ]				
From: [ ] 7421	0.13	NA		1985
To: [ ]				
From: [ ] 7422 MOSS POINT LA	0.16	NA		1985
To: [ ]				
From: [ ] 7423 CEDAR HOLLOW WY	0.15	NA		1985
To: [ ]				
From: [ ] 7424 TURTLE ROCK LA	0.08	90	R	1996
To: [ ]				
From: [ ] 7425 MILL GARDEN CT	0.16	130	R	1996
To: [ ]				
From: [ ] 7425 MILL GARDEN CT	0.09	60	R	1996
To: [ ]				
From: [ ] 7426 GREAT OWL DR	0.14	NA		1985
To: [ ]				
From: [ ] 7427 GREENWICH POINT RD	0.16	NA		1985
To: [ ]				
From: [ ] 7428 ROBINDALE CT	0.13	60	R	1996
To: [ ]				
From: [ ] 7429 WILD PINE WY	0.08	100	R	1996
To: [ ]				

Route	Length	AADT	QA	Year
<b>Fairfax County</b>				
From: [ ] 7430 SERENO CT	0.13	120	R	1996
To: [ ]				
From: [ ] 7431 NEW BEDFORD LA	0.24	210	R	1996
To: [ ]				
From: [ ] 7432 STAMFORD WY	0.07	110	R	1996
To: [ ]				
From: [ ] 7433 SAWBRIDGE WY	0.09	110	R	1996
To: [ ]				
From: [ ] 7434 CENTER HARBOR PL	0.05	180	R	04/11/2002
To: [ ]				
From: [ ] 7435 POST FOREST DR	0.60	4900	R	06/03/2003
To: [ ]				
From: [ ] 7436 POTOMAC CROSSING WY	0.84	NA		
To: [ ]				
From: [ ] 7436 POTOMAC CROSSING WY	0.11	NA		
To: [ ]				
From: [ ] 7437 FORUM DR	0.20	NA		
To: [ ]				
From: [ ] 7438 WINSTEAD ST	0.08	90	R	1996
To: [ ]				
From: [ ] 7438 WINSTEAD ST	0.21	260	R	1996
To: [ ]				
From: [ ] 7439 THOMPSON RIDGE CT	0.16	120	R	1996
To: [ ]				
From: [ ] 7440 HEATHER DOWN DR	0.22	NA		1985
To: [ ]				
From: [ ] 7441 ROSIERS BRANCH DR	0.21	NA		1985
To: [ ]				
From: [ ] 7442	0.10	810	R	05/20/2002
To: [ ]				
From: [ ] 7443 JUDY WITT LA	0.06	200	R	05/20/2002
To: [ ]				
From: [ ] 7444 CENTRAL AV	0.04	140	R	09/27/2000
To: [ ]				
From: [ ] 7444 CENTRAL AV	0.06	80	R	09/27/2000
To: [ ]				
From: [ ] 7445 WESTHURST LA	0.30	330	R	05/28/2002
To: [ ]				
From: [ ] 7446 WESTHURST CT	0.13	210	R	04/17/2002
To: [ ]				

Virginia Department of Transportation  
 Mobility Management Division  
 2003  
 Annual Average Daily Traffic Volume Estimates By Section of Route  
 Fairfax Maintenance Area

Route	Length	AADT	QA	Year
<b>Fairfax County</b>				
From: [ ] 7447 QUIET BROOK RD	Dead End	0.19	50	R 09/27/2000
To: [ ]	29-7448			
From: [ ] 7447 QUIET BROOK RD	0.12	460	R	08/13/2001
To: [ ]	29-654			
From: [ ] 7448 DECOUR CT	Cul-de-Sac	0.26	150	R 08/13/2001
To: [ ]	29-7447			
From: [ ] 7449 SHADWELL DR	Cul-de-Sac	0.13	120	R 1996
To: [ ]	29-622 Pole Rd			
From: [ ] 7450 OAK CLUSTER DR	Cul-de-Sac	0.19	NA	1985
To: [ ]	29-7005			
From: [ ] 7451 TWIN PINE CT	Cul-de-Sac	0.04	NA	1985
To: [ ]	29-7450			
From: [ ] 7452 CEDAR KNOLL DR	Cul-de-Sac	0.14	50	R 09/27/2000
To: [ ]	29-7005			
From: [ ] 7453 STONE RIDGE DR	Cul-de-Sac	0.19	130	R 09/27/2000
To: [ ]	29-7005			
From: [ ] 7454 LOCUST BRANCH CT	29-7453	0.06	NA	1985
To: [ ]	Cul-de-Sac			
From: [ ] 7455	29-5806; 29-5808	0.07	40	R 1985
To: [ ]	29-7458			
From: [ ] 7455	0.56	NA	1985	
To: [ ]	29-723			
From: [ ] 7456 KOMES CT	Cul-de-Sac	0.06	NA	1985
To: [ ]	29-7455			
From: [ ] 7457 BEDROCK CT	Cul-de-Sac	0.09	NA	1985
To: [ ]	29-7455			
From: [ ] 7458 GREEN SPRING LA	29-7455	0.20	NA	1995
To: [ ]	Cul-de-Sac			
From: [ ] 7459	Cul-de-Sac	0.11	NA	1985
To: [ ]	WCL Vienna			
From: [ ] 7460 MONTAFIA LA	29-5791	0.27	120	R 1996
To: [ ]	Cul-de-Sac			
From: [ ] 7461 NEVAR CT	29-5791	0.09	100	R 1996
To: [ ]	Cul-de-Sac			
From: [ ] 7462	Cul-de-Sac	0.09	NA	1985
To: [ ]	29-7458			
From: [ ] 7462	0.10	NA	1985	
To: [ ]	Cul-de-Sac			
From: [ ] 7463 KYLES LD	Cul-de-Sac	0.19	170	R 04/30/2003
To: [ ]	29-1297			

Route	Length	AADT	QA	Year
<b>Fairfax County</b>				
From: [ ] 7464 COLLING RIDGE CT	29-628	0.07	80	R 05/21/2003
To: [ ]	Cul-de-Sac			
From: [ ] 7465 MELANIE CT	Cul-de-Sac	0.07	80	R 1997
To: [ ]	29-4940			
From: [ ] 7465 MELANIE CT	Cul-de-Sac	0.07	60	R 1997
To: [ ]	Cul-de-Sac			
From: [ ] 7466	Cul-de-Sac	0.09	110	R 1997
To: [ ]	29-7467 WEST			
From: [ ] 7466	0.72	100	R 1997	
To: [ ]	Cul-de-Sac			
From: [ ] 7467 OAKTON RIDGE CI	29-7466 WEST	0.27	80	R 09/27/2000
To: [ ]	29-7466 EAST			
From: [ ] 7468 WEBER PL	Cul-de-Sac	0.32	2400	R 04/17/2002
To: [ ]	29-806			
From: [ ] 7469 MITCHELL CT	29-4847	0.04	70	R 08/20/2001
To: [ ]	Cul-de-Sac			
From: [ ] 7470 TOWNWOOD DR	Cul-de-Sac	0.15	NA	1985
To: [ ]	US 50; FR-999			
From: [ ] 7471 BOKEL DR	29-7472	0.13	NA	
To: [ ]	29-645; 29-7158			
From: [ ] 7472 LEITH CT	Dead End	0.11	NA	1985
To: [ ]	29-7471			
From: [ ] 7472 LEITH CT	Cul-de-Sac	0.10	NA	1985
To: [ ]	Cul-de-Sac			
From: [ ] 7473 HAWKSBEARD CT	29-2524	0.05	30	R 1997
To: [ ]	Cul-de-Sac			
From: [ ] 7474 CLARA BARTON CT	Cul-de-Sac	0.10	NA	1985
To: [ ]	29-5131			
From: [ ] 7475 MCLENDON CT	Cul-de-Sac	0.19	NA	1985
To: [ ]	29-718			
From: [ ] 7476 JOHN ROCCATO CT	Cul-de-Sac	0.06	NA	1985
To: [ ]	29-7475			
From: [ ] 7477 AUSTIN CT	Dead End	0.06	NA	1985
To: [ ]	29-5925			
From: [ ] 7477 AUSTIN CT	Cul-de-Sac	0.09	NA	1985
To: [ ]	29-7478			
From: [ ] 7477 AUSTIN CT	Cul-de-Sac	0.12	NA	1985
To: [ ]	Cul-de-Sac			
From: [ ] 7478 WOOD PILE CT	Dead End	0.04	NA	1985
To: [ ]	29-7477			
From: [ ] 7478 WOOD PILE CT	Cul-de-Sac	0.07	NA	1985
To: [ ]	Cul-de-Sac			

Virginia Department of Transportation  
 Mobility Management Division  
 2003  
 Annual Average Daily Traffic Volume Estimates By Section of Route  
 Fairfax Maintenance Area

Route	Length	AADT	QA	Year
<b>Fairfax County</b>				
From: Cul-de-Sac				
(7479) LADY ANNE CT	0.05	NA		1985
To: 29-7477				
From: 29-4884				
(7480) QUIETWAY CT	0.09	NA		1985
To: Cul-de-Sac				
From: Cul-de-Sac				
(7481) CARLTON PL	0.34	280	R	1997
To: 29-685 Swinks Mill Rd				
From: Cul-de-Sac				
(7482) MILL RI	0.12	50	R	1997
To: 29-7484				
From: 29-7484				
(7482) MILL RI	0.14	30	R	1997
To: Cul-de-Sac				
From: Cul-de-Sac				
(7483) CARLTON CT	0.05	50	R	1997
To: 29-7481				
From: Cul-de-Sac				
(7484) SWINKS CT	0.06	100	R	1997
To: 29-7482				
From: 29-7482				
(7484) SWINKS CT	0.11	NA		
To: Cul-de-Sac				
From: 29-3500				
(7485)	0.20	NA		1985
To: 29-628				
From: Cul-de-Sac				
(7486) SKYLINE HEIGHTS CT	0.09	150	R	1997
To: 29-3688				
From: 29-622 Pole Rd				
(7487) CARLWOOD RD	0.15	NA		1985
To: Dead End				
From: Dead End				
(7488) Pole Rd	0.24	350	F	2003
To: 29-836 Buckman Rd				
From: Cul-de-Sac				
(7489) DEANE CT	0.09	NA		
To: 29-2550				
From: 29-673				
(7490) HUNTERS CREST WY	0.51	260	R	1996
To: Cul-de-Sac				
From: Cul-de-Sac				
(7491) HUNTERS RUN CT	0.12	70	R	1996
To: 29-7490				
From: 29-6500				
(7492) SIMPSON PATENT CT	0.06	50	R	10/03/2000
To: Cul-de-Sac				
From: 29-6500				
(7493) SALLY FORD CT	0.06	70	R	10/03/2000
To: Cul-de-Sac				
From: 29-613				
(7494) TWIN KNOLLS CT	0.07	NA		
To: Cul-de-Sac				
From: 29-674				
(7495) CLOVERMEADOW DR	0.60	320	R	1997
To: 29-674; 29-3961				

Route	Length	AADT	QA	Year
<b>Fairfax County</b>				
From: 29-7495				
(7496) COWBERRY CT	0.10	90	R	1996
To: Cul-de-Sac				
From: 29-7495				
(7497) CORNFLOWER CT	0.13	100	R	1996
To: Cul-de-Sac				
From: 29-666				
(7498)	0.15	90	R	1997
To: Cul-de-Sac				
From: 29-7498				
(7499)	0.02	NA		1985
To: Dead End				
From: 29-636 Hooes Rd				
(7500) SERVICE RD	0.18	NA		1985
To: 29-636 Hooes Rd				
From: 29-636 Hooes Rd				
(7501) INNISFREE DR	0.26	NA		1985
To: Cul-de-Sac				
From: 29-7501				
(7502)	0.05	NA		1985
To: Dead End				
From: Cul-de-Sac				
(7503) STONELEDGE CT	0.04	NA		1985
To: 29-4719				
From: 29-4719				
(7503) STONELEDGE CT	0.08	NA		1985
To: Cul-de-Sac				
From: 29-636 Hooes Rd				
(7504) SOUTHERN OAKS CT	0.17	670	R	11/26/2001
To: Cul-de-Sac				
From: Cul-de-Sac				
(7505) KINGS CAVALIER CT	0.16	NA		1985
To: 29-3729				
From: Cul-de-Sac				
(7506) MARY POWELL LA	0.11	100	R	1996
To: 29-6386				
From: 29-7506				
(7507) LIZ CT	0.03	70	R	1996
To: Cul-de-Sac				
From: 29-6386				
(7508) WOODCOCK LA	0.11	340	R	1996
To: Cul-de-Sac				
From: 29-7508				
(7509) WOODCOCK CT	0.05	80	R	1996
To: Cul-de-Sac				
From: BEGIN LOOP				
(7510) WHITE POST RD	0.35	130	R	10/03/2000
To: 20-7778				
From: 20-7778				
(7510) WHITE POST RD	0.54	2900	R	11/26/2001
To: US 29				
From: Cul-de-Sac				
(7511) WHITE POST CT	0.04	70	R	07/16/2001
To: 29-7510				
From: Dead End				
(7512) SACRED LA	0.15	80	R	07/16/2001
To: 29-7510				

Virginia Department of Transportation  
 Mobility Management Division  
 2003  
 Annual Average Daily Traffic Volume Estimates By Section of Route  
 Fairfax Maintenance Area

Route	Length	AADT	QA	Year
<b>Fairfax County</b>				
From: 29-7510				
(7513) GOLD POST CT	0.05	80	R	07/16/2001
To: Cul-de-Sac				
From: 29-7345 Newton Patent Dr				
(7514) NEWTON TAVERN CT	0.06	NA		1985
To: Cul-de-Sac				
From: Cul-de-Sac				
(7515) WHISPERWOOD CT	0.05	270	R	12/04/2001
To: 29-6292				
From: 29-6292				
(7516)	0.05	NA		
To: 29-7599				
From: 29-7599				
(7516)	0.43	2200	R	12/07/2001
To: Cul-de-Sac				
From: Cul-de-Sac				
(7517) POHICK FOREST CT	0.09	NA		1985
To: 29-3329				
From: 29-640; 29-7067				
(7518) SOUTHSTREAM RN	0.08	230	R	05/20/2003
To: Cul-de-Sac				
From: 29-6201				
(7519) OAKMERE PL	0.11	90	R	10/03/2000
To: Cul-de-Sac				
From: Cul-de-Sac				
(7520) PEEP TOAD CT	0.08	130	R	08/15/2001
To: 29-655				
From: 29-655				
(7521) NANCYANN WY	0.18	NA		1985
To: Cul-de-Sac				
From: Dead End				
(7522)	0.06	120	R	08/15/2001
To: 29-7521				
From: 29-636 Hoes Rd				
(7523) LAUREN DR	0.13	240	R	12/07/2001
To: Cul-de-Sac				
From: Cul-de-Sac				
(7524) IRENE CT	0.09	230	R	12/04/2001
To: 29-7523				
From: 29-6382				
(7525) CLOVER GLEN DR	0.25	170	R	1996
To: Cul-de-Sac				
From: 29-7525				
(7526) BARNWOOD TE	0.08	60	R	1996
To: Cul-de-Sac				
From: Cul-de-Sac				
(7527) PRINCE EDWARD CT	0.14	220	R	05/07/2002
To: 29-671				
From: Cul-de-Sac				
(7528) HUNTERS PL	0.27	150	R	1996
To: 29-677				
From: 29-1223				
(7529)	0.11	430	R	05/12/2003
To: 29-1225				
From: 29-1225				
(7529)	0.13	280	R	05/01/2003
To: 29-6578				

Route	Length	AADT	QA	Year
<b>Fairfax County</b>				
From: 29-7140 Tuckaway Dr				
(7530) HIDDEN MEADOW DR	0.62	2300	R	1997
To: 29-6819 Franklin Farm Rd				
From: 29-7530				
(7531) BIRCH BARK CT	0.13	150	R	1996
To: Cul-de-Sac				
From: Cul-de-Sac				
(7532) PEACHWOOD CT	0.11	NA		1985
To: 29-7530				
From: 29-7140 Tuckaway Dr				
(7533) BUCKEYE LA	0.12	NA		1985
To: Cul-de-Sac				
From: 29-7140 Tuckaway Dr				
(7534) NODDING PINE CT	0.11	NA		1985
To: Cul-de-Sac				
From: 29-7530				
(7535) TEABERRY CT	0.08	140	R	1996
To: Cul-de-Sac				
From: 29-7530				
(7536) MEADOWSWEET DR	0.10	120	R	1996
To: Cul-de-Sac				
From: 29-7140 Tuckaway Dr				
(7537) PECAN PL	0.07	80	R	1996
To: Cul-de-Sac				
From: 29-7140 Tuckaway Dr				
(7538) ASHVALE DR	0.30	590	R	06/04/2002
To: Cul-de-Sac				
From: 29-669				
(7539) OAKMONT CT	0.27	100	R	1996
To: Cul-de-Sac				
From: Dead End				
(7540)	0.04	60	R	1997
To: 29-2312				
From: 29-2312				
(7541) TURNER AV	0.11	NA		1985
To: 29-703				
From: 29-694				
(7542)	0.11	80	R	1986
To: Dead End				
From: Cul-de-Sac				
(7543) CHERRY ORCHARD CT	0.07	140	R	12/06/2001
To: 29-7545				
From: 29-7545				
(7544) SILVER SAGE CT	0.10	170	R	12/06/2001
To: Cul-de-Sac				
From: 29-641				
(7545)	0.36	1300	R	12/06/2001
To: 29-6100; 29-6825				
From: 29-7545				
(7546) BLUE JASMINE CT	0.09	60	R	08/28/2000
To: Cul-de-Sac				
From: 29-7545				
(7547) GREEN GARLAND DR	0.32	160	R	12/06/2001
To: Cul-de-Sac				
From: 29-7547				
(7548) SILVER OAK CT	0.07	70	R	08/28/2000
To: Cul-de-Sac				

Virginia Department of Transportation  
 Mobility Management Division  
 2003  
 Annual Average Daily Traffic Volume Estimates By Section of Route  
 Fairfax Maintenance Area

Route	Length	AADT	QA	Year
<b>Fairfax County</b>				
From: 29-7545				
7549 RED TULIP CT	0.05	70	R	08/28/2000
To: Cul-de-Sac				
From: Cul-de-Sac				
7550 FALLSMERE CT	0.08	NA		1985
To: 29-719				
From: 29-719				
7551 VIRGINIA AV	0.02	NA		1985
To: 29-7552				
From: Dead End				
7552	0.05	NA		1985
To: 29-7551				
From: 29-7551				
7552	0.06	NA		1985
To: 29-2085				
From: 29-2085				
7552	0.05	NA		1985
To: Dead End				
From: 29-719				
7553	0.01	NA		1985
To: 29-1117 Virginia La				
From: Cul-de-Sac				
7554 IVY MINT CT	0.07	130	R	12/06/2001
To: 29-7547				
From: 29-1026				
7555 HOFFMANS LA	0.16	NA		1985
To: Dead End				
From: 29-7555				
7556 COURTLAND DR	0.12	NA		1985
To: Cul-de-Sac				
From: 29-6772				
7557 ANGLETON CT	0.10	NA		1985
To: Cul-de-Sac				
From: Cul-de-Sac				
7558 CONELL CT	0.09	NA		1985
To: 29-6772				
From: Cul-de-Sac				
7559 LANGLEY SPRINGS CT	0.06	60	R	1997
To: 29-937 Douglass Dr				
From: Cul-de-Sac				
7560 PHILIP LEE RD	0.34	340	R	10/11/2000
To: 29-6265				
From: Cul-de-Sac				
7561 CARRIER CT	0.09	90	R	10/11/2000
To: 29-7560				
From: Cul-de-Sac				
7562 BERNADETTE CT	0.13	100	R	10/11/2000
To: 29-6265				
From: Dead End				
7563	0.21	150	R	10/11/2000
To: 29-6265				
From: 29-6265				
7564 ELK RUN RD	0.38	180	R	10/11/2000
To: Cul-de-Sac				
From: 29-6266				
7565 NORRIS CT	0.16	130	R	10/11/2000
To: Cul-de-Sac				

Route	Length	AADT	QA	Year
<b>Fairfax County</b>				
From: 29-7565				
7566 TONYS PL	0.07	100	R	10/11/2000
To: Cul-de-Sac				
From: Cul-de-Sac				
7567 SOVEREIGN PL	0.22	150	R	10/11/2000
To: 29-7564				
From: 29-671				
7568 STUART MILL CT	0.15	140	R	06/04/2002
To: Cul-de-Sac				
From: Cul-de-Sac				
7569 KINCANNON PL	0.06	NA		1985
To: 29-6772				
From: 29-6772				
7569 KINCANNON PL	0.07	NA		1985
To: Cul-de-Sac				
From: Cul-de-Sac				
7570 AUBREY PLACE CT	0.14	NA		1985
To: 29-676				
From: 29-7155 Stringfellow Rd				
7571 BLUE FOX LA	0.11	NA		1985
To: Dead End				
From: Cul-de-Sac				
7572 SUMTER CT	0.07	130	R	1996
To: 29-7571				
From: 29-7571				
7573 FISHERS HILL CT	0.10	210	R	1996
To: Cul-de-Sac				
From: 29-7581				
7574 BROCKMEYER CT	0.07	110	R	1996
To: Cul-de-Sac				
From: 29-5731				
7575 THOMAS YOUNG LA	0.13	80	R	1996
To: Cul-de-Sac				
From: 29-7575				
7576 THOMAS YOUNG CT	0.05	80	R	1996
To: Cul-de-Sac				
From: 29-7578				
7577 WINDMOORE CT	0.09	160	R	1996
To: Cul-de-Sac				
From: Cul-de-Sac				
7578 ROSETREE CT	0.18	330	R	1996
To: 29-7581				
From: 29-640				
7579 KINGS RIDGE CT	0.23	NA		
To: Cul-de-Sac				
From: 29-7140 Tuckaway Dr				
7580 MALIN CT	0.07	90	R	1996
To: Cul-de-Sac				
From: 29-7586 EAST				
7581 BEECH DOWN DR	0.44	1200	R	1991
To: Dead End; Gap Terminus				
From: Dead End; Gap Terminus				
7581 BEECH DOWN DR	0.40	1500	R	06/04/2002
To: 29-7574				
From: 29-7574				
7581 BEECH DOWN DR	0.18	NA		
To: 29-7582				
From: 29-7581				
7582 ARMFIELD FARM DR	0.64	NA		1985
To: 29-657				

Virginia Department of Transportation  
 Mobility Management Division  
 2003  
 Annual Average Daily Traffic Volume Estimates By Section of Route  
 Fairfax Maintenance Area

Route	Length	AADT	QA	Year
<b>Fairfax County</b>				
From: 29-7582				
(7583) HAMPSTEAD CT	0.05	90	R	1996
To: Cul-de-Sac				
From: Cul-de-Sac				
(7584) SOUTHERNWOOD CT	0.06	70	R	1996
To: 29-7585				
(7584) SOUTHERNWOOD CT	0.06	120	R	1996
To: 29-7581				
(7584) SOUTHERNWOOD CT	0.06	230	R	1996
To: Cul-de-Sac				
From: 29-7584				
(7585) PAOLI CT	0.06	NA		1985
To: Cul-de-Sac				
From: 29-7581 WEST				
(7586) BELLEROSE DR	0.16	100	R	1996
To: 29-645				
From: Cul-de-Sac				
(7587) DITTANY CT	0.06	90	R	1996
To: 29-7586				
From: Cul-de-Sac				
(7588) BROMALL CT	0.07	80	R	1996
To: 29-7581				
From: Cul-de-Sac				
(7589) KEW GARDEN CT	0.06	70	R	1996
To: 29-7582				
From: Cul-de-Sac				
(7590) PEACEFUL CT	0.03	NA		1985
To: 29-2652 Heming Ave				
From: 29-2652 Heming Ave				
(7591) TENDER CT	0.03	NA		1985
To: Cul-de-Sac				
From: 29-7582				
(7592) HAVERFORD CT	0.06	60	R	1996
To: Cul-de-Sac				
From: 29-7582				
(7593) GLADWYN CT	0.04	70	R	1996
To: Cul-de-Sac				
From: Cul-de-Sac				
(7594) OLD CHATWOOD PL	0.14	110	R	1996
To: 29-7582				
(7594) OLD CHATWOOD PL	0.06	210	R	1996
To: Cul-de-Sac				
From: 29-7582 WEST				
(7595)	0.22	130	R	06/04/2002
To: 29-7582 EAST				
From: 29-7582				
(7597) ANGELICA CT	0.05	60	R	1996
To: Cul-de-Sac				
From: 29-7599				
(7598) ARUNDEL PL	0.05	80	R	05/01/2003
To: Cul-de-Sac				
From: 29-6291				
(7599) MIDDLEFORD RD	0.08	890	R	12/07/2001
To: 29-7598				
(7599) MIDDLEFORD RD	0.06	830	R	12/07/2001
To: 29-7516				

Route	Length	AADT	QA	Year
<b>Fairfax County</b>				
From: 29-7516				
(7599) MIDDLEFORD RD	0.17	1500	R	12/07/2001
To: 29-636 Hoopes Rd				
From: 29-3647				
(7600) MOUNT LOOKOUT CT	0.04	120	R	01/22/2002
To: Cul-de-Sac				
From: 29-7602				
(7601) LIGHT INFANTRY DR	0.10	NA		1985
To: 29-3647				
From: Cul-de-Sac				
(7602) BLUE JUG LD	0.11	NA		1985
To: 29-7601				
(7602) BLUE JUG LD	0.11	NA		1985
To: Dead End				
From: SR 244				
(7603) MARTIN TAYLOR CT	0.03	NA		
To: 29-7604				
(7603) MARTIN TAYLOR CT	0.05	NA		
To: Cul-de-Sac				
From: Cul-de-Sac				
(7604) LILLIE MAE WY	0.05	NA		
To: 29-7603				
From: 29-7608				
(7605) COPPER RIDGE DR	0.24	NA		1985
To: 29-608 Gap Terminus				
(7605) COPPER RIDGE DR	0.21	NA		1985
To: 29-657				
From: 29-7605				
(7606) COPPER HILL RD	0.09	NA		1985
To: 29-7610				
From: Cul-de-Sac				
(7608) COPPER CREEK RD	0.51	220	R	1996
To: 29-7605				
From: 29-7608				
(7609) COPPER CREEK CT	0.06	100	R	1996
To: Cul-de-Sac				
From: Dead End				
(7610) COPPER BED RD	0.08	70	R	1996
To: 29-7606				
(7610) COPPER BED RD	0.09	70	R	1996
To: Cul-de-Sac				
From: 29-666 West				
(7611)	0.14	360	R	1997
To: 29-6679				
(7611)	0.37	740	R	06/04/2002
To: 29-666 East				
(7611)	0.17	NA		1985
To: Cul-de-Sac				
From: Cul-de-Sac				
(7612) TOPSFIELD CT	0.15	190	R	1997
To: 29-7611				
From: 29-7611				
(7613) MEADOW HALL CT	0.08	110	R	1997
To: Cul-de-Sac				
From: 29-7611				
(7614) COCKERILL CT	0.05	10	R	1997
To: Cul-de-Sac				



Virginia Department of Transportation  
 Mobility Management Division  
 2003  
 Annual Average Daily Traffic Volume Estimates By Section of Route  
 Fairfax Maintenance Area

Route	Length	AADT	QA	Year
<b>Fairfax County</b>				
From: Cul-de-Sac				
(7615) CINCH RING CT	0.05	70	R	1997
To: 29-6640				
From: 29-5456				
(7616) LYRAC CT	0.13	70	R	1997
To: Cul-de-Sac				
From: Cul-de-Sac				
(7617) HIDDEN ESTATES CT	0.06	NA		
To: 29-785				
From: Cul-de-Sac				
(7618) CHAPPELL LA	0.08	180	R	05/08/2002
To: 29-3891 Oak Valley Dr				
From: Cul-de-Sac				
(7619) LAWRENCE MILL LA	0.09	NA		
To: 29-1166				
From: 29-3647				
(7620) QUEEN VICTORIA CT	0.24	370	R	01/24/2002
To: Cul-de-Sac				
From: Dead End				
(7621) CORK PL	0.05	80	R	01/22/2002
To: 29-7620				
From: 29-7620				
(7621) CORK PL	0.05	60	R	01/22/2002
To: Cul-de-Sac				
From: 29-6176				
(7622) DE SOTO CT	0.04	NA		1985
To: Cul-de-Sac				
From: 29-6177				
(7623) WYETH LA	0.10	150	R	01/22/2002
To: Cul-de-Sac				
From: Cul-de-Sac				
(7624) DOOLITTLE ST	0.13	220	R	01/22/2002
To: 29-6177				
From: 29-6177				
(7625) KEMP LA	0.19	NA		1985
To: Cul-de-Sac				
From: Dead End				
(7626) OLIVIA PL	0.03	40	R	01/22/2002
To: 29-7625				
From: 29-7625				
(7626) OLIVIA PL	0.07	110	R	01/22/2002
To: Cul-de-Sac				
From: 29-6177				
(7627) BYRON TE	0.19	250	R	01/22/2002
To: Cul-de-Sac				
From: 29-7627				
(7628) WIGFIELD WY	0.08	120	R	01/22/2002
To: Cul-de-Sac				
From: Cul-de-Sac				
(7629) CREWS RD	0.23	20	R	1996
To: 29-7631				
From: 29-7631				
(7629) CREWS RD	0.07	40	R	1996
To: Cul-de-Sac				
From: Cul-de-Sac				
(7630) STEPHANIE CI	0.19	290	R	1996
To: SR 193				
From: 29-7629				
(7631) NEDRA DR	0.43	480	R	1996
To: 29-7630				

Route	Length	AADT	QA	Year
<b>Fairfax County</b>				
From: Cul-de-Sac				
(7632) OLDE GEORGETOWN CT	0.33	200	R	05/08/2002
To: SR 193				
From: 29-7660				
(7633) SNOW SHOE CT	0.13	130	R	1996
To: Cul-de-Sac				
From: Cul-de-Sac				
(7634) RICHARD CASEY CT	0.10	140	R	06/02/2003
To: 29-1355				
From: 29-611				
(7635) MOUNT AIR DR	0.43	NA		1985
To: 29-611; 29-6550				
From: Cul-de-Sac				
(7636) HARLEY RD	0.25	350	R	06/03/2003
To: SR 242				
From: Dead End				
(7637) VILLA ST	0.24	200	R	06/02/2003
To: 29-644				
From: 29-8691				
(7639) CLAPHAM RD	0.07	130	R	05/19/2003
To: Cul-de-Sac				
From: 29-6551				
(7640) FRAN CT	0.05	NA		1985
To: Cul-de-Sac				
From: 29-611				
(7641) GRACEWAY DR	0.18	NA		1985
To: 29-6551				
From: Cul-de-Sac				
(7642) SILASSIE CT	0.05	NA		1985
To: 29-7641				
From: Cul-de-Sac				
(7643) TIDDLE WY	0.38	NA		1985
To: 29-7641				
From: 29-7641				
(7643)	0.17	NA		1985
To: Cul-de-Sac				
From: 29-600 Silverbrook Rd				
(7644) Plaskett Lane	0.34	240	F	2003
To: 29-642 Lorton Rd				
From: Cul-de-Sac				
(7645) STONWAY CT	0.03	NA		1985
To: 29-6899				
From: 29-7035				
(7646) SILVERDALE CT	0.12	500	R	05/01/2003
To: Cul-de-Sac				
From: 29-743				
(7647) COLVIN MILL CT	0.09	140	R	05/07/2002
To: Cul-de-Sac				
From: 29-6034 International Dr				
(7648) TYSONS BV	0.77	NA		1985
To: Access Rd				
From: 29-6034 International Dr				
(7649) Galleria Dr	0.42	17000	G	2003
To: 29-5061 Westpark Dr				
From: END LOOP				
(7650) POINT RIDER LA	0.51	NA		1985
To: 29-608				

Virginia Department of Transportation  
 Mobility Management Division  
 2003  
 Annual Average Daily Traffic Volume Estimates By Section of Route  
 Fairfax Maintenance Area

Route	Length	AADT	QA	Year
<b>Fairfax County</b>				
From: Cul-de-Sac				
(7651) EQUUS CT	0.05	80	R	1996
To: 29-7650				
From: Dead End				
(7652) CHAMPERTY PL	0.02	7	R	1996
To: 29-7650				
From: Cul-de-Sac				
(7653) HURDLE CT	0.05	70	R	1996
To: 29-7650				
From: 29-682				
(7654) RIVER FOREST DR	0.25	70	R	1996
To: Cul-de-Sac				
From: 29-604				
(7655)	0.20	260	R	04/10/2002
To: 29-7663				
From: 29-7663				
(7656) SYRUP MILL RD	0.08	260	R	1996
To: 29-7657				
From: Cul-de-Sac				
(7657)	0.09	90	R	1996
To: 29-7656				
(7657)	0.09	140	R	1996
To: Cul-de-Sac				
From: 29-681 Walker Rd				
(7658) DEERFIELD POND DR	0.28	240	R	1996
To: 29-7659				
From: Cul-de-Sac				
(7659) DEERFIELD POND CT	0.14	50	R	1996
To: 29-7658				
(7659) DEERFIELD POND CT	0.12	90	R	1996
To: Cul-de-Sac				
From: Cul-de-Sac				
(7660) BANDY RUN RD	0.17	290	R	04/10/2002
To: 29-7633				
(7660) BANDY RUN RD	0.04	180	R	04/10/2002
To: 29-7662				
(7660) BANDY RUN RD	0.28	850	R	1996
To: 29-604				
From: Cul-de-Sac				
(7661) SUGAR CREEK CT	0.15	130	R	1996
To: 29-7660				
From: Cul-de-Sac				
(7662) SUGAR MAPLE DR	0.18	150	R	1996
To: 29-7660				
(7662) SUGAR MAPLE DR	0.05	360	R	04/10/2002
To: Cul-de-Sac				
From: Cul-de-Sac				
(7663)	0.05	460	R	04/10/2002
To: 29-7656				
(7663)	0.51	110	R	04/10/2002
To: Dead End				
From: 29-7663				
(7664) SAFA CT	0.12	80	R	1996
To: Cul-de-Sac				
From: Cul-de-Sac				
(7665) ROMAN MILL CT	0.09	100	R	1997
To: 29-5428				

Route	Length	AADT	QA	Year
<b>Fairfax County</b>				
From: 29-5977				
(7666) STONE MILL CT	0.14	110	R	1997
To: Cul-de-Sac				
From: 29-5977				
(7667) BRICK MILL CT	0.05	60	R	1997
To: Cul-de-Sac				
From: 29-5671				
(7668) KATIE LEIGH CT	0.11	60	R	09/09/1999
To: Cul-de-Sac				
From: Cul-de-Sac				
(7669) LINDSAY BLAKE LA	0.23	80	R	1996
To: 29-5671				
From: 29-636; 29-638				
(7670)	0.19	NA		1985
To: 29-7671				
From: 29-7670				
(7671) GERARDIA CT	0.12	390	R	05/01/2003
To: Cul-de-Sac				
From: Cul-de-Sac				
(7672)	0.11	1000	R	05/06/2003
To: US 1				
From: 29-4314				
(7673) WASHINGTON WOODS DR	0.15	280	R	05/21/2003
To: 29-7674				
(7673) WASHINGTON WOODS DR	0.11	210	R	05/21/2003
To: 29-623				
From: 29-7673				
(7674) WARBURTON CT	0.04	48	R	05/21/2003
To: Cul-de-Sac				
From: Dead End				
(7675) LAKE NEWPORT RD	1.14	7500	R	1996
To: 29-602; 29-6396				
From: Cul-de-Sac				
(7676) POPLAR GROVE DR	0.05	370	R	1996
To: 29-7675				
From: 29-696				
(7677) WOLFTRAP OAKS CT	0.09	150	R	1997
To: Cul-de-Sac				
From: Dead End				
(7678)	0.34	50	R	1996
To: 29-7680				
From: 29-7680				
(7679) SKYHAWK DR	0.09	NA		1985
To: 29-657				
From: END LOOP				
(7680)	1.60	NA		1985
To: 29-7679				
(7680)	0.24	NA		
To: Dead End				
From: Dead End				
(7681)	0.27	NA		
To: 29-7682 Daly Dr				
(7681)	0.71	NA		1985
To: 29-7680				
From: 29-7681 Brookfield Corp Dr				
(7682) DALY DR	0.18	NA		1985
To: 29-6215 Willard Rd				

Virginia Department of Transportation  
 Mobility Management Division  
 2003  
 Annual Average Daily Traffic Volume Estimates By Section of Route  
 Fairfax Maintenance Area

Route	Length	AADT	QA	Year
<b>Fairfax County</b>				
From: [ ]	Dead End			
(7683) STRATHAVEN PL	0.12	690	R	05/16/2002
To: [ ]	29-7741			
From: [ ]	29-7683			
(7684) LOCHMOORE LA	0.07	700	R	05/16/2002
To: [ ]	29-783			
From: [ ]	Cul-de-Sac			
(7685) BETHANY CT	0.09	NA		1985
To: [ ]	29-697			
From: [ ]	Cul-de-Sac			
(7686) REHOBOTH CT	0.14	180	R	1997
To: [ ]	29-7685			
From: [ ]	29-7611			
(7687) HENSON CT	0.16	140	R	1997
To: [ ]	Cul-de-Sac			
From: [ ]	29-7687			
(7688) CHRISWELL PL	0.07	90	R	04/10/2002
To: [ ]	Cul-de-Sac			
From: [ ]	Cul-de-Sac			
(7689) SUNNY CREEK CV	0.08	290	R	05/22/2002
To: [ ]	29-817			
From: [ ]	29-6688			
(7690) WINDSOR WY	0.08	NA		1985
To: [ ]	Cul-de-Sac			
From: [ ]	Cul-de-Sac			
(7691) HAMPTON STATION CT	0.18	120	R	05/01/2003
To: [ ]	SR 123			
From: [ ]	Cul-de-Sac			
(7692) NANDINA CT	0.08	110	R	07/18/2001
To: [ ]	29-7324			
From: [ ]	29-7324			
(7693) FIRE FOX RN	0.05	130	R	08/02/2001
To: [ ]	29-7694			
From: [ ]	29-7320			
(7694) GLADEWRIGHT DR	0.32	480	R	07/18/2001
To: [ ]	29-7338			
From: [ ]	29-7324			
(7695) JACOB LA	0.12	190	R	07/18/2001
To: [ ]	Cul-de-Sac			
From: [ ]	29-7324			
(7696) PEMBERTON LA	0.05	370	R	08/02/2001
To: [ ]	29-7698			
From: [ ]	Cul-de-Sac			
(7697) VIRGIN ROCK RD	0.17	210	R	07/18/2001
To: [ ]	29-7324			
From: [ ]	Dead End			
(7698) SHIPLEY CT	0.11	170	R	07/18/2001
To: [ ]	29-7696			
From: [ ]	29-7696			
(7698) SHIPLEY CT	0.10	180	R	07/18/2001
To: [ ]	Cul-de-Sac			
From: [ ]	29-645 Stringfellow Rd			
(7700) Fair Lakes Pkwy	1.17	14000	F	2003
To: [ ]	29-7701 W; Fair Lakes Cir			
From: [ ]	29-7701 W; Fair Lakes Cir			
(7700) Fair Lakes Pkwy	0.96	26000	F	2003
To: [ ]	29-608; W Ox Rd			
From: [ ]	29-608			
(7700)	0.49	NA		
To: [ ]	29-608			

Route	Length	AADT	QA	Year
<b>Fairfax County</b>				
From: [ ]	29-7700 WEST			
(7701)	0.91	1900	R	05/19/2003
To: [ ]	Cul-de-Sac			
From: [ ]	29-7704			
(7702) WALNEY KNOLL CT	0.15	160	R	09/27/2000
To: [ ]	29-7378			
From: [ ]	29-7378			
(7702) WALNEY KNOLL CT	0.08	130	R	04/15/2003
To: [ ]	Cul-de-Sac			
From: [ ]	29-7704			
(7703) LEIGHFIELD VALLEY DR	0.13	130	R	09/27/2000
To: [ ]	29-8317			
From: [ ]	29-8317			
(7703) LEIGHFIELD VALLEY DR	0.12	910	R	04/15/2003
To: [ ]	29-8315			
From: [ ]	29-8315			
(7703) LEIGHFIELD VALLEY DR	0.14	2500	R	04/15/2003
To: [ ]	29-4831 Poplar Tree Rd			
From: [ ]	29-657			
(7704)	0.22	180	R	09/27/2000
To: [ ]	Dead End			
From: [ ]	29-7703			
(7705) LAWRENCE PARK CT	0.06	70	R	09/27/2000
To: [ ]	Cul-de-Sac			
From: [ ]	Cul-de-Sac			
(7706) STORE HOUSE DR	0.06	90	R	04/10/2003
To: [ ]	29-7708			
From: [ ]	29-7708			
(7706) STORE HOUSE DR	0.06	430	R	04/10/2003
To: [ ]	29-5402			
From: [ ]	29-5402			
(7706) STORE HOUSE DR	0.07	860	R	04/10/2003
To: [ ]	29-7707			
From: [ ]	29-7707			
(7706) STORE HOUSE DR	0.19	1800	R	04/10/2003
To: [ ]	29-8350 New Braddock Rd			
From: [ ]	29-8350 New Braddock Rd			
(7706) STORE HOUSE DR	0.04	1800	R	04/10/2003
To: [ ]	29-8416			
From: [ ]	Cul-de-Sac			
(7707) SUTLER STORE CT	0.05	70	R	04/10/2003
To: [ ]	29-7706			
From: [ ]	Cul-de-Sac			
(7708) STORE HOUSE CT	0.05	60	R	04/10/2003
To: [ ]	29-7706			
From: [ ]	29-5988			
(7709) MANOR PL	0.10	370	R	04/10/2003
To: [ ]	Cul-de-Sac			
From: [ ]	Cul-de-Sac			
(7710)	0.08	NA		1985
To: [ ]	29-6493			
From: [ ]	29-6493			
(7710)	0.08	NA		1985
To: [ ]	Dead End			
From: [ ]	29-6493			
(7711)	0.07	NA		1985
To: [ ]	Cul-de-Sac			
From: [ ]	29-666; 29-749			
(7712) CEDAR GLEN LA	0.16	380	R	1997
To: [ ]	29-7713			
From: [ ]	29-7713			
(7712)	0.11	160	R	1997
To: [ ]	29-8989			

Virginia Department of Transportation  
 Mobility Management Division  
 2003  
 Annual Average Daily Traffic Volume Estimates By Section of Route  
 Fairfax Maintenance Area

Route	Length	AADT	QA	Year
<b>Fairfax County</b>				
From: Cul-de-Sac				
(7713) PINEY GLADE RD	0.16	220	R	1997
To: 29-7712				
From: 29-760				
(7714) SALUJA ESTATE DR	0.09	NA		
To: Cul-de-Sac				
From: Cul-de-Sac				
(7715)	0.22	NA		
To: 29-828 Wiehle Ave				
From: 29-4382				
(7716) LENA CT	0.07	40	R	05/20/2002
To: Dead End				
From: 29-7718				
(7717) BRANDYWINE DR	0.05	350	R	05/22/2002
To: 29-837				
From: Cul-de-Sac				
(7718) KENTSDALE LA	0.11	140	R	05/22/2002
To: 29-7717				
From: 29-7717				
(7718) KENTSDALE LA	0.05	120	R	06/04/2002
To: Cul-de-Sac				
From: 29-2538				
(7719) HOYLAKE LA	0.09	40	R	08/08/2001
To: Cul-de-Sac				
From: 29-643				
(7720) WOODED GLEN AV	0.58	NA		1985
To: 29-7722				
From: Cul-de-Sac				
(7721) NOVAK WOODS CT	0.07	150	R	11/01/2001
To: 29-7720				
From: Cul-de-Sac				
(7722) MAINSAIL DR	0.38	720	R	04/30/2003
To: 29-640				
From: Cul-de-Sac				
(7723) PASSAGEWAY PL	0.14	420	R	04/30/2003
To: 29-7722				
From: 29-7725				
(7724) PORTSIDE DR	0.19	340	R	04/30/2003
To: 29-641; 29-5880				
From: Cul-de-Sac				
(7725)	0.08	40	R	04/30/2003
To: 29-7724				
From: 29-7724				
(7725)	0.03	80	R	04/30/2003
To: Dead End				
From: Cul-de-Sac				
(7726)	0.13	60	R	04/30/2003
To: 29-641				
From: 29-777				
(7727) CARDINAL BROOK CT	0.18	430	R	12/19/2001
To: Cul-de-Sac				
From: Cul-de-Sac				
(7728) CLAYCHIN CT	0.04	80	R	04/28/2003
To: 29-6886				
From: 29-6886				
(7728) CLAYCHIN CT	0.19	460	R	04/28/2003
To: 29-643				
From: SR 123				
(7729) JUMET CT	0.30	140	R	04/28/2003
To: Cul-de-Sac				

Route	Length	AADT	QA	Year
<b>Fairfax County</b>				
From: 29-7100 Fairfax County Pkwy				
(7730)	0.16	NA		1985
To: Dead End				
From: Cul-de-Sac				
(7731) WOODLAND MEADOWS CT	0.08	120	R	05/12/2003
To: 29-4693				
From: Cul-de-Sac				
(7732) VALE STATION RD	0.05	80	R	05/20/2002
To: 29-672 Vale Rd				
From: Dead End				
(7733) HOLLYBROOK LA	0.07	70	R	01/23/2002
To: 29-840; 29-7747				
From: Cul-de-Sac				
(7734) JENNY LA	0.10	120	R	01/23/2002
To: 29-7733				
From: 29-645				
(7735)	0.13	NA		
To: 29-7736				
From: 29-7736				
(7735)	0.42	NA		
To: 29-7700 Fair Lakes Pkwy				
From: Cul-de-Sac				
(7736) GREAT HERON DR	0.07	1400	R	05/13/2003
To: 29-7735				
From: 29-7735				
(7736) GREAT HERON DR	0.10	830	R	05/13/2003
To: Cul-de-Sac				
From: 29-663 Miller Rd				
(7737) SOUTH ERIN DR	0.24	500	R	05/27/2002
To: 29-7738				
From: Cul-de-Sac				
(7738) ALLIWELLS CT	0.13	230	R	05/21/2002
To: Cul-de-Sac				
From: Cul-de-Sac				
(7739) ADVANTAGE CT	0.13	270	R	05/08/2003
To: 29-5910				
From: 29-5910				
(7739) ADVANTAGE CT	0.05	70	R	05/08/2003
To: Cul-de-Sac				
From: Cul-de-Sac				
(7741) LEAMOORE LA	0.04	310	R	05/16/2002
To: 29-7742				
From: 29-7742				
(7741) LEAMOORE LA	0.03	320	R	05/21/2002
To: 29-7683				
From: 29-7683				
(7741) LEAMOORE LA	0.03	180	R	05/16/2002
To: 29-7743				
From: 29-7743				
(7741) LEAMOORE LA	0.04	130	R	05/16/2002
To: Cul-de-Sac				
From: 29-7741				
(7742) DARNLEY PL	0.10	240	R	05/16/2002
To: Dead End				
From: 29-7741				
(7743) GREYNA PL	0.04	170	R	05/16/2002
To: Dead End				
From: 29-907				
(7744) GLENBROOK CT	0.07	NA		
To: Cul-de-Sac				
From: 29-4949; 29-565				
(7745) WATER OAK LA	0.07	80	R	1997
To: 29-7746				

Virginia Department of Transportation  
 Mobility Management Division  
 2003  
 Annual Average Daily Traffic Volume Estimates By Section of Route  
 Fairfax Maintenance Area

Route	Length	AADT	QA	Year
<b>Fairfax County</b>				
From: 29-7746				
7745 WATER OAK LA	0.08	230	R	1997
To: Cul-de-Sac				
From: 29-7745				
7746 OAK POND CT	0.05	70	R	1997
To: Cul-de-Sac				
From: 29-840				
7747	0.07	150	R	05/15/2003
To: Cul-de-Sac				
From: Cul-de-Sac				
7748 OAKTON STATION CT	0.09	180	R	05/21/2002
To: 29-674				
From: Cul-de-Sac				
7749 BERRYWOOD CT	0.05	130	R	05/12/2003
To: 29-7750				
From: 29-7750				
7749 BERRYWOOD CT	0.06	140	R	10/24/2001
To: Cul-de-Sac				
From: 29-654				
7750 GROVEWOOD WY	0.05	440	R	10/24/2001
To: Dead End				
From: 29-7751				
7750 GROVEWOOD WY	0.18	260	R	10/24/2001
To: 29-7749				
From: 29-7750				
7751 KENNINGTON PL	0.07	150	R	10/24/2001
To: Cul-de-Sac				
From: 29-620				
7752 BRADDOCK GREEN CT	0.12	170	R	01/24/2002
To: Cul-de-Sac				
From: Cul-de-Sac				
7753 VANDA LA	0.15	NA		1985
To: SR 236; 29-1088				
From: 29-654				
7754 WINDSOR HILLS DR	0.21	390	R	01/24/2002
To: Dead End				
From: Cul-de-Sac				
7755 WOODFAHL CT	0.05	NA		1985
To: 29-5835				
From: Cul-de-Sac				
7756 WALTHORNE CT	0.08	NA		1985
To: 29-5835				
From: Cul-de-Sac				
7757 SUMMERDAY CT	0.21	NA		1985
To: 29-645				
From: Cul-de-Sac				
7758	0.10	120	R	11/05/2001
To: 29-7101				
From: 29-7101				
7758	0.12	180	R	11/05/2001
To: 29-7102				
From: 29-898 Old Centreville Rd				
7759 Braddock Rd	0.41	7000	F	2003
To: 29-620 Spindle Ct				
From: 29-4949				
7760 SUSAN ROSEMARY LA	0.03	50	R	1997
To: 29-7761				
From: 29-4949				
7761 STEVEN MARTIN DR	0.25	260	R	1997
To: Cul-de-Sac				

Route	Length	AADT	QA	Year
<b>Fairfax County</b>				
From: Cul-de-Sac				
7762 LYNNHALL PL	0.30	540	R	05/20/2003
To: 29-623				
From: 29-7762				
7763 KIMBRELEE CT	0.11	110	R	05/20/2003
To: Cul-de-Sac				
From: 29-7762				
7764 NEITZEY PL	0.04	60	R	05/20/2003
To: Dead End				
From: 29-6072				
7765 PARKLANE CT	0.17	260	R	11/29/2001
To: Cul-de-Sac				
From: 29-7765				
7766 RUNNING CREEK CT	0.16	310	R	11/29/2001
To: Cul-de-Sac				
From: Cul-de-Sac				
7767 POTTERS LA	0.18	NA		
To: 29-5228				
From: 29-642; 29-748				
7768	0.70	NA		
To: Dead End				
From: 29-7154				
7769 CARROLL CT	0.08	NA		1989
To: Cul-de-Sac				
From: Cul-de-Sac				
7770 SANDALWOOD CT	0.25	NA		1985
To: 29-5930				
From: Cul-de-Sac				
7771 LARO CT	0.13	NA		1985
To: 29-7770				
From: Dead End				
7772	0.09	50	R	07/19/2000
To: 29-7783 New Braddock Rd				
From: 29-1021				
7773	0.11	280	R	1986
To: 29-845; 29-1022				
From: 29-1210				
7773	0.30	90	R	1986
To: 29-1210				
From: 29-645; 29-7988				
7773	0.54	130	R	1986
To: 29-645; 29-7988				
From: 29-858				
7774	0.40	820	R	06/03/2003
To: 29-7784				
From: 29-777				
7775 LEE-BROOKE PL	0.10	570	R	12/19/2001
To: Cul-de-Sac				
From: Cul-de-Sac				
7776 RED POST CT	0.06	50	R	07/16/2001
To: 29-7510				
From: 29-7510				
7777 GREEN POST CT	0.15	130	R	07/16/2001
To: Cul-de-Sac				
From: Cul-de-Sac				
7778 HICKORY POST CT	0.12	190	R	07/16/2001
To: 29-7510				

Virginia Department of Transportation  
 Mobility Management Division  
 2003  
 Annual Average Daily Traffic Volume Estimates By Section of Route  
 Fairfax Maintenance Area

Route	Length	AADT	QA	Year
<b>Fairfax County</b>				
From: 29-5911				
(7779)	0.15	370	R	01/24/2002
To: Cul-de-Sac				
From: 29-4686				
(7780) STEVEN LEE CT	0.08	110	R	09/06/2001
To: Cul-de-Sac				
From: 29-653				
(7781) SIDEBURN CT	0.11	200	R	08/07/2001
To: Cul-de-Sac				
From: Cul-de-Sac				
(7782) BRITFORD DR	0.22	120	R	10/29/2001
To: 29-643				
From: SR 28 Centreville Rd				
(7783) New Braddock Rd	1.29	26000	F	2003
To: 29-659 Union Mill Rd				
From: 29-8860				
(7784)	0.69	100	R	07/19/2000
To: 29-858				
From: 29-858				
(7785) SUNSET RIDGE RD	0.45	90	R	07/19/2000
To: 29-7046				
From: 29-7785				
(7786) SPRING POND RD	0.05	60	R	07/19/2000
To: Dead End				
From: 29-7789				
(7787) LAKETREE CT	0.10	140	R	11/13/2001
To: Cul-de-Sac				
From: 29-7789				
(7788) HIDDEN TRAIL CT	0.08	90	R	11/13/2001
To: Cul-de-Sac				
From: Cul-de-Sac				
(7789) LAKETREE DR	0.68	660	R	11/13/2001
To: 29-7790				
From: 29-5892				
(7790) PARK CI	1.49	NA		1985
To: End Loop				
From: 29-7790				
(7791) POND POINT DR	0.11	NA		1985
To: 29-643				
From: 29-7790				
(7792) ROCKY RAVINE DR	0.20	880	R	11/13/2001
To: 29-7798				
From: Cul-de-Sac				
(7793) RAMBLING RIDGE DR	0.26	650	R	11/13/2001
To: 29-7790				
From: Cul-de-Sac				
(7794) WILDERNESS WY	0.22	330	R	11/13/2001
To: 29-7790				
From: Cul-de-Sac				
(7795)	0.36	780	R	11/13/2001
To: 29-7790				
From: 29-7793				
(7796) RAMBLING RIDGE CT	0.21	320	R	11/08/2001
To: Cul-de-Sac				
From: 29-7792				
(7797) TREE HOLLOW CT	0.12	120	R	11/08/2001
To: Cul-de-Sac				

Route	Length	AADT	QA	Year
<b>Fairfax County</b>				
From: Dead End				
(7798) ROLLING RIDGE DR	0.10	320	R	11/08/2001
To: 29-7792				
From: 29-7792				
(7798) ROLLING RIDGE DR	0.27	150	R	11/08/2001
To: Cul-de-Sac				
From: Cul-de-Sac				
(7799) VIEW CT	0.22	290	R	11/13/2001
To: 29-7790				
From: 29-6704				
(7800) PARKVALE CT	0.05	60	R	1996
To: Cul-de-Sac				
From: Cul-de-Sac				
(7801) ROBIN GLEN CT	0.06	70	R	1996
To: 29-7813				
From: Cul-de-Sac				
(7802) PARKLAWN CT	0.10	160	R	1996
To: 29-7813				
From: Dead End				
(7803) MEADOW CHASE DR	0.12	240	R	06/17/2002
To: 29-6963				
From: Cul-de-Sac				
(7804) MEADOWSTREAM CT	0.08	170	R	06/17/2002
To: 29-6963				
From: Cul-de-Sac				
(7805) ROSEWOOD HILL CI	0.24	120	R	1996
To: 29-6152				
From: 29-657				
(7806)	0.33	NA		
To: Cul-de-Sac				
From: 29-6963				
(7807) WOODVALE CT	0.06	190	R	06/17/2002
To: Cul-de-Sac				
From: 29-678				
(7808) DERAMUS FARM DR	0.06	510	R	04/16/2002
To: 29-7809				
From: Cul-de-Sac				
(7809) DERAMUS FARM CT	0.05	90	R	1996
To: 29-7808				
From: 29-7808				
(7809) DERAMUS FARM CT	0.20	160	R	1996
To: Cul-de-Sac				
From: 29-7827				
(7810) BLUFFDALE CT	0.10	130	R	08/01/2001
To: Cul-de-Sac				
From: Cul-de-Sac				
(7811) BALLANTRAE FARM DR	0.39	250	R	1997
To: SR 123				
From: 29-608				
(7812) EMERALD CHASE DR	0.64	1500	R	1991
To: Cul-de-Sac				
From: Cul-de-Sac				
(7813)	0.50	550	R	1996
To: Dead End				
From: Dead End				
(7814) PLEASANT GLEN CT	0.05	660	R	1996
To: 29-7812				
From: 29-7812				
(7814) PLEASANT GLEN CT	0.22	210	R	1996
To: Cul-de-Sac				

Virginia Department of Transportation  
Mobility Management Division  
2003  
Annual Average Daily Traffic Volume Estimates By Section of Route  
Fairfax Maintenance Area

Route	Length	AADT	QA	Year
<b>Fairfax County</b>				
From: 29-7812				
(7815) ROVER GLEN CT	0.05	NA		1985
To: Cul-de-Sac				
From: 29-7812				
(7816) RUBY LACE CT	0.12	NA		1985
To: Cul-de-Sac				
From: Cul-de-Sac				
(7817) SEQUOIA LEA DR	0.13	1800	R	08/02/2001
To: 29-659 Union Mill Rd				
From: Cul-de-Sac				
(7818) MOCKERNUT CT	0.08	160	R	1996
To: 29-7813				
From: Cul-de-Sac				
(7819)	0.07	120	R	1996
To: 29-7814				
From: Cul-de-Sac				
(7820) MILDRED CT	0.06	100	R	1996
To: 29-6791				
From: 29-7814				
(7821) HICKORY MEADOWS CT	0.05	70	R	1996
To: Cul-de-Sac				
From: Cul-de-Sac				
(7822) UNION VILLAGE DR	0.19	290	R	08/01/2001
To: 29-7825				
From: 29-7827				
(7823) WILDER CT	0.09	100	R	08/01/2001
To: Cul-de-Sac				
From: 29-7827				
(7824) BATTLEWOOD CT	0.04	140	R	08/01/2001
To: Cul-de-Sac				
From: Cul-de-Sac				
(7825) UNION VILLAGE CI	0.73	290	R	10/11/2000
To: 29-659 Union Mill Rd				
From: Cul-de-Sac				
(7826) UNION SPRINGS CT	0.06	130	R	08/01/2001
To: 29-7825				
From: 29-7930				
(7827) FOREST RUN DR	0.30	280	R	08/01/2001
To: 29-7825				
From: Cul-de-Sac				
(7828) BRIDGELAND LA	0.10	210	R	08/01/2001
To: 29-7825				
From: Cul-de-Sac				
(7830) MISTY WATER DR	0.32	510	R	1996
To: 29-6251				
From: Cul-de-Sac				
(7831) BROWNS FERRY RD	0.32	380	R	1996
To: 29-7830				
From: 29-7834				
(7832) BROWNSVILLE DR	0.10	NA		1985
To: 29-6251				
From: 29-8531				
(7834) ROCK RIDGE RD	0.88	NA		1985
To: 29-6251				
From: 29-7831				
(7835) BOULDER CREST CT	0.08	110	R	1996
To: Cul-de-Sac				

Route	Length	AADT	QA	Year
<b>Fairfax County</b>				
From: Cul-de-Sac				
(7836) LOST RAVINE CT	0.10	110	R	11/13/2001
To: 29-7790				
From: 29-7790				
(7837) WOODCHASE DR	0.12	160	R	11/13/2001
To: 29-641				
From: 29-7837				
(7838) PARK POINT CT	0.07	110	R	11/13/2001
To: Cul-de-Sac				
From: 29-7790				
(7839) WOODRISE CT	0.07	90	R	11/13/2001
To: Cul-de-Sac				
From: Cul-de-Sac				
(7840) RUSTLE RIDGE CT	0.11	150	R	11/08/2001
To: 29-7796				
From: Cul-de-Sac				
(7841) SHADY SLOPE CT	0.12	150	R	11/23/2001
To: 29-7795				
From: 29-5320 Sunrise Valley Dr				
(7842) MILBURN LA	0.05	90	R	1996
To: Cul-de-Sac				
From: Cul-de-Sac				
(7843) BROOKWOOD CT	0.23	440	R	05/22/2002
To: 29-3634				
From: 29-1268				
(7844) GOLDEN WOODS CT	0.22	80	R	1996
To: Dead End				
From: 29-7834				
(7845) WEYERS CAVE CT	0.06	80	R	1996
To: Cul-de-Sac				
From: Cul-de-Sac				
(7846) DARDANELLE CT	0.25	320	R	1996
To: 29-7834				
From: Cul-de-Sac				
(7847) FLYNN CT	0.10	160	R	1996
To: 29-7846				
From: 29-7846				
(7848) BEAUFORD CT	0.05	70	R	1996
To: Cul-de-Sac				
From: 29-7076				
(7849) RIVER PARK LA	0.09	110	R	06/20/2002
To: Cul-de-Sac				
From: Cul-de-Sac				
(7850) BAYARD DR	0.16	340	R	1996
To: 29-6373				
From: Dead End				
(7851) DARIUS LA	0.20	200	R	1996
To: 29-7850				
From: Dead End				
(7852) HALTER LA	0.13	180	R	1996
To: 29-6374				
From: 29-6374				
(7852) HALTER LA	0.12	180	R	1996
To: Cul-de-Sac				
From: 29-6373				
(7853) BRIDOOD LA	0.17	270	R	1996
To: Cul-de-Sac				

Virginia Department of Transportation  
 Mobility Management Division  
 2003  
 Annual Average Daily Traffic Volume Estimates By Section of Route  
 Fairfax Maintenance Area

Route	Length	AADT	QA	Year
<b>Fairfax County</b>				
From: Cul-de-Sac				
7854 CAVESSON CT	0.06	70	R	1996
To: 29-7853				
From: Dead End				
7855 CLUB POND LA	0.13	320	R	1996
To: 29-6373				
From: 29-7855				
7856 NOBLE VICTORY LA	0.12	210	R	1996
To: Cul-de-Sac				
From: 29-7856				
7857 NOBLE VICTORY CT	0.05	60	R	1996
To: Cul-de-Sac				
From: 29-7859				
7858 ROARK DR	0.05	180	R	1996
To: 29-5320 Sunrise Valley Dr				
From: Cul-de-Sac				
7859 ROARK CT	0.04	80	R	1996
To: 29-7858				
From: 29-7858				
7859 ROARK CT	0.04	80	R	1996
To: Cul-de-Sac				
From: 29-4820				
7860 FALLEN OAK DR	0.14	2800	R	08/14/2001
To: 29-4831 Poplar Tree Rd				
From: Cul-de-Sac				
7861 FALLEN OAK CT	0.15	380	R	08/14/2001
To: 29-7860				
From: Cul-de-Sac				
7862 IVORY COAST CT	0.04	70	R	08/14/2001
To: 29-7861				
From: Cul-de-Sac				
7863 WOODS EDGE CT	0.06	120	R	08/14/2001
To: 29-7865				
From: 29-7865				
7863 WOODS EDGE CT	0.10	790	R	08/14/2001
To: 29-4820				
From: 29-4820				
7863 WOODS EDGE CT	0.18	420	R	08/14/2001
To: Cul-de-Sac				
From: Cul-de-Sac				
7864 KNOTTY LOG CT	0.06	100	R	08/14/2001
To: 29-7863				
From: 29-7863				
7865 BLACK GUM CT	0.12	200	R	08/14/2001
To: Cul-de-Sac				
From: Dead End				
7866 RIDGE ROCK DR	0.08	1900	R	08/14/2001
To: 29-4820				
From: Cul-de-Sac				
7867 QUIET BROOK CT	0.06	80	R	10/11/2000
To: 29-7866				
From: 29-620; 29-8490				
7868 BLYTHEWOOD DR	0.09	1900	R	08/08/2001
To: 29-7886				
From: Cul-de-Sac				
7869 MARGARET CT	0.04	60	R	05/12/2003
To: 29-4669				
From: 29-600				
7870 OAKOVER ST	0.04	6600	R	11/14/2001
To: 29-7871				

Route	Length	AADT	QA	Year
<b>Fairfax County</b>				
From: Cul-de-Sac				
7871 OAKINGTON DR	0.13	460	R	11/14/2001
To: 29-7870				
From: 29-7870				
7871 OAKINGTON DR	0.11	150	R	11/14/2001
To: 29-7872				
From: 29-7872				
7871 OAKINGTON DR	0.09	810	R	05/01/2003
To: 29-8770				
From: 29-7871				
7872 OAK CREST LA	0.19	270	R	11/14/2001
To: 29-7875				
From: 29-7875				
7872 OAK CREST LA	0.05	70	R	11/14/2001
To: Cul-de-Sac				
From: Cul-de-Sac				
7873 BURNT OAK DR	0.12	150	R	11/14/2001
To: 29-7872				
From: 29-7872				
7873 BURNT OAK DR	0.12	NA		1985
To: Cul-de-Sac				
From: 29-7876				
7874 FLAMING OAK WY	0.09	NA		1985
To: 29-7872				
From: 29-7872				
7875 OAK STREAM CT	0.16	210	R	11/19/2001
To: Cul-de-Sac				
From: SR 123				
7876 RUN OAKS DR	0.27	1600	R	11/19/2001
To: Cul-de-Sac				
From: 29-7876				
7877 OAK HOLLOW LA	0.15	1400	R	11/14/2001
To: 29-7878				
From: 29-7878				
7877 OAK HOLLOW LA	0.28	310	R	11/14/2001
To: Cul-de-Sac				
From: 29-7877				
7878 HOLLY OAK CT	0.06	110	R	11/14/2001
To: Cul-de-Sac				
From: 29-7877				
7879 LAUREL OAK PL	0.11	290	R	11/14/2001
To: Cul-de-Sac				
From: Dead End				
7880	0.12	100	R	10/11/2000
To: 29-4951				
From: 29-4951				
7880	0.07	60	R	10/11/2000
To: Cul-de-Sac				
From: 29-4951				
7881 HOLTON PL	0.07	210	R	10/11/2000
To: Cul-de-Sac				
From: Begin Loop				
7882 VALLEY COUNTRY DR	0.57	320	R	10/11/2000
To: 29-4951				
From: 29-7882				
7883 WARNER LA	0.09	60	R	10/11/2000
To: Cul-de-Sac				
From: Cul-de-Sac				
7884 EDEN WY	0.14	130	R	10/11/2000
To: 29-4951				
From: 29-8486				
7885 HAMPTON FOREST WY	1.20	4000	R	08/02/2001
To: US 29				



Virginia Department of Transportation  
Mobility Management Division  
2003  
Annual Average Daily Traffic Volume Estimates By Section of Route  
Fairfax Maintenance Area

Route	Length	AADT	QA	Year
<b>Fairfax County</b>				
From: 29-7885 7886 ASHLEIGH RD	0.50	1900	R	08/06/2001
To: 29-8494 7886 ASHLEIGH RD	0.12	1000	R	08/06/2001
To: 29-8477 7886 ASHLEIGH RD	0.06	1200	R	08/06/2001
To: 29-8488 7886 ASHLEIGH RD	0.25	640	R	08/06/2001
To: 29-8478 EAST 7886 ASHLEIGH RD	0.84	790	R	08/06/2001
To: 29-7885 7887 HARVEST PL	0.09	1400	R	08/02/2001
To: 29-7885 7888 HAMPTON FOREST CT	0.19	460	R	08/07/2001
To: Cul-de-Sac 7889 WESTBROOK PL	0.08	50	R	08/28/2000
To: 29-7882 7890 WOODWARD CT	0.08	90	R	08/28/2000
To: Cul-de-Sac 7891 CAMBERLEY FOREST DR	0.21	190	R	1996
To: 29-608; 29-669 7892 WILBURY RD	0.07	10	R	1996
To: Cul-de-Sac 7892 WILBURY RD	0.10	50	R	1997
To: 29-7891 7893 HIDDEN OAKS CT	0.07	240	R	05/16/2002
To: 29-3891 Oak Valley Dr 7894 OAK LAWN PL	0.36	110	R	1996
To: Dead End 7895 BROOK MILL CT	0.14	160	R	1996
To: 29-7894 7896 SUNNYVALE CT	0.04	70	R	1996
To: Cul-de-Sac 7897 THISTLETHORN DR	0.12	NA		
To: 29-7898 7897 THISTLETHORN DR	0.07	200	R	06/20/2002
To: 29-749 7898 HEDGETOP DR	0.05	150	R	06/20/2002
To: Cul-de-Sac 7898 HEDGETOP DR	0.08	130	R	05/08/2002
To: 29-7897 7899 POPLAR TREE CT	0.13	80	R	08/24/2000
To: 29-4831 Poplar Tree Rd 7899 POPLAR TREE CT	0.13	80	R	08/24/2000
To: Cul-de-Sac				

Route	Length	AADT	QA	Year
<b>Fairfax County</b>				
From: Cul-de-Sac 7902 WINDSONG DR	0.24	230	R	05/08/2002
To: 29-7904 7902 WINDSONG DR	0.16	610	R	05/08/2002
To: 29-7903 7902 WINDSONG DR	0.10	1100	R	05/08/2002
To: 29-663 Miller Rd 7903	0.09	400	R	05/08/2002
To: 29-7902 7904 WINDCLOUD CT	0.06	150	R	05/08/2002
To: Cul-de-Sac 7905	0.03	980	R	04/15/2003
To: 29-7906 7905	0.11	90	R	08/24/2000
To: Cul-de-Sac 7906	0.11	80	R	08/24/2000
To: Dead End 7906	0.17	610	R	04/15/2003
To: 29-7905 7907 POPLAR WOODS CT	0.06	80	R	08/24/2000
To: Cul-de-Sac 7908 POPLAR FOREST CT	0.11	80	R	08/24/2000
To: 29-7906 7909	0.07	3400	R	04/11/2002
To: Loudoun County Line 7910 SHAKER DR	0.38	140	R	1996
To: SR 228 7911 GILMAN LA	0.51	NA		1985
To: Cul-de-Sac 7912 SOUTHLINGTON LA	0.47	420	R	1996
To: 29-602 7913 GILMAN CT	0.12	110	R	1996
To: 29-7911 7914 PELLOW CIRCLE TR	0.14	130	R	1997
To: Dead End 7914 PELLOW CIRCLE TR	0.11	210	R	1996
To: 29-7915 7915 PELLOW CIRCLE CT	0.12	120	R	1996
To: Cul-de-Sac 7916 MOUNT OLIVE CT	0.05	NA		
To: 29-7914 7916 MOUNT OLIVE CT	0.05	NA		
To: Cul-de-Sac				
To: 29-859				

Virginia Department of Transportation  
 Mobility Management Division  
 2003  
 Annual Average Daily Traffic Volume Estimates By Section of Route  
 Fairfax Maintenance Area

Route	Length	AADT	QA	Year
<b>Fairfax County</b>				
From: 29-828 Wiehle Ave				
(7917) To: SR 7	0.80	2000	R	04/11/2002
From: 29-603 Beach Mill Rd				
(7918) SENECA GREEN WY To: Cul-de-Sac	0.22	180	R	05/08/2002
From: 29-603 Beach Mill Rd				
(7919) MORISON LA To: Cul-de-Sac	0.18	70	R	1996
From: 29-7921				
(7920) MONARCH OAK LA To: 29-7877	0.07	1100	R	11/14/2001
From: Cul-de-Sac				
(7921) OAK BRIDGE LA To: 29-7925	0.05	470	R	11/14/2001
(7921) OAK BRIDGE LA To: 29-7922	0.31	310	R	11/14/2001
(7921) OAK BRIDGE LA To: Cul-de-Sac	0.07	110	R	11/14/2001
From: Cul-de-Sac				
(7922) OAK BRIDGE PL To: 29-7921	0.11	170	R	11/14/2001
From: Cul-de-Sac				
(7923) SPANISH OAK CT To: 29-7921	0.06	110	R	11/14/2001
From: 29-7921				
(7924) OAKTOP CT To: Cul-de-Sac	0.06	70	R	11/14/2001
From: Cul-de-Sac				
(7925) To: 29-7921	0.14	70	R	11/19/2001
From: Cul-de-Sac				
(7926) SLEEPY BROOK CT To: 29-6734	0.04	100	R	05/13/2003
From: Cul-de-Sac				
(7927) SCOTT CT To: 29-6734	0.08	110	R	05/13/2003
From: 29-641				
(7928) HUNTSMAN CT To: Cul-de-Sac	0.12	3300	R	05/01/2003
From: 29-659 Union Mill Rd				
(7929) To: 29-3546	0.07	NA		1985
From: Cul-de-Sac				
(7930) MOUNTAIN SPRINGS LA To: 29-7827	0.12	NA		1985
(7930) MOUNTAIN SPRINGS LA To: Cul-de-Sac	0.16	NA		1985
From: 29-3546				
(7931) UNION SPRINGS LA To: 29-7825	0.09	700	R	08/01/2001
From: 29-7931				
(7932) MOSS GLEN RD To: Cul-de-Sac	0.14	620	R	08/01/2001
From: Cul-de-Sac				
(7933) MOSS GLEN CT To: 29-7932	0.04	90	R	08/01/2001

Route	Length	AADT	QA	Year
<b>Fairfax County</b>				
From: 29-8250				
(7935) To: Cul-de-Sac	0.43	1400	R	08/01/2001
From: Cul-de-Sac				
(7936) MOUNTAIN SPRING CT To: 29-3546	0.06	100	R	08/01/2001
From: 29-3546				
(7937) MAPLE RUN CT To: Cul-de-Sac	0.06	80	R	08/01/2001
From: Cul-de-Sac				
(7938) LAUREL RUN CT To: 29-3546	0.06	70	R	08/01/2001
From: 29-3546				
(7939) STONEHUNT WY To: 29-8065	0.06	670	R	08/01/2001
From: 29-6981 WEST				
(7940) GLEN MEADOW RD To: 29-6981 EAST	0.47	NA		1985
From: Cul-de-Sac				
(7941) WILDFLOWER CT To: 29-7940	0.06	110	R	07/26/2001
From: Cul-de-Sac				
(7942) RABBIT RUN CT To: 29-7940	0.06	120	R	07/26/2001
From: 29-7940				
(7943) SOUTH HILLS CT To: Cul-de-Sac	0.17	290	R	07/26/2001
From: 29-6981				
(7945) HUNTING PATH PL To: Cul-de-Sac	0.20	850	R	07/24/2001
From: Cul-de-Sac				
(7946) CAT TAIL CT To: 29-7945	0.09	160	R	07/24/2001
From: 29-6981				
(7947) SUN MEADOW CT To: Cul-de-Sac	0.15	210	R	10/11/2000
From: Cul-de-Sac				
(7948) HONEYSUCKLE CT To: 29-7947	0.08	150	R	07/24/2001
From: Cul-de-Sac				
(7949) To: 29-6981	0.06	110	R	07/24/2001
(7949) To: Cul-de-Sac	0.09	200	R	07/24/2001
From: SR 7				
(7950) REDBERRY CT To: Cul-de-Sac	0.26	NA		1985
From: Cul-de-Sac				
(7951) HOLLYVIEW DR To: 29-7950	0.08	20	R	1996
(7951) HOLLYVIEW DR To: 29-7952	0.09	190	R	1996
(7951) HOLLYVIEW DR To: Cul-de-Sac	0.38	130	R	1996
From: 29-7951				
(7952) OLD HOLLY DR To: Dead End	0.18	580	R	04/11/2002

Virginia Department of Transportation  
 Mobility Management Division  
 2003  
 Annual Average Daily Traffic Volume Estimates By Section of Route  
 Fairfax Maintenance Area

Route	Length	AADT	QA	Year
<b>Fairfax County</b>				
From: Cul-de-Sac				
7953 CORALBERRY CT	0.07	60	R	1997
To: 29-7951				
From: Cul-de-Sac				
7954 HOLLY BRIAR LA	0.14	130	R	1997
To: 29-7951				
From: 29-7951				
7954 HOLLY BRIAR LA	0.20	90	R	1997
To: Cul-de-Sac				
From: Cul-de-Sac				
7955 FLORIS LA	0.12	400	R	04/15/2002
To: 29-7956				
From: 29-7956				
7955 FLORIS LA	0.08	220	R	05/08/2002
To: 29-608				
From: Cul-de-Sac				
7956 ALFRED MILL CT	0.09	180	R	04/15/2002
To: 29-7958				
From: 29-7958				
7956 ALFRED MILL CT	0.05	190	R	04/15/2002
To: 29-7957				
From: 29-7957				
7956 ALFRED MILL CT	0.08	220	R	04/15/2002
To: 29-7955				
From: Cul-de-Sac				
7957 MERRICOURT LA	0.12	330	R	04/15/2002
To: 29-7956				
From: 29-7956				
7958 ROGERS LA	0.09	510	R	04/15/2002
To: 29-608				
From: Cul-de-Sac				
7959 ORCHARD HILL LA	0.05	1600	R	05/13/2003
To: 29-620				
From: Cul-de-Sac				
7960	0.08	49	R	08/28/2000
To: 29-6751 Monument Dr				
From: 29-6751 Monument Dr				
7960	0.30	150	R	08/28/2000
To: US 50				
From: US 50				
7960	0.24	4000	R	04/17/2002
To: Dead End				
From: Dead End				
7961	0.26	120	R	08/28/2000
To: 29-7960				
From: Dead End				
7962 WAPLES GLEN CT	0.11	170	R	05/09/2002
To: 29-664				
From: 29-6558				
7963	0.76	3100	R	04/17/2002
To: US 50; FR-769				
From: 29-654				
7964 ESABELLA CT	0.12	NA		
To: Cul-de-Sac				
From: 29-4491				
7965 PRIVATE LA	0.48	420	R	05/12/2003
To: 29-7966				
From: Cul-de-Sac				
7966 AUTUMN LAKE WY	0.11	90	R	05/12/2003
To: 29-7965				
From: 29-608				
7967	0.19	5200	R	06/04/2003
To: 29-656				

Route	Length	AADT	QA	Year
<b>Fairfax County</b>				
From: Cul-de-Sac				
7968	0.12	NA		
To: 29-7969				
From: 29-7969 MONUMENT DR (29-6751)				
7968	0.20	NA		1985
To: Dead End				
From: 29-7100 Fx Cty Pkwy				
7969 MONUMENT DR (29-6751)	0.21	7600	F	2003
To: 29-7968 Fields Brigade Rd				
From: Dead End; Gap Terminus				
7969 Monument Dr	0.30	6600	G	2003
To: 29-6751 29-7960				
From: 29-7971				
7970 ORR DR	0.27	NA		1985
To: 29-4831 Poplar Tree Rd				
From: Dead End				
7971	0.03	NA		1985
To: 29-7972				
From: 29-7972				
7971	0.10	NA		1985
To: 29-7970				
From: 29-7970				
7971	0.03	NA		1985
To: Dead End				
From: 29-7974				
7972 SUTTON OAKS DR	0.32	1100	R	08/14/2001
To: 29-7971				
From: 29-7972				
7973 POST OAK CT	0.11	120	R	08/14/2001
To: Cul-de-Sac				
From: Cul-de-Sac				
7974 LEWIS WOODS CT	0.10	240	R	05/05/2003
To: Cul-de-Sac				
From: Cul-de-Sac				
7975 WHISPER WILLOW DR	0.56	780	R	05/05/2003
To: Cul-de-Sac				
From: Cul-de-Sac				
7976 PEACH LEAF PL	0.22	320	R	05/05/2003
To: Cul-de-Sac				
From: Dead End				
7977 WINTER WILLOW DR	0.08	380	R	05/05/2003
To: 29-7975 Winter Willow Dr				
From: 29-7975 Winter Willow Dr				
7977 WINTER WILLOW DR	0.09	120	R	05/05/2003
To: Cul-de-Sac				
From: 29-674				
7978 PALMER GLEN CT	0.06	230	R	05/20/2002
To: Cul-de-Sac				
From: Cul-de-Sac				
7979 NOVAK LA	0.14	100	R	08/07/2001
To: 29-5460				
From: Cul-de-Sac				
7980 MILL MEADOW CT	0.13	370	R	08/07/2001
To: 29-4847				
From: Cul-de-Sac				
7981 MARSALA GLEN WY	0.04	110	R	08/20/2001
To: 29-7980				
From: 29-7980				
7981 MARSALA GLEN WY	0.06	70	R	08/20/2001
To: Cul-de-Sac				

Virginia Department of Transportation  
 Mobility Management Division  
 2003  
 Annual Average Daily Traffic Volume Estimates By Section of Route  
 Fairfax Maintenance Area

Route	Length	AADT	QA	Year
<b>Fairfax County</b>				
From: 29-620 7982 ROCKPOINTE DR	0.41	1800	R	08/08/2001
To: 29-7983				
From: 29-7983 7982 ROCKPOINTE DR	0.13	1600	R	08/08/2001
To: 29-7987				
From: 29-7987 7982 ROCKPOINTE DR	0.05	50	R	08/07/2001
To: Dead End				
From: 29-7982 7983 SANDY POINT LA	0.07	870	R	08/09/2001
To: 29-7984				
From: 29-7984 7983 SANDY POINT LA	0.05	460	R	08/09/2001
To: 29-7985				
From: 29-7985 7983 SANDY POINT LA	0.13	470	R	08/09/2001
To: 29-7986				
From: 29-7986 7983 SANDY POINT LA	0.10	670	R	08/09/2001
To: US 29				
From: 29-7983 7984 GRAPHITE CT	0.05	60	R	08/06/2001
To: Cul-de-Sac				
From: 29-7983 7985 PEBBLESTONE CT	0.05	80	R	08/06/2001
To: Cul-de-Sac				
From: 29-7983 7986 FIELDSPAR CT	0.19	170	R	08/06/2001
To: Cul-de-Sac				
From: Cul-de-Sac 7987 ROCKPOINTE CT	0.05	70	R	08/06/2001
To: 29-7982				
From: 29-645; 7773 7988 AUTUMN WILLOW DR	0.54	13000	R	05/05/2003
To: Dead End				
From: Cul-de-Sac 7989 STREAM VALLEY DR	0.18	240	R	08/16/2001
To: 29-645				
From: 29-4820 SOUTH 7990 STAR FLOWER DR	0.41	NA		1985
To: 29-4820 NORTH				
From: Cul-de-Sac 7991 QUIET STREAM CT	0.06	NA		1985
To: 29-7990				
From: Dead End 7992 SUN ORCHARD DR	0.03	NA		1985
To: 29-7990				
From: 29-7990 7993 STAR FLOWER CT	0.10	NA		1985
To: Cul-de-Sac				
From: 29-7990 7994 OVER RIDGE CT	0.04	NA		1985
To: Cul-de-Sac				
From: 29-4820 7995 HAZELNUT CT	0.19	NA		1985
To: Cul-de-Sac				
From: Cul-de-Sac 7996 TURKEY FOOT CT	0.06	NA		1985
To: 29-7995				

Route	Length	AADT	QA	Year
<b>Fairfax County</b>				
From: 29-8367; 29-7998 7997 ROCK BROOK CT	0.11	170	R	08/06/2001
To: Dead End				
From: Dead End 7998 WHETSTONE MANOR CT	0.20	290	R	08/16/2001
To: 29-8367; 29-7997				
From: Cul-de-Sac 8001 SIMSBURY PL	0.12	90	R	04/01/2003
To: 29-3700				
From: Cul-de-Sac 8002 RIVERTON LA	0.12	130	R	04/01/2003
To: 29-3700				
From: Cul-de-Sac 8003 CENTERBROOK PL	0.10	120	R	04/01/2003
To: 29-3700				
From: Cul-de-Sac 8004 MARBLE DALE CT	0.06	70	R	04/01/2003
To: 29-3700				
From: Cul-de-Sac 8005 ESSEX MANOR PL	0.08	120	R	05/21/2003
To: 29-8006				
From: 29-8005 8006 ESSEX MANOR CT	0.04	60	R	05/21/2003
To: Cul-de-Sac				
From: 29-889 8007 WOODLAND HEIGHTS CT	0.11	100	R	05/21/2003
To: Cul-de-Sac				
From: 29-613; 29-6924 8008	0.09	390	R	05/20/2003
To: 29-4157				
From: 29-4157 8008	0.12	260	R	05/20/2003
To: 29-8009				
From: 29-8009 8008	0.05	60	R	05/20/2003
To: Cul-de-Sac				
From: Dead End 8009 BULFINCH CT	0.06	70	R	05/20/2003
To: 29-8008				
From: 29-858 8011 TRACY SCHAR LA	0.16	220	R	04/09/2003
To: 29-8012				
From: Dead End 8012 NICHOLAS SCHAR WY	0.11	10	R	04/09/2003
To: 29-8011				
From: 29-657 8013 LEWIS WOODS CT	0.09	120	R	05/05/2003
To: Cul-de-Sac				
From: 29-1021 8014 NEWHALL CT	0.06	40	R	04/10/2003
To: 29-8015				
From: 29-8015 8014 NEWHALL CT	0.07	120	R	04/10/2003
To: Cul-de-Sac				
From: Cul-de-Sac 8015 HELMSLY CT	0.04	70	R	04/10/2003
To: 29-8014				
From: Cul-de-Sac 8016 SHELBURNE ST	0.04	80	R	04/10/2003
To: 29-8017				

Virginia Department of Transportation  
 Mobility Management Division  
 2003  
 Annual Average Daily Traffic Volume Estimates By Section of Route  
 Fairfax Maintenance Area

Route	Length	AADT	QA	Year
<b>Fairfax County</b>				
From: 29-8017				
(8016) SHELburne ST	0.07	270	R	04/10/2003
To: 29-1166				
From: Cul-de-Sac				
(8017) SHELburne CT	0.05	70	R	04/10/2003
To: 29-8016				
From: Cul-de-Sac				
(8018) BROCKMAN CT	0.12	NA		
To: 29-8019				
(8018) BROCKMAN CT	0.13	80	R	04/16/2002
To: 29-603 Beach Mill Rd				
From: 29-8018				
(8019) GREAT FALLS WY	0.60	140	R	05/18/2002
To: 29-602; 8030				
From: 29-8023				
(8021) EXBURY ST	0.38	180	R	1996
To: Cul-de-Sac				
From: Cul-de-Sac				
(8022) STALWART CT	0.07	110	R	1996
To: 29-6703				
From: SR 228				
(8023)	0.03	90	R	1996
To: 29-8021				
(8023)	0.34	510	R	05/08/2002
To: 29-6703				
(8023)	0.06	120	R	05/08/2002
To: Cul-de-Sac				
From: SR 28				
(8024)	0.24	NA		
To: Rock Canyon Dr				
(8024)	0.43	5200	R	04/15/2003
To: Creek Run Dr				
From: 29-8886				
(8025)	0.08	270	R	04/14/2003
To: 29-8028				
(8025) STONE CREEK DR	0.08	800	R	04/14/2003
To: 29-8027				
(8025) STONE CREEK DR	0.03	1700	R	04/19/2003
To: 29-8026				
(8025) STONE CREEK DR	0.06	1800	R	04/14/2003
To: 29-7346 Awbrey Patent Dr				
From: 29-8025				
(8026) MUDDY CREEK CT	0.07	80	R	04/14/2003
To: Cul-de-Sac				
From: 29-8025				
(8027) STONE CREEK CT	0.05	80	R	04/14/2003
To: Cul-de-Sac				
From: 29-8025				
(8028) DEER POND RD	0.08	360	R	04/14/2003
To: 29-8029				
(8028) DEER POND RD	0.18	780	R	04/14/2003
To: 29-7346 Awbrey Patent Dr				
From: Cul-de-Sac				
(8029) CUB STREAM DR	0.09	90	R	09/18/2000
To: 29-8028				

Route	Length	AADT	QA	Year
<b>Fairfax County</b>				
From: 29-8028				
(8029) CUB STREAM DR	0.09	100	R	09/18/2000
To: Cul-de-Sac				
From: 29-602				
(8030) SENECA KNOLL DR	0.55	740	R	07/19/2000
To: Cul-de-Sac				
From: 29-8030				
(8031) SENECA KNOLL CT	0.15	200	R	1997
To: Cul-de-Sac				
From: 29-6231				
(8032) HAREWOOD CT	0.13	200	R	05/08/2002
To: Cul-de-Sac				
From: 29-6231				
(8033) COTTESMORE CT	0.08	110	R	05/08/2002
To: Cul-de-Sac				
From: 29-6231; 29-8035				
(8034) HIGH HILL CT	0.38	220	R	05/08/2002
To: Cul-de-Sac				
From: 29-6231; 8034				
(8035) HIGH HILL PL	0.22	220	R	05/08/2002
To: Cul-de-Sac				
From: 29-4248				
(8036) RAMPART CT	0.10	130	R	05/21/2003
To: Cul-de-Sac				
From: Dead End				
(8037) MYRTLE LEAF DR	0.15	290	R	05/05/2003
To: Cul-de-Sac				
From: Cul-de-Sac				
(8038) CASTLETON CT	0.05	400	R	05/07/2002
To: 29-8040; 29-8042				
From: Cul-de-Sac				
(8039) CASTLETON CT	0.07	280	R	1997
To: 29-8040				
From: 29-655 WEST				
(8040) ELMENDORF DR	0.37	140	R	1997
To: 29-655 EAST				
From: 29-8040				
(8041) ELMESMEADE CT	0.08	260	R	1997
To: Cul-de-Sac				
From: 29-8040; 29-8038				
(8042) ACADEMIC DR	0.07	170	R	1997
To: Cul-de-Sac				
From: 29-8044				
(8043)	0.03	580	R	05/07/2002
To: SR 123; 29-3891				
From: Cul-de-Sac				
(8044)	0.18	140	R	05/07/2002
To: Dead End				
From: Cul-de-Sac				
(8045) JOHN ROBERT WY	0.07	NA		
To: 29-1558				
From: 29-784				
(8046)	0.08	NA		
To: Cul-de-Sac				
From: Cul-de-Sac/				
(8047) SPENCER CT	0.08	NA		
To: 29-01934(L)/				

Virginia Department of Transportation  
 Mobility Management Division  
 2003  
 Annual Average Daily Traffic Volume Estimates By Section of Route  
 Fairfax Maintenance Area

Route	Length	AADT	QA	Year
<b>Fairfax County</b>				
From: 29-8049				
(8048) NICOTINE TR	0.05	90	R	04/02/2002
To: 29-1498				
From: Dead End				
(8049)	0.07	40	R	04/02/2002
To: 29-8048				
From: Cul-de-Sac				
(8050) BELL LA	0.23	420	R	1997
To: 29-698; 29-769				
From: Cul-de-Sac				
(8051) CEDAR MILL CT	0.12	140	R	1997
To: 29-8050				
From: Dead End				
(8052) SWINKS MILL CT	0.19	70	R	1997
To: 29-685 Swinks Mill Rd				
From: 29-2833 Powhatan St				
(8053) OAK MEADOW WY	0.05	70	R	05/04/2002
To: Cul-de-Sac				
From: 29-8086				
(8054) MARBLESTONE CT	0.06	130	R	07/31/2001
To: Cul-de-Sac				
From: 29-8080				
(8055) CLEAR SPRINGS LA	0.06	690	R	07/31/2001
To: 29-8250				
From: 29-8250				
(8056) ROCKLAND CT	0.05	100	R	08/01/2001
To: Cul-de-Sac				
From: Cul-de-Sac				
(8057) WARM SPRING CT	0.07	90	R	07/31/2001
To: 29-8080				
From: 29-8079				
(8062) NOBLE ROCK LA	0.09	420	R	07/30/2001
To: 29-8364				
From: Cul-de-Sac				
(8063) MELSTONE CT	0.10	150	R	09/01/2001
To: 29-8074				
From: Cul-de-Sac				
(8064) STONEHUNT CT	0.05	60	R	08/01/2001
To: 29-8065				
From: Cul-de-Sac				
(8065) STONEHUNT PL	0.10	150	R	08/01/2001
To: 29-7939				
From: 29-7939				
(8065) STONEHUNT PL	0.07	380	R	08/01/2001
To: 29-8064				
From: 29-8064				
(8065) STONEHUNT PL	0.10	140	R	08/01/2001
To: Cul-de-Sac				
From: Cul-de-Sac				
(8066) CLEAR SPRINGS CT	0.04	70	R	08/01/2001
To: 29-3546				
From: 29-8068				
(8067) SPRINGSTONE CT	0.09	160	R	08/01/2001
To: Cul-de-Sac				
From: Cul-de-Sac				
(8068) SPRINGSTONE PL	0.17	570	R	08/01/2001
To: 29-3546				

Route	Length	AADT	QA	Year
<b>Fairfax County</b>				
From: 29-3546				
(8069) OTTER RUN CT	0.05	110	R	08/01/2001
To: Cul-de-Sac				
From: 29-3546				
(8070)	0.14	860	R	08/01/2001
To: Cul-de-Sac				
From: 29-8079				
(8071) ROCK LAWN DR	0.27	280	R	07/30/2001
To: 29-8073				
From: 29-8073				
(8072) STONEBROOK CT	0.07	100	R	07/31/2001
To: Cul-de-Sac				
From: Cul-de-Sac				
(8073) STONEBROOK DR	0.20	260	R	07/31/2001
To: 29-8075				
From: Cul-de-Sac				
(8074) MELSTONE DR	0.14	NA		1985
To: 29-8076				
From: Cul-de-Sac				
(8075) STONEFIELD DR	0.72	5800	R	07/30/2001
To: 29-659 Union Mill Rd				
From: 29-8075				
(8076) BATTLE ROCK DR	0.33	740	R	08/01/2001
To: Dead End				
From: Cul-de-Sac				
(8077)	0.16	140	R	08/01/2001
To: 29-8078				
From: Cul-de-Sac				
(8078) WOODLAND RUN CT	0.09	NA		1985
To: 29-8077				
From: 29-8077				
(8078) WOODLAND RUN CT	0.08	NA		1985
To: Cul-de-Sac				
From: 29-8365				
(8079) ROCK CRYSTAL DR	0.13	680	R	07/30/2001
To: 29-8071				
From: Dead End				
(8079) ROCK CRYSTAL DR	0.19	1100	R	07/30/2001
To: 29-8075				
From: Cul-de-Sac				
(8080) ROCKLAND DR	0.40	290	R	07/31/2001
To: 29-8082				
From: 29-8082				
(8080) ROCKLAND DR	0.31	950	R	07/31/2001
To: 29-8055				
From: 29-8055				
(8080) ROCKLAND DR	0.20	550	R	07/31/2001
To: Cul-de-Sac				
From: 29-8080				
(8081) STONE SHADOW CT	0.05	70	R	08/01/2001
To: Cul-de-Sac				
From: 29-8075				
(8082) STONEDALE LA	0.15	540	R	07/31/2001
To: 29-8080				
From: 29-8082				
(8083) STONEDALE CT	0.05	90	R	07/31/2001
To: Cul-de-Sac				
From: 29-8085				
(8084) FOGGY HILLS WY	0.10	660	R	07/31/2001
To: 29-8080				

Virginia Department of Transportation  
Mobility Management Division  
2003  
Annual Average Daily Traffic Volume Estimates By Section of Route  
Fairfax Maintenance Area

Route	Length	AADT	QA	Year
<b>Fairfax County</b>				
From: Cul-de-Sac				
(8085) FOGGY HILLS CT	0.07	160	R	07/31/2001
To: 29-8084				
(8085) FOGGY HILLS CT	0.08	100	R	07/31/2001
To: Cul-de-Sac				
From: Dead End				
(8086) MARBLESTONE DR	0.59	220	R	07/31/2001
To: 29-8075				
From: Cul-de-Sac				
(8087) SHALESTONE DR	0.21	220	R	07/31/2001
To: 29-8086				
From: Cul-de-Sac				
(8088) SHALESTONE CT	0.10	140	R	07/31/2001
To: 29-8087				
From: 29-8086				
(8089) STONEFIELD LA	0.13	700	R	07/31/2001
To: 29-8075				
From: Cul-de-Sac				
(8090) COUNTER PL	0.09	NA		1985
To: 29-5880				
From: 29-643				
(8091) DOWNHAUL LA	0.04	NA		1985
To: 29-8092				
From: Cul-de-Sac				
(8092) STANCHION LA	0.05	NA		1985
To: 29-8091				
(8092) STANCHION LA	0.10	NA		1985
To: Cul-de-Sac				
From: 29-8092				
(8093) CLEAT CT	0.03	NA		1985
To: Cul-de-Sac				
From: Cul-de-Sac				
(8094) YARDARM LA	0.16	120	R	12/04/2001
To: 29-643				
From: Cul-de-Sac				
(8095) SLOOP CT	0.05	100	R	11/13/2001
To: 29-5854				
From: Cul-de-Sac				
(8097) DAVIS DR	0.20	90	R	04/24/2003
To: 29-8098				
(8097) DAVIS DR	0.39	480	R	04/24/2003
To: SR 123; 29-8334				
From: Dead End				
(8098) WRIGHTS HOLLOW LA	0.08	40	R	04/24/2003
To: 29-8097				
(8098) WRIGHTS HOLLOW LA	0.15	90	R	04/24/2003
To: Dead End				
From: Dead End				
(8099) HEATHER POINT DR	0.08	100	R	05/01/2003
To: Dead End				
From: Cul-de-Sac				
(8100) FLINT LEE RD	0.35	2500	R	05/13/2003
To: 29-661				
From: SR 193				
(8101) JARVIS CT	0.07	NA		
To: Cul-de-Sac				

Route	Length	AADT	QA	Year
<b>Fairfax County</b>				
From: SR 123; 29-6471				
(8102)	0.11	NA		
To: 29-3543				
From: Cul-de-Sac				
(8103) SUGARSTONE CT	0.11	120	R	05/19/2002
To: 29-695				
From: 29-694				
(8104) ARTNAUMAN CT	0.13	NA		
To: Cul-de-Sac				
From: 29-668 SOUTH				
(8105) EDS DR	0.76	2600	R	05/22/2002
To: 29-668 NORTH				
From: 29-2527				
(8106) MAVERICK LA	0.14	150	R	05/22/2002
To: Cul-de-Sac				
From: Cul-de-Sac/				
(8107) MADRILLON OAKS CT	0.11	NA		
To: 29-00839(B)/				
From: Cul-de-Sac				
(8108) MADRILLON ESTATES DR	0.19	520	R	06/06/2002
To: 29-839				
From: 29-613				
(8109)	0.08	440	R	06/02/2003
To: Dead End				
From: Dead End				
(8110)	0.43	NA		1985
To: 29-613				
From: Cul-de-Sac				
(8111) HIGH MEADOW RD	0.32	NA		1985
To: 29-8110				
From: 29-613				
(8113)	0.82	NA		
To: 29-635; 29-8114				
From: 29-635; 29-8113				
(8114)	0.63	3400	R	05/13/2003
To: 29-8115				
From: 29-8113 EAST				
(8114)	0.21	3000	R	05/13/2003
To: Cul-de-Sac				
From: 29-613				
(8115) CHARLES ARRINGTON DR	0.29	3100	R	05/15/2003
To: 29-8114				
From: Lake Village Dr; Future 8792				
(8116)	0.26	490	R	05/15/2003
To: T-Intersection				
From: 29-4105				
(8117) TOBEY CT	0.10	90	R	05/12/2003
To: Cul-de-Sac				
From: Cul-de-Sac				
(8118) BAYLISS KNOLL CT	0.05	80	R	05/19/2003
To: 29-4324				
From: Cul-de-Sac				
(8119) LAYNE ESTATES CT	0.06	80	R	05/19/2003
To: 29-803				
From: 29-4978 Melville Lane				
(8120) SAND ROCK LA	0.30	180	R	08/03/2000
To: Cul-de-Sac				

Virginia Department of Transportation  
Mobility Management Division  
2003  
Annual Average Daily Traffic Volume Estimates By Section of Route  
Fairfax Maintenance Area

Route	Length	AADT	QA	Year
<b>Fairfax County</b>				
From: Cul-de-Sac				
(8121) SAND ROCK CT	0.15	130	R	08/03/2000
To: 29-8120				
From: Cul-de-Sac				
(8122) CRYSTAL ROCK CT	0.06	70	R	08/03/2000
To: 29-8120				
From: Cul-de-Sac				
(8123) QUARTZ ROCK CT	0.05	60	R	08/03/2000
To: 29-4978 Melville Lane				
From: Cul-de-Sac				
(8124) GRANITE ROCK DR	0.23	100	R	08/03/2000
To: 29-4978 Melville Lane				
From: Cul-de-Sac				
(8125) GRANITE ROCK CT	0.14	90	R	08/03/2000
To: 29-8124				
From: 29-4978 Melville Lane				
(8126) MARBLE ROCK DR	0.43	190	R	08/03/2000
To: Cul-de-Sac				
From: 29-8126				
(8127) MARBLE ROCK CT	0.07	100	R	08/03/2000
To: Cul-de-Sac				
From: Cul-de-Sac				
(8128)	0.11	530	R	04/22/2003
To: 29-7700 Fair Lakes Pkwy				
(8128)	0.19	1300	R	04/22/2003
To: Cul-de-Sac				
From: 29-8126				
(8129)	0.07	850	R	04/22/2003
To: 29-8126				
From: 29-6997				
(8130) RIDGEBROOK DR	0.04	250	R	04/22/2003
To: 29-8131				
(8130) RIDGEBROOK DR	0.04	60	R	04/22/2003
To: Cul-de-Sac				
From: Cul-de-Sac				
(8131) DEERCREEK PL	0.07	110	R	04/24/2003
To: 29-8130				
From: 29-6997				
(8132) MIDDLEWOOD PL	0.09	270	R	04/22/2003
To: Cul-de-Sac				
From: Cul-de-Sac				
(8134) BURKE CHASE CT	0.04	110	R	05/15/2003
To: 29-8135				
(8134) BURKE CHASE CT	0.06	70	R	05/15/2003
To: 29-654				
From: 29-8134				
(8135) LAGARDE LA	0.03	NA		
To: Dead End				
From: 29-7201				
(8136)	0.15	440	R	05/15/2002
To: Cul-de-Sac				
From: 29-8136				
(8137)	0.10	220	R	05/15/2002
To: Cul-de-Sac				
From: 29-8290				
(8139) UPPER WYNNEWOOD CT	0.08	80	R	05/15/2002
To: Cul-de-Sac				

Route	Length	AADT	QA	Year
<b>Fairfax County</b>				
From: Cul-de-Sac				
(8140) BEECHNUT CT	0.18	200	R	11/07/2001
To: 29-6706				
From: Cul-de-Sac				
(8141) SUMMERSWEET CT	0.14	200	R	11/07/2001
To: 29-6706				
From: Cul-de-Sac				
(8142) SCARLET OAK CT	0.20	210	R	11/07/2001
To: 29-6706				
From: Cul-de-Sac				
(8143) ESQUIRE LA	0.13	400	R	05/15/2002
To: 29-690				
From: 29-6318				
(8144) LELLAH CT	0.06	NA		
To: Cul-de-Sac				
From: 29-691				
(8145) SOLITAIRE LA	0.26	600	R	04/22/2002
To: Cul-de-Sac				
From: 29-8145				
(8146) SOLITAIRE WY	0.06	150	R	04/22/2002
To: Cul-de-Sac				
From: 29-8145				
(8147) STILL WATER WY	0.07	130	R	04/22/2002
To: Cul-de-Sac				
From: Dead End				
(8148) MADRILLON CREEK CT	0.13	360	R	04/22/2002
To: 29-813				
From: Cul-de-Sac				
(8149) DOMINION CREST LA	0.07	100	R	04/22/2002
To: SR 309; 29-1127				
From: 29-8153				
(8150)	0.19	750	R	11/08/2001
To: 29-643				
(8150)	0.35	NA		
To: Cul-de-Sac				
From: 29-8150				
(8151) STONEY CREEK CT	0.14	110	R	11/08/2001
To: Cul-de-Sac				
From: 29-8150				
(8152) WOODSHADE CT	0.07	100	R	11/08/2001
To: Cul-de-Sac				
From: Cul-de-Sac				
(8153) VALLEY DR	0.41	490	R	11/08/2001
To: 29-8156				
(8153) VALLEY DR	0.35	940	R	11/08/2001
To: Cul-de-Sac				
From: 29-8153				
(8154) SHADY COVE DR	0.20	150	R	11/08/2001
To: Cul-de-Sac				
From: 29-8154				
(8155) LAKELOFT CT	0.10	90	R	11/08/2001
To: Cul-de-Sac				
From: 29-8153				
(8156) ROUGH RUN CT	0.10	150	R	11/08/2001
To: Cul-de-Sac				



Virginia Department of Transportation  
 Mobility Management Division  
 2003  
 Annual Average Daily Traffic Volume Estimates By Section of Route  
 Fairfax Maintenance Area

Route	Length	AADT	QA	Year
<b>Fairfax County</b>				
From: SR 123				
(8157) To: 29-8153	0.09	820	R	10/11/2000
From: 29-8153				
(8158) CROOKED CREEK CT To: Cul-de-Sac	0.11	110	R	11/08/2001
From: Cul-de-Sac				
(8159) VIEW POINT CT To: 29-8153	0.06	140	R	11/08/2001
From: 29-925 SOUTH				
(8160) DULLES TECHNOLOGY DR To: 29-8161	0.34	1600	R	04/22/2002
From: 29-8161				
(8160) DULLES TECHNOLOGY DR To: 29-925 NORTH	0.32	2100	R	04/20/2002
From: 29-665				
(8161) RIVER BIRCH RD To: 29-8160	0.42	1200	R	04/23/2002
From: 29-8324				
(8162) ARMETALE LA To: 29-8163	0.34	840	R	04/24/2003
From: 29-8162				
(8163) ARMETALE CT To: Cul-de-Sac	0.09	80	R	04/24/2003
From: Cul-de-Sac				
(8164) SILVEROSE CT To: 29-8162	0.04	60	R	04/24/2003
From: 29-04750(B)/				
(8165) LEE OVERLOOK RD To: Dead End/	0.10	620	R	04/24/2003
From: 29-8168				
(8166) WINSLOW DR To: 29-7044	0.39	NA		1985
From: 29-8166				
(8167) WINSLOW CT To: Dead End	0.26	48	R	05/08/2003
From: Cul-de-Sac				
(8168) BARSKY CT To: 29-8166	0.19	NA		1985
From: 29-8166				
(8168) BARSKY CT To: Cul-de-Sac	0.10	NA		1985
From: 29-7044				
(8169) POHICK CT To: Cul-de-Sac	0.11	NA		1985
From: Cul-de-Sac				
(8170) FROG HOLLOW CT To: 29-7207	0.07	200	R	1996
From: 29-7207				
(8170) FROG HOLLOW CT To: Cul-de-Sac	0.12	110	R	1996
From: Dead End				
(8171) BRADLEY FARM DR To: 29-8172	0.02	10	R	1996
From: 29-8172				
(8171) BRADLEY FARM DR To: Cul-de-Sac	0.16	60	R	1996
From: Cul-de-Sac				
(8172) BRADLEY ACRES CT To: 29-8171	0.06	110	R	1996

Route	Length	AADT	QA	Year
<b>Fairfax County</b>				
From: Cul-de-Sac				
(8173) BROOKHILL LA To: 29-8174	0.05	150	R	04/25/2002
From: 29-8174				
(8173) BROOKHILL LA To: 29-6775	0.14	410	R	04/25/2002
From: 29-8173				
(8174) BROOKSTONE LA To: 29-8175	0.14	370	R	04/25/2002
From: 29-8175				
(8174) BROOKSTONE LA To: Dead End	0.07	70	R	04/25/2002
From: Cul-de-Sac				
(8175) BROOKSTONE CT To: 29-8174	0.08	110	R	04/25/2002
From: 29-681 Walker Rd				
(8176) PARK ROYAL DR To: 29-8177	0.28	320	R	1996
From: 29-8177				
(8176) PARK ROYAL DR To: Cul-de-Sac	0.13	60	R	1996
From: Cul-de-Sac				
(8177) PARK ROYAL CT To: 29-8176	0.09	50	R	1996
From: 29-674; 29-7131				
(8178) CRIPPEN CT To: 29-8179	0.08	310	R	04/24/2002
From: 29-8179				
(8178) CRIPPEN CT To: Cul-de-Sac	0.12	90	R	04/24/2002
From: 29-8178				
(8179) MOUNTAIN HOPE CT To: Cul-de-Sac	0.12	220	R	04/25/2002
From: SR 193				
(8180) FALLS BRIDGE LA To: Dead End	0.40	320	R	1996
From: SR 193				
(8183) ROSSMORE CT To: Dead End	0.32	140	R	04/24/2002
From: Cul-de-Sac				
(8184) BOEHMS CT To: SR 193	0.09	260	R	04/24/2002
From: 29-674				
(8185) CHADWELL CT To: Cul-de-Sac	0.08	80	R	04/24/2002
From: 29-680				
(8186) CARIS GLENNE DR To: 29-8187	0.12	660	R	04/24/2002
From: Cul-de-Sac				
(8187) ARBOR OAK PL To: 29-8186	0.17	160	R	04/24/2002
From: 29-674				
(8188) DOGWOOD FARM LA To: 29-8189	0.11	470	R	04/24/2002
From: 29-8189				
(8188) DOGWOOD FARM LA To: Cul-de-Sac	0.14	100	R	04/24/2002
From: 29-8188				
(8189) GRACE MEADOW CT To: Cul-de-Sac	0.14	260	R	04/23/2002

Virginia Department of Transportation  
 Mobility Management Division  
 2003  
 Annual Average Daily Traffic Volume Estimates By Section of Route  
 Fairfax Maintenance Area

Route	Length	AADT	QA	Year
<b>Fairfax County</b>				
From: 29-657				
(8190) LAKE SHORE DR	0.61	NA		1985
To: 29-8192 SOUTH				
From: Cul-de-Sac				
(8191) SPRING CHAPEL CT	0.12	140	R	1996
To: 29-8190				
From: Dead End				
(8192) RUNNING PUMP LA	0.14	20	R	1996
To: 29-8190 NORTH				
From: 29-8192				
(8193) RUNNING PUMP CT	0.15	140	R	1996
To: Cul-de-Sac				
From: 29-608				
(8194) MANDERLEY WY	0.31	300	R	04/23/2002
To: Cul-de-Sac				
From: 29-8548				
(8195) SAFFRON DR	0.16	160	R	04/23/2002
To: 29-8196				
From: 29-8196				
(8195) SAFFRON DR	0.04	280	R	04/23/2002
To: 29-749; 29-8197				
From: 29-8195				
(8196) TARRAGON CT	0.06	130	R	04/24/2002
To: Cul-de-Sac				
From: 29-749; 29-8195				
(8197) CINNAMON OAKS CT	0.11	250	R	04/24/2002
To: Cul-de-Sac				
From: 29-7538				
(8198) FRANKLIN MANOR CT	0.05	80	R	1996
To: Cul-de-Sac				
From: Cul-de-Sac				
(8199) FRANKLIN VIEW CT	0.06	370	R	1996
To: 29-7538				
From: Dead End				
(8200)	0.26	NA		1985
To: 29-650				
From: Cul-de-Sac				
(8201) LUTON HILL WY	0.08	40	R	08/06/2001
To: 29-8202				
From: 29-8202				
(8201) LUTON HILL WY	0.04	480	R	08/07/2001
To: 29-658 Compton Rd				
From: Cul-de-Sac				
(8202) TARN HILL DR	0.05	47	R	08/06/2001
To: 29-8203				
From: 29-8203				
(8202) TARN HILL DR	0.06	130	R	08/06/2001
To: 29-8201				
From: Cul-de-Sac				
(8203) NEWBY HALL CT	0.08	70	R	08/06/2001
To: 29-8202				
From: 29-650				
(8204) QUIET CV	0.13	NA		
To: Cul-de-Sac				
From: Cul-de-Sac				
(8205) MEADWOOD FOREST CT	0.08	NA		
To: 29-822				
From: Cul-de-Sac				
(8206) BAYLISS PL	0.10	150	R	05/19/2003
To: 29-4324				

Route	Length	AADT	QA	Year
<b>Fairfax County</b>				
From: 29-4324				
(8206) BAYLISS PL	0.05	40	R	05/19/2003
To: Cul-de-Sac				
From: Cul-de-Sac				
(8207) CHAMBRAY WY	0.07	240	R	04/24/2002
To: 29-971				
From: 29-650				
(8208) ANNANDALE CT	0.07	90	R	1997
To: Cul-de-Sac				
From: 29-822				
(8209) HANSFORD CT	0.11	200	R	05/12/2003
To: Cul-de-Sac				
From: Cul-de-Sac				
(8210) MEADOWVILLE CT	0.23	290	R	1996
To: 29-680				
From: 29-8210				
(8211) KELLY CT	0.06	90	R	1996
To: Cul-de-Sac				
From: 29-680				
(8212) ROWLAND DR	0.57	100	R	1996
To: 29-8216				
From: 29-8216				
(8212) ROWLAND DR	0.08	220	R	04/24/2002
To: 29-8217				
From: 29-8217				
(8212) ROWLAND DR	0.17	400	R	04/24/2002
To: 29-8218				
From: 29-8218				
(8212) ROWLAND DR	0.06	210	R	04/24/2002
To: Cul-de-Sac				
From: 29-828 Wiehle Ave				
(8213) WOODBROOK LA	0.29	950	R	04/24/2002
To: Cul-de-Sac				
From: 29-717 Utterback Store Rd				
(8214) RIVERSCAPE RN	0.34	1700	R	04/24/2002
To: Cul-de-Sac				
From: Cul-de-Sac				
(8215) SUGARLAND VALLEY DR	0.47	480	R	1996
To: 29-680				
From: Cul-de-Sac				
(8216) SANDY CT	0.12	140	R	1996
To: 29-8212				
From: Cul-de-Sac				
(8217) COURTNEY CT	0.10	90	R	1996
To: 29-8212				
From: Dead End				
(8218) HEATHER WY	0.16	180	R	1996
To: 29-8219				
From: 29-8219				
(8218) HEATHER WY	0.06	340	R	1996
To: 29-8212				
From: 29-8212				
(8218) HEATHER WY	0.07	NA		
To: Dead End				
From: Cul-de-Sac				
(8219) CAMEO CT	0.11	130	R	1996
To: 29-8218				
From: Cul-de-Sac				
(8220) MYRA VIRGINIA CT	0.09	50	R	1996
To: 29-5999				

Virginia Department of Transportation  
 Mobility Management Division  
 2003  
 Annual Average Daily Traffic Volume Estimates By Section of Route  
 Fairfax Maintenance Area

Route	Length	AADT	QA	Year
<b>Fairfax County</b>				
From: Cul-de-Sac				
(8221) MACAO CT	0.11	90	R	1996
To: 29-5999				
From: 29-5999				
(8221) MACAO CT	0.12	100	R	1996
To: Cul-de-Sac				
From: Dead End				
(8222) EATON PARK RD	0.01	80	R	1996
To: 29-8223				
From: 29-8223				
(8222) EATON PARK RD	0.26	110	R	1996
To: 29-1268				
From: Cul-de-Sac				
(8223) EATON CT	0.11	20	R	1996
To: 29-8222				
From: 29-8226				
(8224) LAMPLIGHT DR	0.05	1100	R	05/06/2002
To: 29-8225				
From: 29-8225				
(8224) LAMPLIGHT DR	0.08	700	R	05/06/2002
To: 29-669				
From: 29-8224				
(8225) TOLMAN RD	0.09	450	R	05/06/2002
To: Cul-de-Sac				
From: 29-669				
(8226) MISTY CREEK LA	0.54	NA		
To: 29-8227				
From: 29-8227				
(8226) MISTY CREEK LA	0.04	1700	R	05/06/2002
To: 29-8224				
From: 29-8224				
(8226) MISTY CREEK LA	0.13	1800	R	05/05/2002
To: 29-6985				
From: 29-8226				
(8227) PARAMOUNT RD	0.08	430	R	05/06/2002
To: Cul-de-Sac				
From: 29-8226				
(8228) BROADRUN DR	0.12	520	R	05/06/2002
To: Cul-de-Sac				
From: 29-636 Hoes Rd				
(8229) MAGNOLIA RIDGE RD	0.13	210	R	11/26/2001
To: Cul-de-Sac				
From: Cul-de-Sac				
(8230)	0.06	80	R	11/27/2001
To: 29-6081				
From: 29-6081				
(8230)	0.07	60	R	11/27/2001
To: Cul-de-Sac				
From: 29-600				
(8231) BAYBERRY RIDGE RD	0.14	1500	R	11/27/2001
To: 29-8239				
From: 29-8239				
(8231) BAYBERRY RIDGE RD	0.14	980	R	11/27/2001
To: 29-8235				
From: 29-8235				
(8231) BAYBERRY RIDGE RD	0.19	1000	R	11/27/2001
To: 29-6081				
From: 29-8871				
(8232) CHESTNUT RIDGE RD	0.26	390	R	11/27/2001
To: 29-8231				
From: Cul-de-Sac				
(8233)	0.06	60	R	11/27/2001
To: 29-8232				

Route	Length	AADT	QA	Year
<b>Fairfax County</b>				
From: 29-8231				
(8234) SPRUCE RIDGE RD	0.04	60	R	11/26/2001
To: Cul-de-Sac				
From: 29-8231				
(8235) SYCAMORE RIDGE RD	0.06	110	R	11/26/2001
To: Cul-de-Sac				
From: 29-8240				
(8236) ELM RIDGE RD	0.10	150	R	11/27/2001
To: Cul-de-Sac				
From: 29-8240				
(8237) BANYON RIDGE RD	0.07	100	R	11/27/2001
To: Cul-de-Sac				
From: 29-8239				
(8238) COPPERLEAF CT	0.09	140	R	11/26/2001
To: Cul-de-Sac				
From: 29-8231				
(8239) COPPERLEAF LA	0.20	460	R	11/26/2001
To: Cul-de-Sac				
From: 29-8232				
(8240) WALNUT RIDGE RD	0.24	430	R	11/27/2001
To: 29-6081				
From: Cul-de-Sac				
(8241) OAK HOLLOW CT	0.08	110	R	11/27/2001
To: 29-6081				
From: 29-6081				
(8242) OVERLAKE CT	0.08	140	R	11/27/2001
To: Cul-de-Sac				
From: 29-6081				
(8243) JEFFREY CT	0.10	170	R	11/27/2001
To: Cul-de-Sac				
From: Cul-de-Sac				
(8244) LITTLE RIDGE LA	0.06	140	R	11/27/2001
To: 29-6081				
From: Cul-de-Sac				
(8245) JOHN WY	0.04	120	R	11/27/2001
To: 29-8246				
From: 29-8246				
(8245) JOHN WY	0.10	NA		1985
To: 29-6081				
From: 29-6081				
(8245) JOHN WY	0.06	NA		1985
To: Cul-de-Sac				
From: Dead End				
(8246) SILVERLINE DR	0.03	30	R	11/27/2001
To: 29-8245				
From: SR 123				
(8247) CROSS CHASE CT	0.08	1500	R	04/23/2003
To: 29-8347				
From: 29-8347				
(8247) CROSS CHASE CT	0.15	1300	R	04/23/2003
To: 29-8336				
From: 29-8336				
(8247) CROSS CHASE CT	0.09	120	R	04/23/2003
To: Cul-de-Sac				
From: BEGIN LOOP				
(8250) SOUTH SPRINGS DR	1.30	230	R	08/01/2001
To: 29-659 Union Mill Rd				
From: 29-7935				
(8251) WHITE STONE CT	0.13	220	R	08/01/2001
To: Cul-de-Sac				

Virginia Department of Transportation  
 Mobility Management Division  
 2003  
 Annual Average Daily Traffic Volume Estimates By Section of Route  
 Fairfax Maintenance Area

Route	Length	AADT	QA	Year
<b>Fairfax County</b>				
From: [ ] 8252 To: [ ]	Dead End 0.05	NA		1985
From: [ ] 8253 To: [ ]	Dead End 0.08	140	R	10/11/2000
From: [ ] 8253 To: [ ]	29-8250 0.14	160	R	10/11/2000
From: [ ] 8254 To: [ ]	29-8253 0.12	200	R	08/01/2001
From: [ ] 8255 To: [ ]	29-8250 WEST 0.18	190	R	08/01/2001
From: [ ] 8256 To: [ ]	Cul-de-Sac 0.06	110	R	08/01/2001
From: [ ] 8257 To: [ ]	29-8250 WEST 0.32	210	R	08/01/2001
From: [ ] 8258 To: [ ]	29-8250 EAST 0.11	140	R	08/01/2001
From: [ ] 8259 To: [ ]	Cul-de-Sac 0.11	180	R	04/24/2003
From: [ ] 8260 To: [ ]	29-6759 0.08	160	R	01/23/2002
From: [ ] 8261 To: [ ]	Cul-de-Sac 0.08	110	R	01/23/2002
From: [ ] 8262 To: [ ]	29-6759 0.04	70	R	01/23/2002
From: [ ] 8263 To: [ ]	Cul-de-Sac 0.06	80	R	01/23/2002
From: [ ] 8264 To: [ ]	29-6759 0.08	60	R	08/01/2001
From: [ ] 8265 To: [ ]	Cul-de-Sac 0.26	430	R	05/08/2002
From: [ ] 8266 To: [ ]	29-674 0.07	30	R	1996
From: [ ] 8267 To: [ ]	29-8267 0.23	90	R	1996
From: [ ] 8268 To: [ ]	29-8269 0.28	390	R	1997
From: [ ] 8269 To: [ ]	29-603 Beach Mill Rd 0.51	70	R	1996

Route	Length	AADT	QA	Year
<b>Fairfax County</b>				
From: [ ] 8270 To: [ ]	29-603 Beach Mill Rd 0.32	300	R	1996
From: [ ] 8271 To: [ ]	Dead End 0.15	NA		1985
From: [ ] 8272 To: [ ]	Cul-de-Sac 29-604; 29-7660 0.17	510	R	05/02/2002
From: [ ] 8273 To: [ ]	29-8273 0.20	350	R	05/02/2002
From: [ ] 8274 To: [ ]	Cul-de-Sac 0.32	220	R	05/08/2002
From: [ ] 8275 To: [ ]	SR 7 0.18	250	R	05/02/2002
From: [ ] 8276 To: [ ]	Cul-de-Sac 0.22	220	R	05/02/2002
From: [ ] 8277 To: [ ]	Dead End 0.49	230	R	05/02/2002
From: [ ] 8278 To: [ ]	29-674 0.15	240	R	05/02/2002
From: [ ] 8279 To: [ ]	Dead End 0.23	260	R	04/16/2002
From: [ ] 8280 To: [ ]	29-755 0.16	970	R	08/02/2001
From: [ ] 8280 To: [ ]	29-8287 0.03	1000	R	08/02/2001
From: [ ] 8280 To: [ ]	29-8281 0.11	430	R	08/02/2001
From: [ ] 8281 To: [ ]	Cul-de-Sac 0.08	130	R	08/02/2001
From: [ ] 8281 To: [ ]	29-8280 0.10	150	R	08/02/2001
From: [ ] 8282 To: [ ]	Cul-de-Sac 0.05	140	R	08/02/2001
From: [ ] 8283 To: [ ]	29-8280 0.10	540	R	08/02/2001
From: [ ] 8283 To: [ ]	29-10097 0.10	150	R	08/07/2001
From: [ ] 8284 To: [ ]	29-8284 0.10	150	R	08/07/2001
From: [ ] 8285 To: [ ]	Cul-de-Sac 0.08	130	R	08/02/2001
From: [ ] 8285 To: [ ]	29-8283 0.50	18000	F	2003
From: [ ] 8285 To: [ ]	29-620 New Braddock Rd US 29 Lee Highway			

Virginia Department of Transportation  
 Mobility Management Division  
 2003  
 Annual Average Daily Traffic Volume Estimates By Section of Route  
 Fairfax Maintenance Area

Route	Length	AADT	QA	Year
<b>Fairfax County</b>				
8286	From: Cul-de-Sac To: 29-8285 Union Mill Rd	0.21	1500	R 05/13/2003
8287	From: 29-8285 Union Mill Rd To: 29-8280	0.04	1300	R 04/02/2003
8287	From: 29-8280 To: 29-8288	0.03	600	R 04/02/2003
8287	From: 29-8288 To: 29-8289	0.07	340	R 04/02/2003
8287	From: 29-8289 To: Cul-de-Sac	0.05	110	R 04/02/2003
8288	From: Cul-de-Sac To: 29-8287	0.15	110	R 04/02/2003
8289	From: 29-8287 To: Cul-de-Sac	0.09	190	R 04/02/2003
8290	From: Cul-de-Sac To: 29-669	0.32	120	R 1996
8290	From: 29-669 To: 29-8139	0.08	NA	
8290	From: 29-8139 To: Dead End	0.03	250	R 05/15/2002
8291	From: Dead End To: 29-8290	0.04	30	R 1996
8292	From: Cul-de-Sac To: 29-8293	0.07	NA	
8292	From: 29-8293 To: 29-8382	0.07	NA	
8293	From: 29-8292 To: Cul-de-Sac	0.13	NA	
8294	From: 29-8382 To: 29-8295	0.10	NA	
8295	From: Cul-de-Sac To: 29-8294	0.14	NA	
8295	From: 29-8294 To: Cul-de-Sac	0.12	NA	
8296	From: 29-672 Vale Rd To: 29-8297	0.10	260	R 05/07/2002
8296	From: 29-8297 To: Cul-de-Sac	0.21	210	R 05/07/2002
8297	From: Cul-de-Sac To: 29-8296	0.11	110	R 05/07/2002
8298	From: Cul-de-Sac To: 29-8393	0.11	NA	

Route	Length	AADT	QA	Year
<b>Fairfax County</b>				
8299	From: 29-717 Utterback Store Rd To: Cul-de-Sac	0.40	160	R 1996
8300	From: Cul-de-Sac To: 29-8580	0.05	10	R 10/06/2000
8300	From: 29-8580 To: 29-8585	0.36	190	R 04/08/2003
8300	From: 29-8585 To: 29-8310	0.66	290	R 04/08/2003
8300	From: 29-8310 To: 29-8309	0.17	440	R 10/06/2000
8300	From: 29-8309 To: 29-8308	0.14	480	R 10/06/2000
8300	From: 29-8308 To: 29-8302	0.10	620	R 10/06/2000
8300	From: 29-8302 To: 29-609 Pleasant Valley Rd	0.12	1800	R 07/16/2001
8300	From: 29-609 Pleasant Valley Rd To: Cul-de-Sac	0.12	190	R 04/08/2003
8301	From: 29-8300 To: Cul-de-Sac	0.13	110	R 07/16/2001
8302	From: 29-8300 To: Cul-de-Sac	0.08	80	R 07/16/2001
8303	From: Cul-de-Sac To: END OF LOOP	1.27	2500	R 07/17/2001
8304	From: Cul-de-Sac To: Cul-de-Sac	0.25	280	R 07/16/2001
8305	From: 29-8303 To: Cul-de-Sac	0.12	120	R 07/17/2001
8306	From: 29-8305 To: Cul-de-Sac	0.09	120	R 07/17/2001
8307	From: 29-8303 To: Cul-de-Sac	0.15	200	R 07/16/2001
8308	From: 29-8300 To: 29-8309	0.30	310	R 07/16/2001
8309	From: 29-8300 To: 29-8310	0.11	260	R 07/16/2001
8309	From: 29-8310 To: 29-8308	0.12	30	R 10/06/2000
8309	From: 29-8308 To: Cul-de-Sac	0.05	70	R 04/08/2003
8310	From: 29-8311 To: Cul-de-Sac	0.07	250	R 07/16/2001
8310	From: Cul-de-Sac To: 29-8309	0.06	110	R 10/06/2000

Virginia Department of Transportation  
 Mobility Management Division  
 2003  
 Annual Average Daily Traffic Volume Estimates By Section of Route  
 Fairfax Maintenance Area

Route	Length	AADT	QA	Year
<b>Fairfax County</b>				
From: [ ]	Dead End			
(8311) SMITHS TC	0.10	90	R	10/06/2000
To: [ ]	29-8310			
(8311) SMITHS TC	0.18	90	R	10/06/2000
To: [ ]	29-8580			
From: [ ]	Cul-de-Sac			
(8312)	0.06	130	R	04/14/2003
To: [ ]	29-8028			
From: [ ]	29-8580			
(8314) VINE COTTAGE DR	0.07	140	R	07/16/2001
To: [ ]	29-8300			
(8314) VINE COTTAGE DR	0.13	130	R	04/08/2003
To: [ ]	Cul-de-Sac			
From: [ ]	29-7703			
(8315) OLD NURSERY CT	0.04	40	R	04/10/2003
To: [ ]	Cul-de-Sac			
From: [ ]	29-7703			
(8316) LEWIS MILL WY	0.06	1300	R	04/10/2003
To: [ ]	Dead End			
From: [ ]	29-7703			
(8317) FERRARA CT	0.04	50	R	04/10/2003
To: [ ]	Cul-de-Sac			
From: [ ]	Cul-de-Sac			
(8318) VIRGINIA CHASE DR	0.10	120	R	07/16/2001
To: [ ]	29-8319			
(8318) VIRGINIA CHASE DR	0.03	NA		
To: [ ]	29-620			
From: [ ]	Cul-de-Sac			
(8319) VIRGINIA CHASE CT	0.06	50	R	06/18/2001
To: [ ]	29-8318			
From: [ ]	29-969 SOUTH			
(8320) BARROS DR	0.24	90	R	10/06/2000
To: [ ]	29-969 NORTH			
From: [ ]	29-600			
(8321) SILVERTHORN RD	0.04	1000	R	04/24/2003
To: [ ]	29-8324			
(8321) SILVERTHORN RD	0.12	50	R	10/06/2000
To: [ ]	Cul-de-Sac			
From: [ ]	Cul-de-Sac			
(8322) SILVERCREEK CT	0.05	100	R	11/15/2001
To: [ ]	29-8324			
From: [ ]	Cul-de-Sac			
(8323) ARGENT CT	0.11	120	R	11/15/2001
To: [ ]	29-8324			
From: [ ]	Cul-de-Sac			
(8324) ARGENT CI	0.72	130	R	10/06/2000
To: [ ]	BEGIN LOOP			
(8324) ARGENT CI	0.37	640	R	11/15/2001
To: [ ]	End Loop			
From: [ ]	SR 123			
(8325)	0.92	3600	R	11/15/2001
To: [ ]	Cul-de-Sac			
From: [ ]	29-600			
(8325)	0.03	3500	R	11/15/2001
To: [ ]	29-8324			
From: [ ]	29-8324			
(8325)	0.09	110	R	11/15/2001
To: [ ]	Cul-de-Sac			

Route	Length	AADT	QA	Year
<b>Fairfax County</b>				
From: [ ]	Dead End			
(8326)	1.29	280	R	10/11/2000
To: [ ]	29-8325 EAST			
From: [ ]	29-8326			
(8327) SIGNAL POINTE WY	0.10	100	R	11/15/2001
To: [ ]	Cul-de-Sac			
From: [ ]	29-8325			
(8328) EAGLE GLEN TE	0.27	390	R	11/15/2001
To: [ ]	Cul-de-Sac			
From: [ ]	29-8325			
(8329) LAKE MIST WY	0.13	200	R	11/15/2001
To: [ ]	Cul-de-Sac			
From: [ ]	Cul-de-Sac			
(8330) LAKE MIST CT	0.08	120	R	11/15/2001
To: [ ]	29-8329			
From: [ ]	29-8325			
(8331) CROSSLAKE DR	0.25	200	R	11/15/2001
To: [ ]	29-8665			
From: [ ]	Cul-de-Sac			
(8332) LAKE CREST TE	0.13	170	R	11/15/2001
To: [ ]	29-8325			
From: [ ]	Cul-de-Sac			
(8333) GLEN EAGLES LA	0.10	50	R	10/11/2000
To: [ ]	29-8325			
From: [ ]	SR 123			
(8334) WEATHERLY WY	0.10	1100	R	11/26/2001
To: [ ]	29-8336			
(8334) WEATHERLY WY	0.09	140	R	11/26/2001
To: [ ]	29-8335			
(8334) WEATHERLY WY	0.05	120	R	11/16/2001
To: [ ]	Cul-de-Sac			
From: [ ]	Dead End			
(8335) ADAMS CHASE CI	0.03	100	R	11/16/2001
To: [ ]	29-8334			
From: [ ]	29-8334			
(8336) CROSS CHASE CI	0.09	960	R	11/26/2001
To: [ ]	29-8337			
(8336) CROSS CHASE CI	0.23	820	R	11/26/2001
To: [ ]	29-8338			
(8336) CROSS CHASE CI	0.05	550	R	11/26/2001
To: [ ]	29-8339			
(8336) CROSS CHASE CI	0.08	110	R	11/16/2001
To: [ ]	Dead End; Gap Terminus			
(8336) CROSS CHASE CI	0.22	30	R	10/03/2000
To: [ ]	29-8608			
(8336) CROSS CHASE CI	0.10	1200	R	04/24/2003
To: [ ]	29-8247			
From: [ ]	Cul-de-Sac			
(8337)	0.10	140	R	11/16/2001
To: [ ]	29-8336			
From: [ ]	Cul-de-Sac			
(8338) WOOD SPICE LA	0.14	130	R	11/16/2001
To: [ ]	29-8336			
From: [ ]	29-8336			
(8339) SOUTHPOINTE LA	0.07	80	R	11/16/2001
To: [ ]	Cul-de-Sac			

Virginia Department of Transportation  
Mobility Management Division  
2003  
Annual Average Daily Traffic Volume Estimates By Section of Route  
Fairfax Maintenance Area

Route	Length	AADT	QA	Year
<b>Fairfax County</b>				
From: Cul-de-Sac				
8340 QUAIL POINTE LA	0.08	140	R	11/15/2001
To: 29-8326				
From: 29-8326				
8341 HERON POND LA	0.10	160	R	11/15/2001
To: Cul-de-Sac				
From: 29-8326				
8342 EAGLE TC	0.13	180	R	11/15/2001
To: Cul-de-Sac				
From: 29-8326				
8343 MALLARD VW	0.13	180	R	11/15/2001
To: Cul-de-Sac				
From: Cul-de-Sac				
8344 FOXHALL TE	0.26	120	R	11/15/2001
To: 29-8326				
From: Dead End				
8345	0.27	90	R	11/15/2001
To: 29-8326				
From: 29-8326				
8345	0.07	440	R	11/15/2001
To: Cul-de-Sac				
From: Dead End				
8346	0.04	230	R	11/15/2001
To: 29-8326				
From: 29-8326				
8346	0.05	90	R	10/06/2000
To: Cul-de-Sac				
From: 29-8344				
8347 MEADOW CROSSING WY	0.22	1200	R	11/15/2001
To: 29-8348				
From: 29-8348				
8347 MEADOW CROSSING WY	0.12	1200	R	04/24/2003
To: 29-8247				
From: 29-8347				
8348 MEADOW EDGE TE	0.18	240	R	11/15/2001
To: Cul-de-Sac				
From: 29-8351 Centrevood Dr				
8349	0.12	6900	R	04/15/2002
To: Dead End				
From: FORMER DEAD END				
8349	0.06	NA		
To: Dead End/				
From: 29-7706 Store House Dr				
8350 New Braddock Rd	0.43	3100	F	2003
To: 29-8351 Centerwood Dr				
From: 29-8351 Centerwood Dr				
8350 New Braddock Rd	0.26	12000	F	2003
To: SR 28 Centreville Rd; 29-7783				
From: 29-858 Old Centreville Rd				
8351 Centrevood Dr	0.26	NA		
To: 29-8350 New Braddock Rd				
From: 29-8352				
8351 Centrevood Dr	0.82	12000	F	2003
To: US 29				
From: 29-5402				
8352 FIELD ENCAMPMENT RD	0.64	610	R	10/06/2000
To: 29-8351 Centrevood Dr				
From: Cul-de-Sac				
8353 DRILL FIELD CT	0.15	210	R	10/06/2000
To: 29-8352				

Route	Length	AADT	QA	Year
<b>Fairfax County</b>				
From: Cul-de-Sac				
8354 FLAG STAFF CT	0.12	180	R	10/06/2000
To: 29-8353				
From: Dead End				
8355 BUNKERS CT	0.17	130	R	08/06/2001
To: 29-8365				
From: 29-658 Compton Rd				
8356 CONFEDERATE RIDGE LA	0.26	1400	R	04/15/2002
To: Cul-de-Sac				
From: Cul-de-Sac				
8357 GENERAL LEE DR	0.15	70	R	04/09/2003
To: Dead End				
From: 29-8356				
8358 TOP SERGEANT LA	0.09	150	R	10/06/2000
To: Cul-de-Sac				
From: 29-658 Compton Rd				
8359	0.33	NA		1985
To: 29-858				
From: 29-8359				
8360 FLAMBOROUGH RD	0.44	1600	R	04/09/2003
To: 29-858				
From: 29-658 Compton Rd				
8361 COMPTON HEIGHTS CI	0.04	870	R	07/30/2001
To: BEGIN LOOP				
From: BEGIN LOOP				
8361 COMPTON HEIGHTS CI	0.05	340	R	07/30/2001
To: 29-8362				
From: 29-8362				
8361 COMPTON HEIGHTS CI	0.40	550	R	07/30/2001
To: END LOOP				
From: Cul-de-Sac				
8362	0.10	170	R	10/03/2000
To: 29-8361				
From: 29-8361				
8362	0.12	200	R	10/03/2000
To: Cul-de-Sac				
From: 29-8362				
8363 MARLEIGH CT	0.05	90	R	07/30/2001
To: Cul-de-Sac				
From: Cul-de-Sac				
8364 NOBLE ROCK CT	0.08	190	R	07/30/2001
To: 29-8062				
From: 29-8062				
8364 NOBLE ROCK CT	0.07	120	R	07/30/2001
To: Cul-de-Sac				
From: 29-8366; 29-836				
8365 LAUREL ROCK DR	0.23	1100	R	08/06/2001
To: 29-8079				
From: 29-8079				
8365 LAUREL ROCK DR	0.15	1000	R	08/06/2001
To: 29-659 Union Mill Rd				
From: Cul-de-Sac				
8366 LAUREL ROCK CT	0.23	350	R	08/06/2001
To: 29-8367; 29-8369				
From: 29-658 Compton Rd				
8367 ROCK BROOK DR	0.06	160	R	05/13/2003
To: 29-7997; 29-7998				
From: 29-7997; 29-7998				
8367 ROCK BROOK DR	0.14	1300	R	08/06/2001
To: 29-8368				
From: 29-8368				
8367 ROCK BROOK DR	0.07	720	R	08/06/2001
To: 29-8366; 29-8369				

Virginia Department of Transportation  
 Mobility Management Division  
 2003  
 Annual Average Daily Traffic Volume Estimates By Section of Route  
 Fairfax Maintenance Area

Route	Length	AADT	QA	Year
<b>Fairfax County</b>				
From: 29-8367 (8368) ROCK STILL CT To: Cul-de-Sac	0.05	110	R	08/06/2001
From: 29-8366; 29-8367 (8369) ROCK FALL CT To: Cul-de-Sac	0.15	240	R	08/06/2001
From: 29-674 (8370) LEWIS KNOLLS DR To: 29-8371	0.15	980	R	06/18/2002
From: Dead End (8371) REMINGTON RD To: 29-8372	0.18	570	R	06/18/2002
From: Cul-de-Sac (8372) GREENWOOD PL To: Cul-de-Sac	0.22	240	R	06/18/2002
From: 29-784 (8373) CASTLEWOOD LA To: Cul-de-Sac	0.07	110	R	1997
From: Cul-de-Sac (8374) WELBOURNE CT To: 29-784	0.07	300	R	05/07/2002
From: 29-784 (8374) WELBOURNE CT To: 29-8375	0.04	180	R	1997
From: 29-8375 (8374) WELBOURNE CT To: Cul-de-Sac	0.07	60	R	1997
From: 29-8374 (8375) RUTHERFORD CT To: Cul-de-Sac	0.06	60	R	1997
From: Cul-de-Sac (8376) CEDAR LAKES DR To: 29-608	0.20	1800	R	05/13/2003
From: Dead End (8377) To: 29-676	0.11	NA		
From: 29-851 (8378) RAINBOW RD To: Cul-de-Sac	0.07	190	R	05/06/2002
From: 29-851 (8379) GABLES LA To: Cul-de-Sac	0.14	370	R	05/07/2002
From: 29-6651 (8380) SCOTSMORE WY To: Cul-de-Sac	0.55	NA		1985
From: Cul-de-Sac (8381) GLEN TAYLOR LA To: 29-8386	0.63	160	R	1996
From: Cul-de-Sac (8382) COBRA DR To: 29-6651	0.07	90	R	1996
From: 29-6651 (8382) COBRA DR To: 29-8292	0.06	120	R	1996
From: 29-8292 (8382) COBRA DR To: 29-8294	0.13	NA		
From: 29-8294 (8382) COBRA DR To: 29-668	0.14	NA		

Route	Length	AADT	QA	Year
<b>Fairfax County</b>				
From: 29-6651 (8383) HUGHSMITH WY To: 29-8384	0.07	200	R	1996
From: Cul-de-Sac (8384) HUGHSMITH CT To: 29-8383	0.05	90	R	1996
From: 29-8383 (8384) HUGHSMITH CT To: Cul-de-Sac	0.06	100	R	1995
From: Cul-de-Sac (8385) CAROLINE CT To: 29-8380	0.20	230	R	1996
From: Cul-de-Sac (8386) MOTHER WELL CT To: Cul-de-Sac	0.37	990	R	05/14/2002
From: 29-3891 Oak Valley Dr (8387) RUSTIC RAIL LA To: Cul-de-Sac	0.13	600	R	05/06/2002
From: Cul-de-Sac (8388) DOVETON CI To: 29-851	0.08	230	R	05/06/2002
From: Dead End (8389) ASHGROVE PLANTATION CI To: 29-851	0.12	150	R	05/13/2002
From: 29-657 (8390) To: Dead End	0.47	270	R	05/02/2002
From: Cul-de-Sac (8391) TIMMARK CT To: 29-3891 Oak Valley Dr	0.07	170	R	1996
From: 29-665 (8392) COLTS BROOK DR To: 29-8394	0.10	NA		
From: 29-8394 (8392) COLTS BROOK DR To: 29-6373	0.09	NA		
From: 29-6373 (8392) COLTS BROOK DR To: 29-8393	0.09	NA		
From: 29-8393 (8392) COLTS BROOK DR To: 29-5320 Sunrise Valley Dr	0.05	NA		
From: Cul-de-Sac (8393) TOURNAMENT DR To: 29-8392	0.26	NA		
From: 29-8392 (8394) OLD CLUB LA To: Cul-de-Sac	0.04	NA		
From: Cul-de-Sac (8395) To: 29-6251	0.11	NA		
From: 29-6251 (8395) To: 29-8396	0.06	130	R	1996
From: 29-8396 (8395) To: 29-8397	0.24	270	R	05/02/2002
From: Cul-de-Sac (8396) CROSS HOLLOW CT To: 29-8395	0.07	110	R	1996
From: Cul-de-Sac (8397) BROWNS MILL CT To: 29-6827	0.07	80	R	1996



Virginia Department of Transportation  
 Mobility Management Division  
 2003  
 Annual Average Daily Traffic Volume Estimates By Section of Route  
 Fairfax Maintenance Area

Route	Length	AADT	QA	Year
<b>Fairfax County</b>				
From: 29-6827				
8397 BROWNS MILL CT	0.12	120	R	1996
To: 29-8395				
From: 29-8395				
8397 BROWNS MILL CT	0.06	240	R	05/02/2002
To: Cul-de-Sac				
From: Cul-de-Sac				
8398 SHERLIN LA	0.44	200	R	05/02/2002
To: 29-8399				
From: 29-8398				
8399 BRANTON LA	0.07	49	R	05/02/2002
To: Dead End				
From: 29-613				
8400	0.09	NA		1985
To: Dead End				
From: 29-8228				
8401 CURTICE FARM DR	0.08	240	R	05/06/2002
To: Cul-de-Sac				
From: Cul-de-Sac				
8402 POWDERMILL LA	0.18	350	R	05/02/2002
To: 29-8387				
From: 29-08402(B)/				
8403 GOLD DUST CT	0.03	NA		
To: Dead End/				
From: Cul-de-Sac/				
8404	0.10	NA		
To: 29-00777(B)/				
From: Cul-de-Sac				
8405 YELLOW POPLAR DR	0.16	460	R	05/05/2003
To: 29-3738				
From: Cul-de-Sac				
8406 JUGLAN CT	0.06	90	R	05/05/2003
To: 29-8405				
From: Cul-de-Sac				
8407 CLAYBANK LA	0.06	120	R	05/05/2003
To: 29-8405				
From: Cul-de-Sac/				
8409 BACKLICK WOODS CT	0.09	110	R	05/12/2003
To: 29-00822(B)/				
From: 29-6755				
8410 PARK MEADOW DR	0.60	NA		1985
To: 29-8411				
From: 29-8410				
8411 NEWBROOK DR	0.59	NA		
To: 29-6755				
From: 29-658 Compton Rd				
8412 HARTWOOD LA	0.08	1100	R	04/02/2003
To: 29-8413				
From: 29-8413				
8412 HARTWOOD LA	0.15	920	R	04/02/2003
To: 29-8414				
From: 29-8414				
8412 HARTWOOD LA	0.20	130	R	04/02/2003
To: Cul-de-Sac				
From: Cul-de-Sac				
8413 STONE CHASE WY	0.10	120	R	04/02/2003
To: 29-8412				
From: 29-8412				
8413 STONE CHASE WY	0.15	110	R	04/02/2003
To: Cul-de-Sac				

Route	Length	AADT	QA	Year
<b>Fairfax County</b>				
From: Cul-de-Sac				
8414 HART FOREST DR	0.07	100	R	04/02/2003
To: 29-8412				
From: 29-8412				
8414 HART FOREST DR	0.16	1100	R	04/02/2003
To: 29-8617				
From: 29-8412				
8415 HARTWOOD CT	0.13	190	R	04/02/2003
To: Cul-de-Sac				
From: Cul-de-Sac				
8416 PICKET OAKS RD	0.44	640	R	04/02/2003
To: Dead End				
From: Cul-de-Sac				
8417 GUARD MOUNT CT	0.11	120	R	04/02/2003
To: 29-8416				
From: 29-7784				
8418 BLUE GRAY LA	0.16	1500	R	04/02/2003
To: Cul-de-Sac				
From: Cul-de-Sac				
8419 BELLE HAVEN MEADOWS CT	0.08	120	R	06/02/2003
To: Cul-de-Sac				
From: 29-8424				
8420 VIEW LA	0.29	2100	R	05/20/2003
To: 29-613				
From: Cul-de-Sac				
8421	0.22	290	R	05/20/2003
To: Cul-de-Sac				
From: Cul-de-Sac				
8422 OLD COACH CT	0.06	130	R	05/20/2003
To: 29-8421				
From: Cul-de-Sac				
8423 BOLD LION LA	0.13	350	R	05/20/2003
To: 29-8420				
From: Cul-de-Sac				
8424	1.08	1300	R	05/20/2003
To: 29-613; 8690				
From: Cul-de-Sac				
8425	0.26	290	R	05/20/2003
To: 29-8424				
From: Cul-de-Sac				
8426 JOHN THOMAS DR	0.20	590	R	05/20/2003
To: 29-8424				
From: 29-00674(B)/				
8427 PATRICIAN WOODS CT	0.14	NA		
To: Dead End/				
From: Dead End/				
8428	0.14	NA		
To: 29-00674(B)/				
From: Dead End/				
8429	0.04	NA		
To: 29-08428(B)/				
From: BEGIN LOOP				
8430 MORNING RIDE CI	0.52	1200	R	05/20/2003
To: 29-8424				
From: 29-8430				
8431 OLD MARSH LA	0.08	190	R	05/20/2003
To: Cul-de-Sac				

Virginia Department of Transportation  
 Mobility Management Division  
 2003  
 Annual Average Daily Traffic Volume Estimates By Section of Route  
 Fairfax Maintenance Area

Route	Length	AADT	QA	Year
<b>Fairfax County</b>				
From: Cul-de-Sac (8432) OLD PARSONAGE CT	0.06	330	R	05/20/2003
To: 29-8430				
From: 29-8430 (8433) MORNING RIDE CT	0.08	270	R	05/20/2003
To: Cul-de-Sac				
From: 29-611 (8434) ASHBY MANOR PL	0.09	90	R	05/19/2003
To: Cul-de-Sac				
From: 29-00684(B)/ (8435) CHADSWORTH CT	0.17	NA		
To: Cul-de-Sac/				
From: 29-8438 (8436) JUSTIN RD	0.07	130	R	05/21/2003
To: Dead End				
From: Cul-de-Sac (8437) PURKS CT	0.11	150	R	05/21/2003
To: 29-8436				
From: Cul-de-Sac (8438) OLD VERNON CT	0.20	250	R	05/21/2003
To: 29-623				
From: 29-611 (8439) MISSION CT	0.18	210	R	05/19/2003
To: Cul-de-Sac				
From: Cul-de-Sac (8440)	0.44	NA		1985
To: 29-638				
From: 29-8682 (8441)	0.32	NA		
To: Cul-de-Sac				
From: 29-8440 (8442) BALLYSHANNON CT	0.10	120	R	05/19/2003
To: Cul-de-Sac				
From: Cul-de-Sac (8443) MULLINGAR CT	0.06	110	R	05/19/2003
To: 29-8440				
From: 29-8441 (8444)	0.05	NA		
To: Cul-de-Sac				
From: US 1 (8445)	0.15	NA		1985
To: Cul-de-Sac				
From: Cul-de-Sac (8446) SEATREND WY	0.35	3000	R	05/12/2003
To: 29-644				
From: 29-06234(U)/29-06235(B)/ (8447) TIMBERCREEK TR	0.18	NA		
To: Cul-de-Sac/				
From: 29-782 Westchester St (8448)	0.24	340	R	05/19/2003
To: Cul-de-Sac				
From: Dead End (8449)	0.08	4500	R	07/10/2001
To: 29-611				
From: 29-612 (8450) FAIRFAX HUNT RD	0.44	650	R	07/10/2001
To: Cul-de-Sac				

Route	Length	AADT	QA	Year
<b>Fairfax County</b>				
From: 29-8450 (8451) STALLION CHASE CT	0.07	70	R	09/18/2000
To: Cul-de-Sac				
From: 29-8450 (8452) SADDLE HORSE PL	0.06	60	R	07/10/2001
To: Cul-de-Sac				
From: Cul-de-Sac (8453) FOX RN	0.09	80	R	09/18/2000
To: 29-8450				
From: 29-8450 (8453) FOX RN	0.12	140	R	08/27/2001
To: 29-8454				
From: 29-8454 (8453) FOX RN	0.09	70	R	09/18/2000
To: Cul-de-Sac				
From: 29-8453 (8454) FOX HUNTER PL	0.06	70	R	08/27/2001
To: Cul-de-Sac				
From: 29-8460 Stonecroft Blvd (8457) Willard Rd	0.68	8800	F	2003
To: 29-661 Lee Rd				
From: 29-661 Lee Rd (8457) Willard Rd	0.29	18000	F	2003
To: SR 28 Sully Rd; 29-6215				
From: 29-8457 Willard Rd (8458) SINGER CT	0.08	1300	R	04/02/2003
To: Cul-de-Sac				
From: 29-8457 Willard Rd (8459) SOUTHGATE PL	0.08	1700	R	04/02/2003
To: Cul-de-Sac				
From: 29-662 (8460) STONECROFT RD	1.28	15000	G	2003
To: 29-661; Gap Terminus				
From: Dead End; Gap Terminus (8460) STONECROFT RD	0.22	5700	G	2003
To: Dead End				
From: Begin Loop (8461) CONFERENCE CENTER DR	2.24	6100	R	08/02/2001
To: 29-661; 29-8457				
From: Cul-de-Sac (8462)	0.25	1300	R	08/02/2001
To: 29-8461				
From: 29-6935 (8463) HIGH GROVE HILLS LA	0.06	260	R	04/14/2003
To: 29-8464				
From: 29-8464 (8463) HIGH GROVE HILLS LA	0.08	70	R	04/14/2003
To: Cul-de-Sac				
From: 29-8463 (8464) ELLISTON CT	0.05	60	R	04/14/2003
To: Cul-de-Sac				
From: Cul-de-Sac (8465) FOX MEADOW CT	0.08	50	R	04/14/2003
To: 29-1211				
From: Cul-de-Sac (8466) BRITISH MANOR CT	0.12	120	R	04/14/2003
To: 29-3738				
From: 29-3738 (8467)	0.10	420	R	04/14/2003
To: 29-8468				

Virginia Department of Transportation  
 Mobility Management Division  
 2003  
 Annual Average Daily Traffic Volume Estimates By Section of Route  
 Fairfax Maintenance Area

Route	Length	AADT	QA	Year
<b>Fairfax County</b>				
From: 29-8468				
(8467) Cul-de-Sac	0.06	60	R	04/14/2003
From: 29-8469				
(8468) HIGHBOURNE LA	0.06	260	R	04/14/2003
From: 29-8467				
(8468) HIGHBOURNE LA	0.15	170	R	04/14/2003
From: Cul-de-Sac				
(8469) PORTAGE PL	0.09	80	R	04/14/2003
From: 29-8468				
(8469) PORTAGE PL	0.07	90	R	04/14/2003
From: Cul-de-Sac				
(8470) COUNTRY RIDGE LA	0.21	120	R	1997
From: Cul-de-Sac				
(8471) BLAIR RIDGE RD	0.25	550	R	05/15/2002
From: Cul-de-Sac				
(8472) RIDGEWELL CT	0.07	40	R	1997
From: Cul-de-Sac				
(8476) HAMLET HILL CT	0.09	120	R	08/06/2001
From: 29-7886				
(8477) ASHLEIGH CT	0.09	110	R	08/06/2001
From: 29-7886 WEST				
(8478) HEATHERFORD PL	0.13	380	R	08/07/2001
From: 29-8479				
(8478) HEATHERFORD PL	0.14	420	R	08/07/2001
From: 29-8478				
(8479) HEATHERFORD CT	0.07	100	R	08/06/2001
From: 29-7888				
(8480) CHALKSTONE WY	0.18	230	R	08/07/2001
From: Cul-de-Sac				
(8481) CHALKSTONE CT	0.06	110	R	08/07/2001
From: 29-7885				
(8482) ASHTON OAKS DR	0.23	460	R	08/07/2001
From: Cul-de-Sac				
(8483) BRANDERMILL CT	0.07	90	R	08/06/2001
From: Cul-de-Sac				
(8484) ASHTON OAKS CT	0.10	110	R	08/06/2001
From: 29-8482				
(8485) HONEY BROOK CT	0.06	80	R	08/06/2001
From: 29-8486				
(8487) HAMLET HILL WY	0.06	440	R	08/07/2001

Route	Length	AADT	QA	Year
<b>Fairfax County</b>				
From: 29-8476				
(8487) HAMLET HILL WY	0.05	90	R	08/06/2001
From: 29-8486				
(8488) KENTSTONE WY	0.07	860	R	08/07/2001
From: Cul-de-Sac				
(8489)	0.28	300	R	08/06/2001
From: Cul-de-Sac				
(8490) BRADDOCK FARMS WY	0.18	460	R	08/08/2001
From: 29-8490				
(8491) BRADDOCK FARMS CT	0.13	110	R	08/06/2001
From: Cul-de-Sac				
(8492) OLD PLAINS RD	0.10	500	R	05/15/2002
From: Dead End				
(8493)	0.25	410	R	05/15/2002
From: 29-7886				
(8494) PLOW CT	0.07	130	R	08/06/2001
From: Cul-de-Sac				
(8495) ANVIL CT	0.14	190	R	08/06/2001
From: Cul-de-Sac				
(8496) LAKE NORMANDY CT	0.13	200	R	08/06/2001
From: 29-7886				
(8497) LAKE NORMANDY LA	0.28	1200	R	08/07/2001
From: Cul-de-Sac				
(8498) HARROW LA	0.21	290	R	08/06/2001
From: 29-7886				
(8499) TRACTOR LA	0.37	710	R	08/07/2001
From: Dead End				
(8500) LANDMARK MEWS DR	0.06	NA		
From: Dead End				
(8501) STEPHANIE MARIE DR	0.08	210	R	05/14/2002
From: 29-6363 New Dominion Pkwy				
(8502)	0.42	NA		
From: 29-3487				
(8505)	0.09	500	R	06/18/2002
From: Cul-de-Sac				
(8506) HOLLY MANOR DR	0.39	160	R	06/18/2002
From: 29-8506				
(8507) BENT OAK CT	0.06	NA		

Virginia Department of Transportation  
 Mobility Management Division  
 2003  
 Annual Average Daily Traffic Volume Estimates By Section of Route  
 Fairfax Maintenance Area

Route	Length	AADT	QA	Year
<b>Fairfax County</b>				
From: 29-887				
(8508) UPLAND WOODS DR	0.07	80	R	05/19/2003
To: Cul-de-Sac				
From: 29-08416(B)				
(8509) OUTPOST CT	0.15	NA		
To: Cul-de-Sac/				
From: Cul-de-Sac				
(8510) TIFFIN CT	0.05	30	R	09/07/2001
To: SR 123				
From: Cul-de-Sac				
(8511)	0.18	90	R	09/07/2001
To: SR 123				
From: Dead End				
(8512) OAK CHASE CI	0.72	290	R	04/23/2003
To: 29-8516				
(8512) OAK CHASE CI	0.09	590	R	04/23/2003
To: 29-8515				
(8512) OAK CHASE CI	0.05	720	R	04/23/2003
To: 29-8514				
(8512) OAK CHASE CI	0.07	840	R	04/23/2003
To: 29-8513				
(8512) OAK CHASE CI	0.05	1600	R	04/23/2003
To: 29-600				
From: 29-8512				
(8513) AUTUMN OAK CT	0.10	120	R	04/23/2003
To: Cul-de-Sac				
From: 29-8512				
(8514) FOREST SHADOW WY	0.07	90	R	04/23/2003
To: Cul-de-Sac				
From: Cul-de-Sac				
(8515) OAK CHASE CT	0.08	120	R	04/23/2003
To: 29-8512				
From: Cul-de-Sac				
(8516) CROSS OAKS LA	0.24	400	R	04/23/2003
To: 29-8512				
From: Cul-de-Sac				
(8517) CROSS OAKS CT	0.10	90	R	04/23/2003
To: 29-8516				
From: Cul-de-Sac				
(8518) OAK BROOK LA	0.17	270	R	04/23/2003
To: 29-8512				
From: Cul-de-Sac				
(8519) WHITE WILLOW CT	0.16	340	R	05/14/2003
To: 29-8525				
From: Cul-de-Sac				
(8520) SPOUT LA	0.10	100	R	11/07/2001
To: 29-5878				
From: Cul-de-Sac				
(8521) OLD STONE FENCE RD	0.13	20	R	11/07/2001
To: 29-5878				
(8521) OLD STONE FENCE RD	0.05	160	R	11/07/2001
To: Dead End				
From: Cul-de-Sac				
(8522) CUMBERTREE CT	0.06	110	R	05/01/2003
To: 29-8525				

Route	Length	AADT	QA	Year
<b>Fairfax County</b>				
From: Cul-de-Sac				
(8523) ROYAL AZALEA CT	0.07	150	R	12/03/2001
To: 29-6296				
From: Cul-de-Sac				
(8524) MOUNTAIN ASH WY	0.10	170	R	05/01/2003
To: 29-6291; 29-8525				
From: 29-6291; 29-8524				
(8525)	0.38	600	R	05/01/2003
To: 29-636 Hooes Rd				
From: 29-609 Pleasant Valley Rd				
(8526)	0.17	3100	R	1995
To: Loudoun County Line				
From: 29-609 Pleasant Valley Rd				
(8527) LAFAYETTE CENTER DR	0.24	1100	R	04/12/2003
To: 29-8529 EAST				
(8527) LAFAYETTE CENTER DR	0.15	910	R	04/17/2003
To: 29-8528 MID				
(8527) LAFAYETTE CENTER DR	0.13	2100	R	04/17/2003
To: 29-609 NORTH				
(8527) LAFAYETTE CENTER DR	0.50	250	R	04/17/2003
To: END LOOP				
From: 29-8527 MID				
(8528) ENTERPRISE CT	0.07	1300	R	04/14/2003
To: Cul-de-Sac				
From: Cul-de-Sac				
(8529) TECHNOLOGY CT	0.08	320	R	04/17/2003
To: 29-8527 EAST				
From: Cul-de-Sac				
(8530) STONE MOUNTAIN CT	0.14	200	R	1996
To: 29-6251				
From: 29-7834				
(8531) TERRYMILL DR	0.43	940	R	05/02/2002
To: 29-6251				
From: Cul-de-Sac				
(8533) HAWKS NEST CT	0.06	100	R	1996
To: 29-7834				
From: Cul-de-Sac				
(8534) FISHERS MILL CT	0.09	150	R	1996
To: 29-8531				
From: 29-7834				
(8535) ROCK RIDGE CT	0.11	140	R	1996
To: Cul-de-Sac				
From: 29-666 Monroe St				
(8536) IRON FORGE RD	0.08	1700	R	1997
To: 29-8537				
(8536) IRON FORGE RD	0.03	2600	R	04/29/2002
To: 29-8538				
(8536) IRON FORGE RD	0.20	2000	R	04/29/2002
To: 29-8539				
(8536) IRON FORGE RD	0.05	1100	R	04/26/2002
To: 29-8540				
(8536) IRON FORGE RD	0.05	710	R	04/29/2002
To: 29-8541				
(8536) IRON FORGE RD	0.21	1200	R	04/29/2002
To: Cul-de-Sac				

Virginia Department of Transportation  
Mobility Management Division  
2003  
Annual Average Daily Traffic Volume Estimates By Section of Route  
Fairfax Maintenance Area

Route	Length	AADT	QA	Year
<b>Fairfax County</b>				
From: Cul-de-Sac (8537) FARMSTED CT	0.11	210	R	1997
To: 29-8536				
From: 29-8536 (8538) ANVIL PL	0.09	100	R	1997
To: Cul-de-Sac				
From: 29-8536 (8539) WEATHER VANE WY	0.09	120	R	1997
To: Cul-de-Sac				
From: 29-8536 (8540) WEATHERED OAK CT	0.08	120	R	1997
To: Cul-de-Sac				
From: Cul-de-Sac (8541) STABLE BROOK WY	0.09	130	R	1997
To: 29-8542				
From: 29-8542 (8541) STABLE BROOK WY	0.10	380	R	1997
To: 29-8536				
From: 29-8541 (8542) SILVER SPUR CT	0.08	120	R	1997
To: Cul-de-Sac				
From: Cul-de-Sac (8543) CURVED IRON RD	0.11	400	R	04/29/2002
To: 29-8546				
From: 29-8546 (8543) CURVED IRON RD	0.05	300	R	04/29/2002
To: 29-8536				
From: 29-8536 (8543) CURVED IRON RD	0.09	200	R	04/29/2002
To: 29-8544				
From: 29-8544 (8543) CURVED IRON RD	0.05	180	R	1997
To: 29-8545				
From: 29-8545 (8543) CURVED IRON RD	0.03	120	R	1997
To: Dead End				
From: 29-8543 (8544) BARNSIDE CT	0.05	50	R	1997
To: Cul-de-Sac				
From: Cul-de-Sac (8545) BRANDING IRON CT	0.09	120	R	1997
To: 29-8543				
From: 29-8543 (8546) HALTERBREAK CT	0.12	200	R	04/28/2002
To: Cul-de-Sac				
From: 29-8195 (8547) PLEASANTREE CT	0.14	400	R	04/29/2002
To: Cul-de-Sac				
From: Cul-de-Sac (8548) ASHBURTON MANOR DR	0.24	1200	R	04/29/2002
To: 29-8195				
From: 29-8195 (8549) FORESTVILLE MEADOWS DR	0.08	70	R	04/15/2002
To: 29-5660				
From: 29-5660 (8549) FORESTVILLE MEADOWS DR	0.24	100	R	1996
To: 29-5663				
From: 29-5663 (8549) FORESTVILLE MEADOWS DR	0.20	40	R	1996
To: Cul-de-Sac				
From: 29-609 Pleasant Valley Rd (8550) SURREY HOUSE WY	0.69	1200	R	04/17/2003
To: END LOOP				

Route	Length	AADT	QA	Year
<b>Fairfax County</b>				
From: 29-00832(B)/ (8551)	0.07	NA		
To: Cul-de-Sac				
From: 29-609; 29-7372 (8552)	0.15	620	R	04/15/2003
To: 29-6202				
From: 29-6202 (8553) SNOWHILL LA	0.28	610	R	04/15/2003
To: Cul-de-Sac				
From: Cul-de-Sac (8554) SNOWHILL CT	0.10	120	R	04/15/2003
To: 29-8553				
From: Cul-de-Sac (8555) POINT CI	0.11	90	R	09/18/2000
To: 29-8550; 29-8556				
From: 29-8550; 29-8555 (8556) POINT CT	0.07	110	R	09/18/2000
To: Cul-de-Sac				
From: 29-6202; 29-8566 (8557) RIDGEMONT DR	0.14	20	R	09/18/2000
To: Cul-de-Sac				
From: 29-6202 (8558) CEDARHURST CT	0.12	120	R	09/18/2000
To: Cul-de-Sac				
From: Cul-de-Sac (8559) HANNA CT	0.08	120	R	04/09/2003
To: 29-8625				
From: Cul-de-Sac (8560) NORTH SLOPE ST	0.27	310	R	08/01/2001
To: 29-8561				
From: 29-8561 (8560) NORTH SLOPE ST	0.14	1000	R	08/01/2001
To: Cul-de-Sac				
From: 29-8560 (8561) AFFINITY CT	0.07	160	R	07/31/2001
To: Cul-de-Sac				
From: 29-8560 (8562) CALIPER CT	0.10	220	R	08/01/2001
To: Cul-de-Sac				
From: Cul-de-Sac (8563) GORDON DR	0.05	100	R	08/01/2001
To: 29-8560				
From: 29-6935 (8564) FERNBROOK DR	0.22	600	R	05/05/2003
To: 29-1022				
From: Cul-de-Sac (8565)	0.06	70	R	05/05/2003
To: 29-8564				
From: 29-609; 29-7372 (8566) MARTINS HUNDRED DR	0.20	2600	R	04/15/2003
To: 29-6202; 29-8557				
From: 29-8557 (8567) WATERS CREEK DR	0.22	220	R	04/15/2003
To: Cul-de-Sac				
From: 29-6202 (8568) OAKENGATE WY	0.12	300	R	06/02/2003
To: Cul-de-Sac				

Virginia Department of Transportation  
 Mobility Management Division  
 2003  
 Annual Average Daily Traffic Volume Estimates By Section of Route  
 Fairfax Maintenance Area

Route	Length	AADT	QA	Year
<b>Fairfax County</b>				
From 29-6202 8569 RIDGE HAVEN CT	0.10	180	R	06/02/2003
To Cul-de-Sac				
From 29-609 Pleasant Valley Rd 8570 STILLFIELD PL	0.16	3600	R	08/01/2001
To 29-8572				
From 29-8572 8570 STILLFIELD PL	0.05	1600	R	04/08/2003
To 29-8573				
From 29-8573 8570 STILLFIELD PL	0.04	1400	R	04/08/2003
To 29-8571 SOUTH				
From 29-8571 SOUTH 8570 STILLFIELD PL	0.03	1300	R	04/08/2003
To 29-8574				
From 29-8574 8570 STILLFIELD PL	0.09	1300	R	04/08/2003
To 29-8575				
From 29-8575 8570 STILLFIELD PL	0.16	1000	R	04/08/2003
To 29-8576				
From 29-8576 8570 STILLFIELD PL	0.07	950	R	04/08/2003
To 29-8578				
From 29-8578 8570 STILLFIELD PL	0.16	580	R	04/08/2003
To 29-8579				
From 29-8579 8570 STILLFIELD PL	0.47	30	R	09/27/2000
To 29-6202				
From 29-8570 WEST 8571 JORDANS JOURNEY DR	0.41	210	R	09/27/2000
To 29-8570 SOUTH				
From 29-8570 8572 STILLFIELD CT	0.09	60	R	09/27/2000
To Cul-de-Sac				
From Cul-de-Sac 8573 WHITECHAPEL CT	0.13	90	R	09/27/2000
To 29-8570				
From Cul-de-Sac 8574 WORTH CT	0.06	70	R	04/08/2003
To 29-8570				
From Cul-de-Sac 8575 LEE FOREST PA	0.20	140	R	04/08/2003
To Cul-de-Sac				
From 29-8570 8576 WELTON DR	0.05	240	R	04/08/2003
To 29-8577				
From 29-8577 8576 WELTON DR	0.14	170	R	04/08/2003
To Cul-de-Sac				
From Cul-de-Sac 8577 WELTON CT	0.05	70	R	04/08/2003
To 29-8576				
From 29-8570 8578 MARTINS BRANDON WY	0.12	170	R	04/08/2003
To Cul-de-Sac				
From Cul-de-Sac 8579 FARNAM CL	0.07	80	R	04/08/2003
To 29-8570				
From Cul-de-Sac 8580	0.19	160	R	07/19/2000
To 29-609 Pleasant Valley Rd				
From 29-609 Pleasant Valley Rd 8580	0.13	4000	R	07/06/2001
To 29-8582				

Route	Length	AADT	QA	Year
<b>Fairfax County</b>				
From 29-8582 8580	0.19	1800	R	04/08/2003
To 29-8585				
From 29-8585 8580	0.53	380	R	04/08/2003
To Cul-de-Sac				
From 29-8580 8581 TWIN CREEKS CT	0.13	150	R	07/16/2001
To Cul-de-Sac				
From 29-8580 8582 GRISTMILL SQUARE LA	0.31	230	R	10/06/2000
To Cul-de-Sac				
From 29-8582 8583 GRISTMILL SQUARE TC	0.13	100	R	10/06/2000
To Cul-de-Sac				
From Cul-de-Sac/ 8584	0.12	NA		
To 29-00787(B)/				
From 29-8580 8585 TRILLIUM HOUSE LA	0.30	210	R	10/06/2000
To Dead End				
From Cul-de-Sac 8586 FLOWERDEW HUNDRED CT	0.11	70	R	10/06/2000
To 29-8580				
From Cul-de-Sac 8587 FLAGLER DR	0.36	140	R	04/15/2003
To 29-8598				
From 29-8587 8588 FLAGLER CT	0.06	220	R	06/02/2003
To Cul-de-Sac				
From 29-4765 8589 SCHOOLFIELD CT	0.11	460	R	04/15/2003
To Cul-de-Sac				
From 29-7324 8590 GULLIVER RD	0.11	190	R	07/18/2001
To Cul-de-Sac				
From 29-969 SOUTH 8596	0.24	400	R	05/13/2003
To 29-969 NORTH				
From 29-936 Gap Terminus 8597	0.11	NA		
To Cul-de-Sac				
From 29-8587 8598 HARTLAUB CT	0.05	70	R	04/15/2003
To Cul-de-Sac				
From Cul-de-Sac/ 8599 LYNCHBURG CT	0.09	NA		
To 29-00804(B)/29-07233(U)/				
From Cul-de-Sac 8600 HENDERSON CT	0.19	170	R	06/28/2001
To 29-643				
From 29-8600 8601 THOMAS ASHLEIGH LA	0.20	80	R	06/28/2001
To Cul-de-Sac				
From Cul-de-Sac 8602 CARDINAL HILL PL	0.17	310	R	05/12/2003
To 29-824; 29-1194 SOUTH				

Virginia Department of Transportation  
Mobility Management Division  
2003  
Annual Average Daily Traffic Volume Estimates By Section of Route  
Fairfax Maintenance Area

Route	Length	AADT	QA	Year
<b>Fairfax County</b>				
From: Cul-de-Sac				
(8604) COPPER LEAF WY	0.12	480	R	04/21/2003
To: 29-636 Hoes Rd				
From: 29-8607				
(8605) WOOD POINTE WY	0.23	810	R	04/21/2003
To: 29-8606				
(8605) WOOD POINTE WY	0.08	790	R	04/21/2003
To: 29-8231				
From: Cul-de-Sac				
(8606) WOOD POINTE CT	0.08	NA		
To: 29-8605				
From: 29-8324				
(8607) SILVER POINTE WY	0.07	520	R	12/19/2001
To: 29-8605				
(8607) SILVER POINTE WY	0.11	190	R	04/23/2003
To: Cul-de-Sac				
From: 29-8336				
(8608) CHASE POINTE WY	0.07	70	R	04/24/2003
To: Cul-de-Sac				
From: 29-8336				
(8609) CROSS VW	0.08	80	R	04/09/2003
To: Cul-de-Sac				
From: Dead End				
(8610) WESTFAX DR	0.32	990	R	08/28/2000
To: 29-8611				
(8610) WESTFAX DR	0.14	1300	R	08/28/2000
To: US 50				
From: Dead End				
(8611) PEPSI PL	0.04	1400	R	04/09/2003
To: 29-8610				
From: Cul-de-Sac				
(8612) ROCK CANYON DR	0.05	70	R	04/07/2003
To: 29-8617				
(8612) ROCK CANYON DR	0.15	1800	R	04/07/2003
To: 29-8615; 29-8614				
(8612) ROCK CANYON DR	0.18	2300	R	04/07/2003
To: 29-8613				
(8612) ROCK CANYON DR	0.10	3400	R	04/07/2003
To: 29-8024				
From: Dead End				
(8613)	0.02	1100	R	04/07/2003
To: 29-8612				
From: 29-8634				
(8614) ROAMER LA	0.05	170	R	04/07/2003
To: 29-8615; 29-8612				
From: 29-8614; 29-8612				
(8615) HARNESS HILL CT	0.05	310	R	04/07/2003
To: 29-8616				
(8615) HARNESS HILL CT	0.08	90	R	04/07/2003
To: Cul-de-Sac				
From: Cul-de-Sac				
(8616) PONY HILL CT	0.15	290	R	2003
To: 29-8615				
From: 29-658 Compton Rd				
(8617) BAY VALLEY LA	0.60	1200	R	04/07/2003
To: 29-8612				

Route	Length	AADT	QA	Year
<b>Fairfax County</b>				
From: 29-8024				
(8618) SORREL CHASE CT	0.07	260	R	04/07/2003
To: 29-8619				
(8618) SORREL CHASE CT	0.08	100	R	04/07/2003
To: Cul-de-Sac				
From: Cul-de-Sac				
(8619) ENGLISH SADDLE CT	0.07	100	R	04/07/2003
To: 29-8618				
From: Dead End				
(8620) ROUND POST CT	0.11	40	R	07/16/2001
To: 29-7512				
From: Cul-de-Sac				
(8621) JADE POST LA	0.49	410	R	07/16/2001
To: 29-7510				
From: Cul-de-Sac				
(8622) GRAY POST CT	0.09	110	R	07/16/2001
To: 29-8621				
From: Cul-de-Sac				
(8623) BROWN POST LA	0.13	100	R	07/16/2001
To: 29-8621				
From: Cul-de-Sac				
(8624) BRONZE POST RD	0.19	120	R	07/16/2001
To: 29-8623				
From: 29-658 Compton Rd				
(8625) SHARPSBURG DR	0.21	240	R	04/07/2003
To: 29-8626				
From: 29-658 Compton Rd				
(8626) CALVARY PL	0.11	300	R	04/07/2003
To: 29-8625				
(8626) CALVARY PL	0.04	70	R	04/07/2003
To: Cul-de-Sac				
From: Cul-de-Sac				
(8627)	0.06	110	R	04/07/2003
To: 29-8629				
(8627)	0.15	370	R	04/07/2003
To: 29-8628; 29-8630				
(8627)	0.09	750	R	04/07/2003
To: 29-859				
From: 29-8627; 29-8630				
(8628) MASSAPONAX PL	0.07	90	R	04/08/2003
To: Cul-de-Sac				
From: 29-8627				
(8629)	0.19	190	R	04/08/2003
To: Dead End				
From: Cul-de-Sac				
(8630) MUSKETT WY	0.05	80	R	04/08/2003
To: 29-8631				
(8630) MUSKETT WY	0.09	90	R	04/08/2003
To: 29-8628; 29-8627				
From: Cul-de-Sac				
(8631)	0.06	70	R	04/07/2003
To: 29-8630				
From: 29-8633				
(8632) PALISADES DR	0.34	600	R	04/08/2003
To: 29-8024				
(8632) PALISADES DR	0.08	170	R	04/08/2003
To: 29-8860				

Virginia Department of Transportation  
Mobility Management Division  
2003  
Annual Average Daily Traffic Volume Estimates By Section of Route  
Fairfax Maintenance Area

Route	Length	AADT	QA	Year
<b>Fairfax County</b>				
From: Cul-de-Sac (8633)	0.19	420	R	04/08/2003
To: 29-8632				
From: 29-8632 (8633)	0.28	680	R	04/08/2003
To: 29-8024				
From: Cul-de-Sac (8634) ROAMER CT	0.05	80	R	04/08/2003
To: 29-8614				
From: 29-8614 (8634) ROAMER CT	0.06	120	R	04/08/2003
To: Cul-de-Sac				
From: 29-8895 Begin Loop (8635) LAKE MEADOW DR	1.01	390	R	04/08/2003
To: End Loop				
From: 29-8635 (8636) LAKE MEADOW CT	0.09	48	R	04/29/2003
To: Cul-de-Sac				
From: 29-8635 (8637) BURKE WOODS DR	0.23	860	R	04/29/2003
To: 29-644				
From: Cul-de-Sac (8638) SILVERVIEW DR	0.26	1200	R	04/24/2003
To: 29-8642				
From: Cul-de-Sac (8639) TELEGRAPH CROSSING CT	0.08	110	R	04/24/2003
To: 29-8638				
From: 29-8638 (8640) BROOK ESTATES CT	0.12	390	R	04/24/2003
To: 29-8641				
From: Cul-de-Sac (8641) NEWTOWNE CT	0.07	90	R	04/24/2003
To: 29-8640				
From: 29-8638 (8642)	0.05	100	R	04/24/2003
To: Cul-de-Sac				
From: Cul-de-Sac/ (8644) MARSTON CL	0.09	80	R	04/15/2003
To: 29-08580(B)/				
From: Cul-de-Sac/ (8645) LARNES CREEK CT	0.06	50	R	04/24/2003
To: 29-08580(B)/				
From: 29-649 (8647) COSTNER DR	0.10	350	R	05/15/2002
To: Cul-de-Sac				
From: 29-649 (8648) SAMPSON ST	0.07	270	R	05/16/2002
To: Cul-de-Sac				
From: Cul-de-Sac (8649) TINNER HILL RD	0.06	120	R	05/16/2002
To: SCL Falls Church				
From: Cul-de-Sac (8650) ROLLING MEADOW DR	0.52	130	R	04/29/2002
To: 29-602				
From: 29-8650 (8651) TROTTING CT	0.09	100	R	04/16/2002
To: Cul-de-Sac				

Route	Length	AADT	QA	Year
<b>Fairfax County</b>				
From: Dead End (8652) OLD HOLLY DR	0.10	190	R	04/16/2002
To: 29-8650				
From: 29-8650 (8653) CHRISTENSEN CT	0.09	80	R	04/16/2002
To: Cul-de-Sac				
From: 29-8655 (8654) CRAYTON RD	0.19	NA		
To: 29-3594				
From: Cul-de-Sac (8655) CRAYTON CT	0.10	NA		
To: 29-8654				
From: 29-7412 Walnut Branch Rd (8656) CREEKBEND DR	0.41	NA		
To: 29-680				
From: Cul-de-Sac (8657) SHERMAN CT	0.14	NA		
To: 29-6705				
From: 29-604 (8658) LANDERSET DR	0.18	NA		
To: Cul-de-Sac				
From: Cul-de-Sac (8659) WILLOW FALLS DR	0.11	NA		
To: Cul-de-Sac				
From: 29-645 (8660) HOMAR POND DR	0.27	420	R	10/29/2001
To: 29-8661				
From: 29-8661 (8660) HOMAR POND DR	0.08	260	R	04/29/2003
To: 29-8662				
From: 29-8662 (8660) HOMAR POND DR	0.09	160	R	10/22/2001
To: Cul-de-Sac				
From: 29-8660 (8661) HOMAR POND CT	0.09	150	R	10/22/2001
To: Cul-de-Sac				
From: 29-641 (8662) KNOLLS POND LA	0.08	240	R	04/29/2003
To: 29-8663				
From: 29-8663 (8662) KNOLLS POND LA	0.10	320	R	04/29/2003
To: 29-8660				
From: Dead End (8663) WOODVALE POND DR	0.12	300	R	04/29/2003
To: 29-8662				
From: SR 123 (8665) GAUGE DR	0.61	550	R	04/22/2003
To: 29-600				
From: Cul-de-Sac (8666) RICHLAWN TE	0.11	130	R	04/22/2003
To: 29-8665				
From: Cul-de-Sac (8667) GREENSIDE DR	0.06	70	R	04/22/2003
To: 29-8665; 29-8668				
From: 29-8665; 29-8667 (8668) GREENTREE MANOR LA	0.23	320	R	04/22/2003
To: Dead End				
From: Cul-de-Sac (8669) KNOTTY PINE LA	0.10	110	R	04/22/2003
To: 29-8665				



Virginia Department of Transportation  
 Mobility Management Division  
 2003  
 Annual Average Daily Traffic Volume Estimates By Section of Route  
 Fairfax Maintenance Area

Route	Length	AADT	QA	Year
<b>Fairfax County</b>				
From: Cul-de-Sac				
(8670) SAUNDERS HAVEN CT	0.16	160	R	04/11/2002
To: 29-602				
From: Cul-de-Sac				
(8672) RICE FIELD PL	0.38	570	R	04/22/2003
To: 29-4505				
From: Cul-de-Sac				
(8673) HALLEY COMMONS CT	0.14	80	R	04/24/2003
To: 29-8672				
From: Cul-de-Sac				
(8674) FOURNIER DR	0.44	180	R	05/08/2003
To: 29-7044				
From: Cul-de-Sac				
(8676) KIMBERLY PL	0.07	360	R	04/11/2002
To: 29-8677				
From: Cul-de-Sac				
(8676) KIMBERLY PL	0.07	210	R	04/11/2002
To: SR 193				
From: Dead End				
(8677) LANDY LA	0.10	140	R	04/11/2002
To: 29-8676				
From: 29-608				
(8679) MARES NECK LA	0.10	NA		
To: Cul-de-Sac				
From: Cul-de-Sac				
(8680) FALLS POINTE DR	0.50	310	R	04/11/2002
To: 29-674				
From: Dead End				
(8681) FALLS POINTE CT	0.05	NA		
To: 29-8680				
From: 29-602				
(8682)	0.44	680	R	06/20/2002
To: Cul-de-Sac				
From: Cul-de-Sac				
(8683)	0.06	160	R	06/20/2002
To: 29-8682				
From: 29-8682				
(8684)	0.06	270	R	06/20/2002
To: Cul-de-Sac				
From: 29-8277				
(8687) BLACKMORE VALE WY	0.23	380	R	06/20/2002
To: Cul-de-Sac				
From: 29-8687				
(8688) WARWICK STONE WY	0.17	120	R	06/20/2002
To: Cul-de-Sac				
From: Dead End				
(8689) GARST DR	0.05	NA		
To: 29-8687				
From: 29-613 Beulah St				
(8690) Kingstowne Village Pkwy	1.31	5400	F	2003
To: 29-635 Hayfield Rd				
From: Cul-de-Sac				
(8690) Kingstowne Village Pkwy	0.93	11000	F	2003
To: Manchester & Kingstowne Blvds				
From: 29-8690 SOUTH				
(8691)	0.77	2000	R	05/15/2003
To: 29-8690 NORTH				

Route	Length	AADT	QA	Year
<b>Fairfax County</b>				
From: Dead End				
(8692)	0.77	2400	R	05/15/2003
To: 29-613 Castlewella Drive				
From: 29-00613(B)/29-08692(U)/				
(8693) CASTLEWELLAN DR	0.23	2700	R	05/15/2003
To: Dead End/				
From: Cul-de-Sac				
(8694)	0.27	2200	R	05/15/2003
To: 29-8690 Kingstowne Village Pkwy				
From: 29-8694				
(8695) KINGSTOWNE COMMONS DR	0.59	4000	R	05/15/2003
To: 29-613; 29-1377				
From: Dead End/				
(8697) SHUTTINGTON DR	0.07	NA		
To: 29-08690(B)/				
From: 29-08699(B)/				
(8698)	0.18	NA		
To: Dead End/				
From: 29-08690(L)/				
(8699) KING CENTRE DR	0.63	NA		
To: 29-00613(B)/				
From: Cul-de-Sac				
(8701) WILLOW VALLEY RD	0.19	360	R	05/05/2003
To: 29-1283				
From: Cul-de-Sac				
(8701) WILLOW VALLEY RD	0.38	1300	R	08/09/2001
To: 29-8702				
From: Cul-de-Sac				
(8702) WILLOW EDGE CT	0.21	220	R	08/07/2001
To: 29-8701				
From: Cul-de-Sac				
(8703) BLUE WILLOW PL	0.17	310	R	08/09/2001
To: 29-8704				
From: 29-8703				
(8704) WILLOW FOREST CT	0.11	130	R	08/07/2001
To: Cul-de-Sac				
From: Cul-de-Sac				
(8705) FAIRVIEW WOODS DR	0.76	420	R	05/12/2003
To: Cul-de-Sac				
From: Cul-de-Sac				
(8706)	0.16	240	R	05/12/2003
To: Cul-de-Sac				
From: Cul-de-Sac				
(8707) CHILCOTT MANOR WY	0.09	NA		
To: 29-2435 Flint Hill Rd				
From: 29-8709				
(8708) HITCHCOCK DR	0.04	590	R	05/02/2002
To: 29-5320 Sunrise Valley Dr				
From: Cul-de-Sac				
(8709) HITCHCOCK CT	0.20	580	R	05/02/2002
To: 29-8708				
From: Cul-de-Sac				
(8710) PLAYERS POND LA	0.09	210	R	05/02/2002
To: 29-6373				
From: 29-666 Monroe St				
(8711) MONROE MANOR DR	0.11	1800	R	05/14/2002
To: 29-8712				

Virginia Department of Transportation  
 Mobility Management Division  
 2003  
 Annual Average Daily Traffic Volume Estimates By Section of Route  
 Fairfax Maintenance Area

Route	Length	AADT	QA	Year
<b>Fairfax County</b>				
(8711) MONROE MANOR DR	0.25	1200	R	05/14/2002
(8712) FALLON DR	0.07	310	R	05/14/2002
(8712) FALLON DR	0.06	450	R	05/14/2002
(8712) FALLON DR	0.10	120	R	05/14/2002
(8713) LOCKSLEY CT	0.08	130	R	05/14/2002
(8714) BRAFFERTON CT	0.07	10	R	05/14/2002
(8715) CAMBERWELL CT	0.18	470	R	05/14/2002
(8716) FOX WOODS DR	0.24	630	R	05/14/2002
(8717) TALLYRAND CT	0.05	NA		
(8718) AMANDA DR	0.36	490	R	05/02/2002
(8719)	0.14	480	R	05/02/2002
(8720) NATHANIEL OAKS DR	0.34	620	R	05/15/2002
(8721) NATHANIEL OAKS CT	0.08	170	R	05/15/2002
(8722) GEORGE WASHINGTON CT	0.09	NA		
(8723) WINDY CREEK WY	0.05	370	R	04/25/2002
(8724) CHEQUERS WY	0.13	70	R	04/25/2002
(8725) CORAL CREST LA	0.28	350	R	04/26/2002
(8726) HARRINGTON CT	0.12	310	R	04/24/2002
(8730) WATERFRONT RD	0.24	1300	R	04/24/2002

Route	Length	AADT	QA	Year
<b>Fairfax County</b>				
(8731) LAKE FOREST DR	0.11	540	R	04/25/2002
(8732)	0.05	80	R	04/25/2002
(8733) RAGLAN RD	0.15	930	R	04/25/2002
(8734) HELMONT DR	0.05	940	R	04/25/2002
(8735) SADDLE CRESCENT CI	0.61	210	R	04/25/2002
(8736) SADDLEWOOD CT	0.07	80	R	04/05/2002
(8737) SADDLE CREST LA	0.17	110	R	04/25/2002
(8739) PENDER SPRING DR	0.14	NA		
(8740) WOLFTRAP VALE CT	0.05	60	R	04/25/2002
(8741) WESTWOOD MEWS CT	0.12	260	R	05/06/2002
(8742)	0.52	NA		
(8743)	0.16	570	R	04/24/2002
(8744) Watervale WY	0.20	530	R	05/25/2002
(8745) Pillory DR	0.13	410	R	04/24/2002
(8746) BLACK STALLION PL	0.29	480	R	05/06/2002
(8747) YEARLING CT	0.07	220	R	05/06/2002
(8748) Green Moor LA	0.26	170	R	05/15/2002
(8749) PINE HOLLOW RD	0.07	190	R	05/15/2002
(8750) METROVIEW PW	0.12	1200	R	06/02/2003

Virginia Department of Transportation  
Mobility Management Division  
2003  
Annual Average Daily Traffic Volume Estimates By Section of Route  
Fairfax Maintenance Area

Route	Length	AADT	QA	Year
<b>Fairfax County</b>				
From: 29-8810				
(8751) LONDON HILL RD	0.14	NA		
To: Cul-de-Sac				
From: Cul-de-Sac				
(8752) RALEIGH HILL RD	0.19	NA		
To: Cul-de-Sac				
From: 29-00674(B)/29-07495(U)/				
(8753)	0.24	NA		
To: Cul-de-Sac/				
From: 29-08813(B)/				
(8754) ROSALEIGH CT	0.10	NA		
To: Cul-de-Sac/				
From: Dead End/				
(8755) TRALEE DR	0.22	NA		
To: 29-00602(B)/				
From: 29-08186(B)/				
(8756) STUART HILLS WY	0.26	NA		
To: Cul-de-Sac/				
From: 29-08756(B)/				
(8757) CARSON OVERLOOK CT	0.06	NA		
To: Cul-de-Sac/				
From: 29-08756(B)/				
(8758) HANNA OVERLOOK CT	0.04	NA		
To: Dead End/				
From: 29-06235(B)/				
(8759) PINEY POND DR	0.14	NA		
To: Cul-de-Sac/				
From: 29-617 Backlick Rd				
(8760) SPRINGFIELD BV	0.18	NA		
To: 29-644				
From: 29-674				
(8761) FOX FOREST DR	0.18	NA		
To: Cul-de-Sac				
From: 29-8761				
(8762)	0.04	NA		
To: Dead End				
From: Cul-de-Sac/				
(8763) JOHNS HOLLOW RD	0.21	NA		
To: 29-06744(B)/				
From: 29-00743(B)/				
(8764) FOREST MAPLE RD	0.46	NA		
To: 29-06744(B)/				
From: 29-01212(B)/29-04782(U)/				
(8766)	0.07	NA		
To: 29-08767(B)/				
From: Cul-de-Sac/				
(8767) DASHER LA	0.31	NA		
To: Cul-de-Sac/				
From: 29-01212(B)/				
(8768) BLAZE DR	0.07	NA		
To: 29-08767(B)/				
From: 29-8785				
(8769) DEVERON CT	0.06	120	R	04/21/2003
To: Cul-de-Sac				
From: Cul-de-Sac				
(8770)	0.11	100	R	04/21/2003
To: 29-600				

Route	Length	AADT	QA	Year
<b>Fairfax County</b>				
From: 29-600				
(8770)	0.10	6200	R	04/21/2003
To: 29-8771				
From: 29-8770 Begin Loop				
(8771) BRAYMORE CI	0.05	2800	R	04/21/2003
To: 29-8772				
From: 29-8772				
(8771) BRAYMORE CI	0.31	2000	R	11/14/2001
To: 29-8779				
From: 29-8779				
(8771) BRAYMORE CI	0.58	2000	R	04/21/2003
To: End Loop				
From: Cul-de-Sac				
(8772) THURSTON CT	0.08	110	R	11/14/2001
To: 29-8771				
From: Cul-de-Sac				
(8773)	0.23	380	R	11/14/2001
To: 29-8774				
From: 29-8774				
(8773) HADDINGTON CT	0.05	170	R	11/14/2001
To: 29-8771				
From: Cul-de-Sac				
(8774)	0.07	130	R	11/14/2001
To: 29-8773				
From: 29-8771; 29-8777				
(8775) COMERFORD DR	0.09	380	R	11/14/2001
To: 29-8776				
From: Cul-de-Sac				
(8776) HALLSTON CT	0.10	200	R	11/14/2001
To: 29-8775				
From: 29-8775				
(8776) HALLSTON CT	0.06	120	R	11/14/2001
To: Cul-de-Sac				
From: Cul-de-Sac				
(8777) GLENHURST DR	0.12	180	R	11/14/2001
To: 29-8771; 29-8775				
From: Cul-de-Sac				
(8778) BELLINGHAM CT	0.12	210	R	11/14/2001
To: 29-8771				
From: 29-8771				
(8779) HEDGEWOOD CT	0.08	100	R	11/14/2001
To: Cul-de-Sac				
From: 29-8771				
(8780) BEXLEYWOOD CT	0.11	120	R	11/14/2001
To: Cul-de-Sac				
From: 29-8771; 29-8773				
(8781) CHIPPENHAM CT	0.04	80	R	10/06/2000
To: 29-8782				
From: 29-8782				
(8781) CHIPPENHAM CT	0.08	130	R	10/06/2000
To: Cul-de-Sac				
From: Cul-de-Sac				
(8782) RAVINA CT	0.12	140	R	04/21/2003
To: 29-8781				
From: 29-8771				
(8783) BRACKSFORD CT	0.13	340	R	04/21/2003
To: Cul-de-Sac				
From: 29-8771				
(8784) CHARDON CT	0.09	120	R	04/21/2003
To: Cul-de-Sac				

Virginia Department of Transportation  
Mobility Management Division  
2003  
Annual Average Daily Traffic Volume Estimates By Section of Route  
Fairfax Maintenance Area

Route	Length	AADT	QA	Year
<b>Fairfax County</b>				
From: [ ] To: [ ]	29-8771			
8785 BRESSINGHAM DR	0.32	1500	R	04/21/2003
From: [ ] To: [ ]	Cul-de-Sac			
From: [ ] To: [ ]	Cul-de-Sac			
8786 HOLLINGTON PL	0.25	500	R	04/21/2003
From: [ ] To: [ ]	29-8785			
From: [ ] To: [ ]	Cul-de-Sac			
8787 CROSTIMBER CT	0.06	60	R	04/21/2003
From: [ ] To: [ ]	29-8771			
From: [ ] To: [ ]	29-8771			
8788 BRANDT CT	0.07	80	R	04/21/2003
From: [ ] To: [ ]	Cul-de-Sac			
From: [ ] To: [ ]	29-8771			
8789 GREENEBROOK CT	0.13	NA		
From: [ ] To: [ ]	Cul-de-Sac			
From: [ ] To: [ ]	Cul-de-Sac			
8790 ENGLEFIELD CT	0.08	110	R	04/21/2003
From: [ ] To: [ ]	29-8789			
From: [ ] To: [ ]	29-8771			
8792 GLENBARR CT	0.19	NA		
From: [ ] To: [ ]	Cul-de-Sac			
From: [ ] To: [ ]	29-8792			
8793 WILLFIELD CT	0.15	360	R	04/21/2003
From: [ ] To: [ ]	Cul-de-Sac			
From: [ ] To: [ ]	Cul-de-Sac			
8794 THORNFIELD CT	0.13	250	R	04/21/2003
From: [ ] To: [ ]	29-8792			
From: [ ] To: [ ]	OSR 123			
8795 DONOVANS HILL DR	0.36	560	R	05/08/2003
From: [ ] To: [ ]	Cul-de-Sac			
From: [ ] To: [ ]	Cul-de-Sac			
8796 BROWNS POND LA	0.12	60	R	05/08/2003
From: [ ] To: [ ]	29-8795			
From: [ ] To: [ ]	29-8795			
8797 ELLIES WY	0.19	240	R	05/08/2003
From: [ ] To: [ ]	Cul-de-Sac			
From: [ ] To: [ ]	29-8795			
8798 O'KEEFE KNOLL CT	0.08	90	R	05/08/2003
From: [ ] To: [ ]	Cul-de-Sac			
From: [ ] To: [ ]	29-08797(B)/			
8799 ELLIES CT	0.13	100	R	05/08/2003
From: [ ] To: [ ]	Cul-de-Sac/			
From: [ ] To: [ ]	Cul-de-Sac			
8800 MIDDLETON RIDGE RD	0.45	660	R	05/13/2002
From: [ ] To: [ ]	SR 7			
From: [ ] To: [ ]	29-8802			
8801 CROSSFIELDS WY	0.15	NA		
From: [ ] To: [ ]	29-602			
From: [ ] To: [ ]	Cul-de-Sac			
8802 [ ]	0.18	NA		
From: [ ] To: [ ]	29-4723			
From: [ ] To: [ ]	29-00784(B)/			
8803 [ ]	0.08	NA		
From: [ ] To: [ ]	Cul-de-Sac/			
From: [ ] To: [ ]	Dead End/			
8804 [ ]	0.18	NA		
From: [ ] To: [ ]	29-07466(B)/			

Route	Length	AADT	QA	Year
<b>Fairfax County</b>				
From: [ ] To: [ ]	Cul-de-Sac/			
8805 OAKTON KNOLL DR	0.10	NA		
From: [ ] To: [ ]	29-00784(B)/			
From: [ ] To: [ ]	29-08805(B)/			
8806 OAKTON KNOLL CT	0.07	NA		
From: [ ] To: [ ]	Cul-de-Sac/			
From: [ ] To: [ ]	29-650			
8807 [ ]	0.18	NA		
From: [ ] To: [ ]	Dead End			
From: [ ] To: [ ]	29-608; 29-7812			
8808 SMITH FARM WY	0.06	390	R	04/30/2002
From: [ ] To: [ ]	29-8809			
From: [ ] To: [ ]	Dead End			
8809 LOU ALICE WY	0.15	420	R	04/30/2002
From: [ ] To: [ ]	Cul-de-Sac			
From: [ ] To: [ ]	29-674			
8810 [ ]	0.51	360	R	05/13/2002
From: [ ] To: [ ]	Dead End			
From: [ ] To: [ ]	Cul-de-Sac			
8811 BROADFIELD LA	0.14	380	R	05/13/2002
From: [ ] To: [ ]	29-8810			
From: [ ] To: [ ]	29-8810			
8812 WILLOW CREST CT	0.07	280	R	05/13/2002
From: [ ] To: [ ]	Cul-de-Sac			
From: [ ] To: [ ]	29-8753			
8813 [ ]	0.18	390	R	05/13/2002
From: [ ] To: [ ]	29-8810			
From: [ ] To: [ ]	Cul-de-Sac/			
8814 [ ]	0.16	NA		
From: [ ] To: [ ]	29-05445(B)/			
From: [ ] To: [ ]	29-8816			
8815 LUPINE DEN DR	0.25	690	R	05/13/2002
From: [ ] To: [ ]	29-1545			
From: [ ] To: [ ]	Cul-de-Sac			
8816 LUPINE DEN CT	0.10	300	R	05/09/2002
From: [ ] To: [ ]	Cul-de-Sac			
From: [ ] To: [ ]	29-6744			
8818 DEERCREST MEADOW PL	0.12	210	R	05/13/2002
From: [ ] To: [ ]	Cul-de-Sac			
From: [ ] To: [ ]	Cul-de-Sac			
8819 TIMBERVIEW CT	0.08	240	R	05/09/2002
From: [ ] To: [ ]	29-676			
From: [ ] To: [ ]	Cul-de-Sac			
8820 SAVANNAH CROSSING CT	0.12	390	R	05/09/2002
From: [ ] To: [ ]	29-676			
From: [ ] To: [ ]	Cul-de-Sac			
8821 [ ]	0.11	110	R	05/09/2002
From: [ ] To: [ ]	29-665			
From: [ ] To: [ ]	29-8824			
8822 FRANKLIN CORNER LA	0.27	710	R	04/30/2002
From: [ ] To: [ ]	29-608; 29-6315			
From: [ ] To: [ ]	29-8822			
8823 ASTURIAN CT	0.05	200	R	04/30/2002
From: [ ] To: [ ]	Cul-de-Sac			
From: [ ] To: [ ]	Dead End			
8824 JONQUILLA CT	0.08	190	R	04/30/2002
From: [ ] To: [ ]	Cul-de-Sac			

Virginia Department of Transportation  
 Mobility Management Division  
 2003  
 Annual Average Daily Traffic Volume Estimates By Section of Route  
 Fairfax Maintenance Area

Route	Length	AADT	QA	Year
<b>Fairfax County</b>				
From: 29-608; 29-8548				
8825 OAK FARMS DR	0.37	1300	R	04/30/2002
To: 29-8944				
From: 29-8944				
8825 OAK FARMS DR	0.09	NA		
To: Cul-de-Sac				
From: Cul-de-Sac				
8826 MILLRACE ESTATES DR	0.10	190	R	05/13/2002
To: 29-702				
From: 29-5360				
8827 HAVENCREST ST	0.14	70	R	05/20/2002
To: 29-8828				
From: 29-8827				
8828 BERRY FARM CT	0.07	170	R	05/20/2002
To: Cul-de-Sac				
From: Cul-de-Sac				
8829 BENNETT FARMS CT	0.18	180	R	05/20/2002
To: 29-5360				
From: 29-8831				
8830 WHEELER WY	0.08	500	R	04/30/2002
To: 29-749				
From: Cul-de-Sac				
8831 HARRISON HOLLOW LA	0.14	470	R	04/30/2002
To: 29-8830				
From: 29-8830				
8831 HARRISON HOLLOW LA	0.08	NA		
To: Cul-de-Sac				
From: Cul-de-Sac				
8832 BARE ISLAND DR	0.30	1400	R	05/08/2003
To: 29-4978 Melville Lane				
From: 29-8832				
8833 EDGE ROCK DR	0.40	350	R	05/08/2003
To: 29-8832				
From: Cul-de-Sac				
8834 FLINT ROCK CT	0.05	80	R	05/08/2003
To: 29-8833				
From: 29-8833; 29-8836				
8835	0.13	150	R	04/22/2003
To: Cul-de-Sac				
From: Cul-de-Sac				
8836	0.05	80	R	04/22/2003
To: 29-8835; 29-8833				
From: Cul-de-Sac				
8837 FOX CREEK CT	0.09	100	R	04/22/2003
To: 29-8832				
From: 29-8832				
8838 SELBY BAY CT	0.06	90	R	04/22/2003
To: Cul-de-Sac				
From: Cul-de-Sac/				
8839	0.07	NA		
To: 29-00732(B)/				
From: 29-5927				
8840	0.46	740	R	05/15/2002
To: Cul-de-Sac				
From: Cul-de-Sac				
8841	0.25	500	R	05/15/2002
To: 29-8840				

Route	Length	AADT	QA	Year
<b>Fairfax County</b>				
From: 29-8841				
8842	0.06	80	R	05/15/2002
To: Cul-de-Sac				
From: 29-8840				
8843	0.03	NA		
To: Dead End				
From: Dead End				
8844 WILLOW CREEK LA	0.17	410	R	05/15/2002
To: 29-5678; 29-5689				
From: 29-8844				
8845 WHIMBRELL CT	0.13	150	R	05/17/2002
To: Cul-de-Sac				
From: 29-8840				
8846	0.13	310	R	05/15/2002
To: Cul-de-Sac				
From: 29-06318(B)/				
8847	0.05	NA		
To: Cul-de-Sac/				
From: Cul-de-Sac				
8848 CAMBRYAR ST	0.18	490	R	05/13/2003
To: 29-4441				
From: 29-701				
8849 MARYWOOD OAKS LA	0.06	NA		
To: Dead End				
From: Cul-de-Sac				
8850 PEACH CT	0.06	60	R	04/22/2003
To: 29-8665; 29-8851				
From: 29-8665; 29-8850				
8851	0.07	60	R	04/22/2003
To: Cul-de-Sac				
From: 29-8665; 29-8669				
8852	0.13	130	R	04/22/2003
To: Cul-de-Sac				
From: 29-8331; 29-8665				
8853 IVY GREEN RD	0.14	140	R	04/22/2003
To: Cul-de-Sac				
From: 29-8665				
8854 HOLLY HAVEN LA	0.13	130	R	04/22/2003
To: Cul-de-Sac				
From: Cul-de-Sac/				
8855 KRISTINA CT	0.08	70	R	04/08/2003
To: 29-01258(B)/				
From: 29-08024(B)/29-08618(R)/				
8858	0.05	NA		
To: Dead End/				
From: Cul-de-Sac/				
8860	0.39	3300	R	04/08/2003
To: 29-08024(L)/29-08633(L)/				
From: Cul-de-Sac/				
8861	0.10	150	R	04/08/2003
To: 29-08860(B)/				
From: Cul-de-Sac/				
8862	0.07	110	R	04/08/2003
To: 29-08860(B)/				
From: Cul-de-Sac/				
8863 CREEK BED CT	0.07	110	R	04/08/2003
To: 29-08860(B)/				

Virginia Department of Transportation  
 Mobility Management Division  
 2003  
 Annual Average Daily Traffic Volume Estimates By Section of Route  
 Fairfax Maintenance Area

Route	Length	AADT	QA	Year
<b>Fairfax County</b>				
From: 29-08701(B)/				
8869 WILLOW CROSSING CT	0.05	80	R	04/08/2003
To: Cul-de-Sac/				
From: 29-8324				
8871 TABOR LA	0.18	500	R	04/23/2003
To: Cul-de-Sac				
From: 29-8324				
8872 SILVERRUN CT	0.06	400	R	04/23/2003
To: Cul-de-Sac				
From: Cul-de-Sac				
8873 OAK POINTE WY	0.24	390	R	04/23/2003
To: Cul-de-Sac				
From: 29-8512				
8874 CENTURY OAK WY	0.06	360	R	04/23/2003
To: 29-8875				
From: Cul-de-Sac				
8875 CENTURY OAK CT	0.15	370	R	06/03/2003
To: Cul-de-Sac				
From: Dead End/				
8880	0.99	NA		
To: 29-00658(B)/29-00659(U)/NORTH				
From: SR-00028(B)/				
8882 BRADENTON DR	0.07	NA		
To: 29-08883(B)/				
From: Cul-de-Sac/				
8883 COMPTON VILLAGE DR	0.43	NA		
To: Dead End/				
From: 29-08883(B)/				
8884 COMPTON VILLAGE CT	0.16	NA		
To: Cul-de-Sac/				
From: SR-00028(B)/				
8885 TALAYAST DR	0.06	NA		
To: 29-08883(B)/				
From: Cul-de-Sac/				
8886 LINDEN CREEK CT	0.14	NA		
To: Cul-de-Sac/				
From: Dead End				
8887 NUTHATCH DR	0.06	270	R	04/24/2003
To: 29-8345				
From: Cul-de-Sac				
8889 LARKVIEW CT	0.18	250	R	04/24/2003
To: Cul-de-Sac				
From: 29-645				
8893 MISSIONARY LA	0.07	NA		
To: Dead End				
From: Cul-de-Sac				
8894 WINDJAMMER WY	0.29	320	R	04/29/2003
To: 29-8893				
From: 29-8635 BEGIN LOOP				
8895 WINDWARD DR	0.06	910	R	04/29/2003
To: 29-645; 29-5840				
From: 29-8635				
8896 WATERSIDE DR	0.10	100	R	04/29/2003
To: Cul-de-Sac				
From: Cul-de-Sac				
8897 YACHTHAVEN DR	0.13	160	R	04/29/2003
To: 29-8635				

Route	Length	AADT	QA	Year
<b>Fairfax County</b>				
From: Cul-de-Sac				
8899 WHITESTONE HILL CT	0.10	90	R	05/16/2002
To: 29-695				
From: Cul-de-Sac				
8900 OAKTON PLANTATION LA	0.20	320	R	05/16/2002
To: 29-673				
From: 29-8900				
8901 OAKTON PLANTATION CT	0.08	100	R	05/16/2002
To: Cul-de-Sac				
From: 29-08903(B)/				
8902 LAMBIANCE DR	0.04	NA		
To: 29-00695(B)/				
From: Cul-de-Sac/				
8903 AVIGNON BV	0.22	NA		
To: Cul-de-Sac/				
From: Cul-de-Sac/				
8904	0.05	NA		
To: 29-08903(B)/				
From: Cul-de-Sac/				
8905 WALDEN WOODS CT	0.04	NA		
To: 29-03615(B)/				
From: 29-03615(B)/				
8906 COTTONWOOD ST	0.04	NA		
To: Cul-de-Sac/				
From: 29-01956(B)/				
8914 FIELDING LEWIS WY	0.15	NA		
To: Cul-de-Sac/				
From: Cul-de-Sac/				
8915 HIGHLAND GLENN PL	0.16	NA		
To: 29-03474(B)/				
From: Cul-de-Sac/				
8919 SANDBURG RIDGE CT	0.06	NA		
To: 29-00936(B)/				
From: Cul-de-Sac/				
8926 WATTERS GLEN CT	0.05	NA		
To: 29-00695(B)/				
From: 29-00695(B)/				
8928 MONTVIEW CT	0.07	NA		
To: Cul-de-Sac/				
From: 29-00650(B)/				
8929	0.24	NA		
To: 29-03668(B)/				
From: 29-08720(B)/				
8930 LAUREN OAKS CT	0.22	NA		
To: Cul-de-Sac/				
From: 29-08930(B)/				
8931 ASHLEIGH OAKS CT	0.09	NA		
To: Cul-de-Sac/				
From: 29-06563(B)/				
8937	0.07	NA		
To: Cul-de-Sac/				
From: Cul-de-Sac/				
8938 WEINSTEIN CT	0.15	160	R	05/05/2003
To: 29-03738(B)/				
From: Dead End/				
8939	0.03	80	R	05/05/2003
To: 29-08938(B)/				

Virginia Department of Transportation  
 Mobility Management Division  
 2003  
 Annual Average Daily Traffic Volume Estimates By Section of Route  
 Fairfax Maintenance Area

Route	Length	AADT	QA	Year
<b>Fairfax County</b>				
From: [ ] To: [ ]				
(8940) AMBER OAKS CT	0.14	NA		
From: [ ] To: [ ]				
(8941) OAK SHADOW DR	0.30	NA		
From: [ ] To: [ ]				
(8942) OWLSLEY WY	0.09	NA		
From: [ ] To: [ ]				
(8943) [ ]	0.04	NA		
From: [ ] To: [ ]				
(8944) WINTER OAKS WY	0.11	NA		
From: [ ] To: [ ]				
(8949) [ ]	0.34	460	R	04/02/2003
From: [ ] To: [ ]				
(8950) NALLS FARM WY	0.61	200	R	05/02/2002
From: [ ] To: [ ]				
(8951) NALLS DAIRY CT	0.24	310	R	05/02/2002
From: [ ] To: [ ]				
(8952) JACKSON TAVERN WY	0.19	240	R	05/02/2002
From: [ ] To: [ ]				
(8955) DYLAN SCHAR CT	0.07	NA		
From: [ ] To: [ ]				
(8962) OX MEADOW DR	0.15	NA		
From: [ ] To: [ ]				
(8963) OX MEADOW CT	0.11	NA		
From: [ ] To: [ ]				
(8965) [ ]	0.28	NA		
From: [ ] To: [ ]				
(8966) COMMODORE CT	0.14	NA		
From: [ ] To: [ ]				
(8967) BLAKESLEY HALL CT	0.15	NA		
From: [ ] To: [ ]				
(8968) AUTUMN CREST DR	0.11	NA		
From: [ ] To: [ ]				
(8972) [ ]	0.15	NA		
From: [ ] To: [ ]				
(8981) PARAPET WY	0.42	NA		
From: [ ] To: [ ]				
(8982) OAKTON CHASE CT	0.13	NA		
From: [ ] To: [ ]				

Route	Length	AADT	QA	Year
<b>Fairfax County</b>				
From: [ ] To: [ ]				
(8984) PROFFITT ESTATES CT	0.10	NA		
From: [ ] To: [ ]				
(8985) MILL HEIGHTS DR	0.16	NA		
From: [ ] To: [ ]				
(8987) [ ]	0.05	NA		
From: [ ] To: [ ]				
(8988) PINEY POINT PL	0.10	NA		
From: [ ] To: [ ]				
(8989) [ ]	0.43	NA		
From: [ ] To: [ ]				
(8990) RIPPLEMEADE CT	0.07	NA		
From: [ ] To: [ ]				
(8991) GLENLAWN PL	0.14	NA		
From: [ ] To: [ ]				
(8993) CLIFF DR	0.11	NA		
From: [ ] To: [ ]				
(8994) EAGLE CLIFF DR	0.14	NA		
From: [ ] To: [ ]				
(8995) BANNERWOOD CT	0.08	NA		
From: [ ] To: [ ]				
(8996) [ ]	0.18	NA		
From: [ ] To: [ ]				
(8997) WILLIAMS MEADOW CT	0.33	NA		
From: [ ] To: [ ]				
(8998) THACKER HILL CT	0.10	NA		
From: [ ] To: [ ]				
(8999) [ ]	0.09	NA		
From: [ ] To: [ ]				
(9127) [ ]	0.27	970	R	1991
From: [ ] To: [ ]				
<b>City of Fairfax</b>				
From: [ ] To: [ ]				
(9128) [ ]	0.18	1700	R	1991
From: [ ] To: [ ]				
<b>Fairfax County</b>				
From: [ ] To: [ ]				
(9129) GEORGE C MARSHALL DR	0.20	610	R	1991
From: [ ] To: [ ]				
(9130) [ ]	0.04	320	R	1991
From: [ ] To: [ ]				

Virginia Department of Transportation  
 Mobility Management Division  
 2003  
 Annual Average Daily Traffic Volume Estimates By Section of Route  
 Fairfax Maintenance Area

Route	Length	AADT	QA	Year
<b>Fairfax County</b>				
From: Franklin Sherman School 9131	0.09	490	R	1991
To: FRANKLIN SHE/				
From: Franklin School 9132	0.04	240	R	1991
To: 29-613; 29-644				
From: Dunn Loring School 9133	0.06	440	R	1991
To: 29-650				
From: Forestville School 9134	0.08	380	R	1991
To: 29-717 Utterback Store Rd				
From: Floris School 9135	0.05	410	R	1999
To: 29-657				
<b>City of Fairfax</b>				
From: Fairfax Elementary School 9136	0.08	290	R	1991
To: FAIRFAX ELEM/				
<b>Fairfax County</b>				
From: Annandale School 9137	0.11	270	R	1991
To: SR 244				
From: Oakdale School 9138	0.11	300	R	1991
To: SR 123; 29-655				
From: Baileys Crossroads School 9139	0.15	230	R	2002
To: Cul-de-Sac				
From: Lorton School 9140	0.09	140	R	1991
To: 29-642 Lorton Rd				
From: Woodlawn School 9141	0.06	220	R	1991
To: 29-1033				
From: Clifton School 9523	0.18	200	R	1991
To: 29-645; 29-9792				
From: Annandale High School 9589	0.27	610	R	1991
To: 29-2249				
From: New Baileys X-Roads School 9590	0.14	240	R	1991
To: 29-943; 29-980				
From: Belle View School 9591	0.11	320	R	1991
To: 29-629				
From: Belvedere School 9592	0.09	590	R	1991
To: SR 244				
From: Bucknell School 9593	0.13	180	R	1991
To: 29-1361; 29-1362				
From: Burke School 9594	0.07	370	R	1991
To: 29-645				

Route	Length	AADT	QA	Year
<b>Fairfax County</b>				
From: Cameron School 9595	0.08	190	R	1991
To: 29-1625				
From: Centreville School 9596	0.14	140	R	1986
To: 29-620				
From: Chesterbrook School 9597	0.07	470	R	04/02/2002
To: 29-695				
<b>City of Fairfax</b>				
From: Eleven Oak Elem School 9598	0.06	190	R	1991
To: Eleven Oak Elem School				
<b>Fairfax County</b>				
From: Fairview School 9599	0.07	320	R	1991
To: SR 123				
<b>City of Falls Church</b>				
From: Falls Church School 9600	0.16	840	R	1991
To: SR 338				
<b>Fairfax County</b>				
From: Flint Hill School 9601	0.07	780	R	1991
To: FR-256				
From: Freedom Hill School 9602	0.05	240	R	1991
To: 29-837				
From: Garfield School 9603	0.10	260	R	1991
To: 29-644; 29-1132				
From: Graham Road School 9604	0.10	360	R	1991
To: 29-1720				
From: Haycock School 9605	0.08	520	R	1991
To: 29-703				
<b>Town of Herndon</b>				
From: Herndon School 9606	0.28	320	R	1991
To: Herndon School				
<b>Fairfax County</b>				
From: Hollin Hall School 9607	0.15	220	R	1991
To: 29-848; 29-2121				
From: Hollin Hall School 9608	0.10	360	R	1991
To: 29-629				
From: James Lee Elem School 9609	0.11	200	R	1991
To: 29-649				
From: Lincolnia School 9610	0.09	530	R	1991
To: 29-713 Beauregard St				
<b>Town of Vienna</b>				
From: Louise Arche School 9611	0.03	290	R	1991
To: LOUISE ARCHE/				



Virginia Department of Transportation  
 Mobility Management Division  
 2003  
 Annual Average Daily Traffic Volume Estimates By Section of Route  
 Fairfax Maintenance Area

Route	Length	AADT	QA	Year
<b>Fairfax County</b>				
From: Luther Jackson School				
(9612) To: 29-650	0.11	440	R	1991
From: Mt Eagle School				
(9613) To: SR 241	0.14	290	R	1991
<b>Loudoun County</b>				
From: Oak Grove School				
(9614) To: Dead End	0.05	210	R	1991
<b>Fairfax County</b>				
From: Pimmit Hill School				
(9615) To: 29-2724 Lisle Ave	0.06	190	R	1991
From: Pine Springs School				
(9616) To: 29-2939	0.12	350	R	1991
From: Sleepy Hollow School				
(9617) To: 29-613	0.08	410	R	1991
From: Timberlane School				
(9618) To: 29-705	0.08	360	R	1991
<b>Town of Vienna</b>				
From: Vienna School				
(9619) To: SCHOOL/	0.08	320	R	1991
<b>Fairfax County</b>				
From: Virginia Hills School				
(9620) To: 29-1425	0.11	230	R	1991
From: Wakefield School				
(9621) To: 29-2661	0.10	580	R	1991
From: Westlawn School				
(9622) To: 29-2305; 29-2306	0.07	240	R	1991
From: Westmore School				
(9623) To: Cul-de-Sac	0.11	310	R	1991
From: Weyanoke School				
(9624) To: 29-620	0.14	650	R	1991
From: Woodburn School				
(9625) To: 29-650; 29-1177	0.07	270	R	1991
From: Woodley Hill School				
(9626) To: 29-623	0.07	180	R	1991
From: Masonville School				
(9684) To: 29-2295 Wayne Dr	0.13	250	R	1991
From: Lemon Road School				
(9685) To: 29-695	0.07	710	R	04/02/2002
From: McLean High School				
(9686) To: 29-693	0.76	1700	R	1991

Route	Length	AADT	QA	Year
<b>Fairfax County</b>				
From: Floris School				
(9687) To: 29-657	0.08	490	R	1991
From: Groveton High School				
(9688) To: 29-1405 Popkins La	0.25	1200	R	1991
From: Cedar Lane School				
(9689) To: 29-698	0.08	220	R	1991
From: Crestwood School				
(9690) To: 29-1193 Hanover Ave	0.08	270	R	1991
From: Woodley West School				
(9691) To: 29-2436	0.06	310	R	04/02/2002
From: Washington Irving Int School				
(9781) To: 29-644	0.14	540	R	1991
From: Longfellow Int School				
(9782) To: 29-693	0.16	530	R	1991
From: Henry Thoreau Int Sch				
(9783) To: 29-693	0.13	510	R	1991
From: Marshall Rd Elem School				
(9784) To: SR 243	0.09	330	R	1991
From: J G Whittier Int School				
(9785) To: 29-2338	0.25	450	R	1991
From: Lewinsville Elem School				
(9786) To: ELEM SCH/	0.14	250	R	1991
From: JEB Stuart High School				
(9787) To: 29-1976	0.25	820	R	1991
From: Walt Whitman Elem School				
(9788) To: 29-623	0.11	500	R	1991
From: McLean High School				
(9789) To: 29-9686	0.08	370	R	1991
From: Mantua Elem School				
(9790) To: 29-2761	0.09	330	R	1991
From: Keen Mill Rd Elem School				
(9791) To: 29-3310	0.09	300	R	1991
From: Clifton Elem School				
(9792) To: 29-645; 29-9523	0.23	420	R	1991
From: Ellen Glasgow Int School				
(9793) To: 29-2874	0.20	540	R	1991
From: Mark Twain Int School				
(9794) To: 29-644	0.15	430	R	1991

Virginia Department of Transportation  
 Mobility Management Division  
 2003  
 Annual Average Daily Traffic Volume Estimates By Section of Route  
 Fairfax Maintenance Area

Route	Length	AADT	QA	Year
<b>Fairfax County</b>				
From: Wm C Bryant Int School				
(9795) To: 29-630 Quander Rd	0.21	390	R	1991
From: Waynewood Elen School				
(9796) To: 29-2158	0.14	230	R	1991
From: Glen Forest Elem School				
(9797) To: 29-2158	0.06	280	R	1991
From: N Springfield Elem School				
(9809) To: 29-2773	0.16	240	R	1991
From: Bren Mar Park Elem School				
(9810) To: 29-2606 & 2617	0.13	150	R	1991
From: Lynbrook Elem School				
(9811) To: 29-617 Backlick Rd	0.17	370	R	1991
From: Edsall Park Elem School				
(9825) To: 29-648 Edsall Rd	0.06	320	R	1991
From: Bush Hill Elem School				
(9826) To: 29-782 Westchester St	0.04	240	R	1991
From: Devonshire Elem School				
(9827) To: 29-1720	0.12	260	R	1991
From: Lee High School				
(9828) To: Cul-de-Sac	0.40	1000	R	1991
From: Rose Hill Elem School				
(9829) To: 29-1635; 29-1685	0.07	280	R	1991
From: Guston Elem School				
(9830) To: SR 242	0.04	180	R	1986
From: 29-04326(B)/				
(10000) To: 29-00891(U)/29-06779(B)/	0.08	170	R	05/19/2003
From: Cul-de-Sac/				
(10005) LASSWADE LA To: 29-07186(B)/	0.17	NA		
From: 29-10005(B)/				
(10006) DALKEITH CT To: Cul-de-Sac/	0.10	NA		
From: Cul-de-Sac/				
(10007) GENEVA HILL CT To: 29-07186(B)/	0.14	NA		
From: 29-08110(B)/				
(10019) OAKWOOD RD To: 29-00613(B)/	0.13	NA		
From: Cul-de-Sac/				
(10020) ELATI CT To: 29-00718(B)/	0.10	120	R	05/15/2003
From: Cul-de-Sac/				
(10021) WOODLAND LAKE DR To: 29-00718(B)/	0.09	130	R	05/15/2003

Route	Length	AADT	QA	Year
<b>Fairfax County</b>				
From: Cul-de-Sac/				
(10022) JEAN LOUISE WY To: 29-00718(B)/	0.11	NA		
From: 29-10022(B)/				
(10023) DOROTHY BOLTON CT To: Cul-de-Sac/	0.15	NA		
From: Dead End/				
(10050) RACHAEL MANOR DR To: 29-07709(B)/	0.08	NA		
From: 29-10050(B)/				
(10051) ASHLEY MANOR CT To: Cul-de-Sac/	0.07	NA		
From: 29-00654(B)/				
(10052) To: Cul-de-Sac/	0.06	NA		
From: 29-01258(B)/29-08855(U)/				
(10055) BERKSHIRE WOODS DR To: 29-10056(B)/	0.06	NA		
From: Cul-de-Sac/				
(10056) ANNAMOHR DR To: Cul-de-Sac/	0.21	NA		
From: Dead End/				
(10057) OWENS GLEN DR To: 29-10056(B)/	0.06	NA		
From: Cul-de-Sac/				
(10058) ELSA CT To: 29-10057(B)/	0.07	NA		
From: Cul-de-Sac/				
(10060) HEART LEAF CT To: 29-07975(B)/	0.08	160	R	05/05/2003
From: Cul-de-Sac/				
(10065) POPLAR VALLEY CT To: 29-07988(B)/	0.18	NA		
From: Cul-de-Sac/				
(10066) MAPLE VALLEY CT To: 29-07988(B)/	0.05	NA		
From: 29-00645(B)/				
(10067) AUSTRIAN PINE CT To: Cul-de-Sac/	0.08	NA		
From: Cul-de-Sac/				
(10073) KEYS CT To: Cul-de-Sac/	0.19	NA		
From: 29-08283(B)/				
(10074) JARIST CT To: Cul-de-Sac/	0.06	NA		
From: Dead End/				
(10075) To: 29-08499(B)/	0.22	NA		
From: Dead End/				
(10081) BALMORAL FOREST RD To: 29-00658(B)/	0.77	NA		
From: Cul-de-Sac/				
(10082) IVAKOTA RD To: 29-10081(B)/	0.33	NA		
From: 29-10081(B)/				
(10083) BALMORAL FOREST CT To: Cul-de-Sac/	0.09	NA		

Virginia Department of Transportation  
 Mobility Management Division  
 2003  
 Annual Average Daily Traffic Volume Estimates By Section of Route  
 Fairfax Maintenance Area

Route	Length	AADT	QA	Year
<b>Fairfax County</b>				
From: 29-10091(B)/				
10088 To: 29-06935(B)/	0.20	NA		
From: 29-10088(B)/				
10089 To: Dead End/	0.04	NA		
From: 29-10088(B)/				
10090 DAY VALLEY CT To: Cul-de-Sac/	0.05	NA		
From: 29-10092(B)/				
10091 HIRST VALLEY WY To: Cul-de-Sac/	0.12	NA		
From: Cul-de-Sac/				
10092 GRAY VALLEY CT To: Cul-de-Sac/	0.14	NA		
From: Cul-de-Sac/				
10096 SIMPSON LA To: RTE. 645	0.12	NA		
From: Cul-de-Sac/				
10097 CASWELL CT To: Cul-de-Sac/	0.14	NA		
From: Cul-de-Sac/				
10100 PREAKNESS LA To: Cul-de-Sac/	0.25	NA		
From: Cul-de-Sac/				
10101 BRIGHT SILK DR To: 29-10100(B)/	0.06	NA		
From: 29-10100(B)/				
10102 BRAIDED MANE CT To: Cul-de-Sac/	0.09	NA		
From: 29-08629(B)/				
10150 FARRAHS CAVALRY RD To: 29-00859(B)/	0.18	570	R	04/14/2003
From: 29-00859(B)/				
10151 FOLKERS LD To: Dead End/	0.05	120	R	04/14/2003
From: 29-10151(B)/				
10152 CRIM STATION RD To: Dead End/	0.03	70	R	04/14/2003
From: Dead End/				
10197 LINCOLN DR To: 29-01258(B)/	0.23	480	R	05/05/2003
From: 29-10197(B)/				
10198 GAGNE DR To: 29-10199(B)/	0.07	390	R	05/05/2003
From: Cul-de-Sac/				
10199 GAGNE CT To: Cul-de-Sac/	0.16	320	R	05/05/2003
From: Cul-de-Sac/				
10200 HOLLY PROSPECT CT To: 29-00643(B)/29-06722(U)/	0.09	280	R	06/03/2003
From: 29-00600(B)/				
10204 To: Cul-de-Sac/	0.08	NA		
From: Cul-de-Sac/				
10205 MAINSAIL CT To: 29-07722(B)/	0.12	NA		

Route	Length	AADT	QA	Year
<b>Fairfax County</b>				
From: Cul-de-Sac/				
10213 FISHER WOODS DR To: 29-00637(B)/	0.22	NA		
From: Cul-de-Sac/				
10214 CORDER LA To: 29-10213(B)/	0.26	NA		
From: 29-00611(B)/				
10215 To: Cul-de-Sac/	0.20	NA		
From: SR-00123(B)/				
10223 HOLLYMEADE DR To: Cul-de-Sac/	0.27	NA		
From: Cul-de-Sac/				
10224 HOLLISTER CT To: 29-10223(B)/	0.05	NA		
From: Cul-de-Sac/				
10226 BIRCHFIELD WY To: 29-10226(B)/	0.13	NA		
From: Cul-de-Sac/				
10226 HIGHGROVE CT To: Cul-de-Sac/	0.15	NA		
From: 29-10239(B)/				
10238 MCWEADON LA To: 29-01296(B)/	0.13	NA		
From: Cul-de-Sac/				
10239 AYERS MEADOW LA To: Cul-de-Sac/	0.17	NA		
From: Cul-de-Sac/				
10250 BONAVENTURE DR To: Cul-de-Sac/	0.13	NA		
From: Cul-de-Sac/				
10251 SHIRLEY GATE CT To: 29-00655(B)/	0.18	NA		
From: 29-00784(B)/29-08803(R)/				
10255 TATE CT To: Cul-de-Sac/	0.11	NA		
From: 29-00837(B)/				
10266 MAJESTIC KNOLLS CT To: Cul-de-Sac/	0.05	NA		
From: Cul-de-Sac/				
10270 BRENNER CT To: Cul-de-Sac/	0.12	NA		
From: 29-00675(B)/				
10271 To: Dead End/	0.12	NA		
From: US-00050(B)/29-01475(R)/				
10272 To: US-00029(B)/	0.51	NA		
From: Cul-de-Sac/				
10278 Cody Rd To: 29-7115 Oakcroft Way	0.09	NA		
From: 29-7115 Oakcroft Way				
10278 Cody Rd To: Cul-de-Sac/	0.13	NA		
From: 29-10278 Cody Rd				
10279 Cody Court To: Cul-de-Sac/	0.09	NA		

Virginia Department of Transportation  
 Mobility Management Division  
 2003  
 Annual Average Daily Traffic Volume Estimates By Section of Route  
 Fairfax Maintenance Area

Route	Length	AADT	QA	Year
<b>Fairfax County</b>				
From: Cul-de-Sac/				
(10280) SLEDDING HILL RD	0.24	NA		
To: 29-00672(B)/				
From: Dead End/				
(10288) BONDS RIDGE CT	0.10	NA		
To: 29-07466(B)/				
From: 29-00664(B)/				
(10296)	0.19	NA		
To: Dead End/				
From: Dead End/				
(10297) LANCE LA	0.08	NA		
To: 29-10296(B)/				
From: Cul-de-Sac/				
(10298) EAST OAK CT	0.05	NA		
To: 29-10296(B)/				
From: Cul-de-Sac/				
(10350)	0.26	NA		
To: SR-00228(B)/				
From: 29-10350(B)/				
(10351) THURBER ST	0.27	NA		
To: Cul-de-Sac/				
From: 29-10354(B)/				
(10352)	0.37	NA		
To: Cul-de-Sac/				
From: Dead End/				
(10353) MOORMONT AV	0.04	NA		
To: 29-10352(B)/				
From: Cul-de-Sac/				
(10354)	0.11	NA		
To: Dead End/				
From: Cul-de-Sac/				
(10370) FAIRFAX DR	0.15	NA		
To: 29-03594(B)/				
From: Cul-de-Sac/				
(10400) NORAL PL	0.13	NA		
To: 29-00629(B)/				
From: Dead End/				
(10407) CYRENE BV	0.11	NA		
To: 29-00779(B)/				
From: 29-00613(B)/29-08699(U)/				
(10420) GREENDALE VILLAGE DR	0.43	NA		
To: Dead End/				
From: Dead End/				
(10450) HESSICK CT	0.20	NA		
To: 29-00606(B)/29-00674(R)/SOUTH				
From: Cul-de-Sac/				
(10451)	0.12	NA		
To: 29-10450(B)/				
From: 29-10451(B)/				
(10452)	0.05	NA		
To: Cul-de-Sac/				
From: 29-10454(B)/29-10455(U)/				
(10453)	0.39	NA		
To: 29-02511(B)/				
From: Cul-de-Sac/				
(10454)	0.22	NA		
To: Cul-de-Sac/				

Route	Length	AADT	QA	Year
<b>Fairfax County</b>				
From: Cul-de-Sac/				
(10455)	0.07	NA		
To: 29-10454(B)/29-10453(U)/				
From: Cul-de-Sac/				
(10456)	0.07	NA		
To: 29-10454(B)/				
From: 29-00674(B)/				
(10472) PARKERHOUSE DR	0.14	NA		
To: Dead End/				
From: Cul-de-Sac/				
(10473)	0.35	NA		
To: 29-06123(B)/				
From: 29-10473(B)/				
(10474)	0.12	NA		
To: Cul-de-Sac/				
From: 29-00674(B)/				
(10475) COBBLE MILL RD	0.06	NA		
To: 29-10476(B)/				
From: Cul-de-Sac/				
(10476)	0.36	NA		
To: 29-06941(B)/				
From: Cul-de-Sac/				
(10477) DUNN MEADOW CT	0.17	NA		
To: Cul-de-Sac/				
From: Cul-de-Sac/				
(10480)	0.14	NA		
To: 29-00676(B)/				
From: Cul-de-Sac/				
(10481) LEWINSVILLE MEWS CT	0.14	NA		
To: 29-00694(B)/				
From: 29-00694(B)/29-02752(U)/				
(10482)	0.60	NA		
To: 29-10485(B)/				
From: 29-10482(B)/				
(10483) PRESTWOULD PL	0.05	NA		
To: Dead End/				
From: Dead End/				
(10484) MIRADOR PL	0.07	NA		
To: 29-10482(B)/				
From: 29-10482(B)/				
(10485)	0.60	NA		
To: 29-00694(B)/29-02171(U)/				
From: SR-00193(B)/				
(10500) DOGUE HILL LA	0.16	NA		
To: Cul-de-Sac/				
From: Cul-de-Sac/				
(10551)	0.08	NA		
To: 29-00652(B)/				
<b>City of Falls Church</b>				
From: Dead End				
(110)	0.09	NA		
To: 110-6749 West St				
From: 110-40				
(2110)	0.19	NA		
To: 110-34				
From: 29-1706 JB-29-110 SCL FALLS CHURCH				
(3110)	0.26	NA		
To: SR 7				

Virginia Department of Transportation  
 Mobility Management Division  
 2003  
 Annual Average Daily Traffic Volume Estimates By Section of Route  
 Fairfax Maintenance Area

Route	Length	AADT	QA	Year
<b>City of Falls Church</b>				
From: SR 7				
4 110	0.23	NA		
To: 29-1744 JB-110 NCL FALLS CHURCH				
From: Cul-de-Sac				
5 110	0.04	NA		
To: 110-82				
From: SR 7				
6 110	0.32	NA		
To: 110-18				
From: US 29; 29-1714				
7 110	0.28	NA		
To: 110-71; 110-73				
From: 110-28				
8 110	0.06	NA		
To: Dead End				
From: SR 7				
9 110	0.09	NA		
To: Cul-de-Sac				
From: 29-1704 JB-29-110 SCL FALLS CHURCH				
10 110	0.09	NA		
To: 110-3				
From: 110-38				
11 110	0.09	NA		
To: 110-19				
From: 110-6767 Great Falls St				
12 110	0.13	NA		
To: 110-51 SOUTH				
From: 110-51 NORTH				
12 110	0.06	NA		
To: 110-110 Cul-de-Sac ECL FALLS CHURCH00- ARLI				
From: SR 338				
13 110	0.12	NA		
To: 110-15				
From: 29-1766; 29-2378; 110-19 JB-29-11				
14 110	0.37	NA		
To: 110-6749 WEST				
From: 110-6749 EAST				
14 110	0.13	NA		
To: 110-32				
From: US 29				
15 110	0.47	NA		
To: 110-6799 Cherry St				
From: SR 7				
16 110	0.12	NA		
To: Dead End				
From: Cul-de-Sac				
17 110	0.06	NA		
To: 110-6795				
From: 110-86				
18 110	0.29	NA		
To: 110-6794				
From: 110-6749 West St				
19 110	0.15	NA		
To: 29-1766; 29-2378; 110-14 JB-29-11				
From: 110-76				
20 110	0.26	NA		
To: 110-61				

Route	Length	AADT	QA	Year
<b>City of Falls Church</b>				
From: 110-49				
21 110	0.06	NA		
To: Dead End				
From: US 29; 29-1716				
22 110	0.24	NA		
To: 110-71				
From: 110-74				
23 110	0.06	NA		
To: 110-49				
From: 110-63				
24 110	0.10	NA		
To: 110-69				
From: JB-29-110 GORDONS ROAD WCL FALLS				
25 110	0.15	NA		
To: SR 7				
From: US 29; 29-1715				
26 110	0.27	NA		
To: 110-71				
From: 110-6774 Lincoln Ave				
27 110	0.18	290	G	2003
To: 110-6749 N West St				
From: 110-6749 West St				
27 110	0.07	NA		
To: 29-1747 JB-29-110 NCL Falls Church				
From: 110-6749 West St				
28 110	0.29	NA		
To: 29-1745; 110-77 JB-110 NCL FALLS CHU				
From: 110-87				
29 110	0.15	NA		
To: 110-6609 Annandale Rd				
From: Cul-de-Sac				
30 110	0.10	NA		
To: 110-87				
From: 110-6749 West St				
31 110	0.16	NA		
To: 29-2318 JB-29-110 NCL FALLS CHURCH				
From: 110-59				
32 110	0.13	NA		
To: 110-14				
From: 110-34 SOUTH				
33 110	0.33	NA		
To: 110-34 NORTH				
From: US 29				
34 110	0.35	NA		
To: 110-80 WEST				
From: 110-80 EAST				
34 110	0.25	NA		
To: 110-59				
From: 110-29				
35 110	0.18	NA		
To: Cul-de-Sac				
From: 110-49				
36 110	0.06	NA		
To: Cul-de-Sac				
From: Cul-de-Sac				
37 110	0.10	NA		
To: 110-6799 Cherry St				

Virginia Department of Transportation  
 Mobility Management Division  
 2003  
 Annual Average Daily Traffic Volume Estimates By Section of Route  
 Fairfax Maintenance Area

Route	Length	AADT	QA	Year
<b>City of Falls Church</b>				
From: 110-6749 West St				
(38) To: 29-2377 JB-110 NCL FALLS CHURCH	0.09	NA		
From: Cul-de-Sac				
(39) To: 110-14	0.20	NA		
From: 110-80				
(40) To: 110-76	0.15	NA		
From: 110-12				
(41) To: Cul-de-Sac	0.07	NA		
From: 29-2337 JB-29-110 WCL FALLS CHURCH				
(42) To: 110-6749 West St	0.22	NA		
From: SR 7				
(43) To: 110-6794	0.27	NA		
From: 110-76				
(44) To: Cul-de-Sac	0.05	NA		
From: 110-6795				
(45) To: Dead End	0.56	NA		
From: 29-1705 JB-29-110 SCL FALLS CHURCH				
(46) To: SR 338	0.03	NA		
From: Dead End				
(47) To: 110-64	0.03	NA		
From: 110-64				
(48) To: 110-14	0.21	NA		
From: US 29				
(49) To: 110-6794(B)/	0.81	NA		
From: 29-1707 JB-29-110 SCL FALLS CHURCH				
(50) To: SR 338	0.03	NA		
From: 110-6774 Lincoln Ave				
(51) To: JB--110 NCL FALLS CHURCH	0.15	NA		
From: 110-54				
(52) To: N. FAIRFAX STREET	0.20	NA		
From: Dead End				
(53) To: 29-5171 JB-29-110 WCL FALLS CHURCH	0.01	NA		
From: SR 7				
(54) To: 110-6794	0.29	NA		
From: 110-12				
(55) To: Cul-de-Sac	0.10	NA		
From: 110-16				
(56) To: 110-4	0.16	NA		

Route	Length	AADT	QA	Year
<b>City of Falls Church</b>				
From: 110-6749 West St				
(57) To: US 29	0.88	NA		
From: US 29				
(58) To: Cul-de-Sac	0.07	NA		
From: 110-6795				
(59) To: 110-6749 EAST	0.43	NA		
From: 110-6749 WEST				
(59) To: 110-14	0.13	NA		
From: 110-59				
(60) To: 110-14	0.14	NA		
From: SR 7				
(61) To: 110-6767 Great Falls St	0.33	NA		
From: 110-6774 Lincoln Ave				
(62) To: 110-31	0.10	NA		
From: Cul-de-Sac				
(63) To: 110-6749 EAST	0.63	NA		
From: 110-6749 WEST				
(63) To: 29-2612 JB-29-110 WCL FALLS CHURCH	0.04	NA		
From: 110-6749 West St				
(64) To: 110-34	0.28	NA		
From: 110-6792 WEST				
(65) To: 110-6792 EAST	0.14	NA		
From: 110-87				
(66) To: 110-6767 Great Falls St	0.22	NA		
From: 110-63 Poplar Drive				
(67) Robinson Place To: 110-69 Rosemary Lane	0.11	120	G	2003
From: Dead End				
(68) To: 110-87 SOUTH	0.09	NA		
From: 110-87 NORTH				
(68) To: Dead End	0.14	NA		
From: US 29				
(69) To: 110-71	0.28	NA		
From: Cul-de-Sac				
(70) To: 110-71	0.04	NA		
From: 110-63				
(71) To: 110-7; 110-73	0.46	NA		
From: 29-1703 JB-29-110 SCL FALLS CHURCH				
(72) To: SR 338	0.03	NA		

Virginia Department of Transportation  
 Mobility Management Division  
 2003  
 Annual Average Daily Traffic Volume Estimates By Section of Route  
 Fairfax Maintenance Area

Route	Length	AADT	QA	Year
<b>City of Falls Church</b>				
From: 110-7; 110-71				
(73) To: 110-87	0.22	NA		
From: Dead End				
(74) To: 110-23	0.09	NA		
From: 110-76				
(75) To: Cul-de-Sac	0.04	NA		
From: 110-63				
(76) To: 110-6774 Lincoln Ave	0.88	NA		
From: 110-56				
(77) To: 29-1745; 110-28 JB-110 NCL FALLS CHU	0.13	NA		
From: 110-6774 Lincoln Ave				
(78) To: 29-2375 JB-29-110 NCL FALLS CHURCH	0.06	NA		
From: 110-6792; Gap				
(79) To: 110-00093(B)/	0.15	NA		
From: 29-1777 JB-29-110 WCL FALLS CHURCH				
(80) To: 110-6795	0.45	NA		
From: 110-63				
(81) To: 110-69	0.11	NA		
From: 110-6792				
(82) To: B--110 N. TUCKAHOE STREET NCL FALLS CH	0.24	NA		
From: 110-6 SOUTH				
(83) To: 110-6 NORTH	0.19	NA		
From: 110-93; Gap				
(84) To: 110-6794	0.14	NA		
From: 110-86				
(85) To: 110-6794	0.30	NA		
From: 110-6				
(86) To: Dead End	0.26	NA		
From: Cul-de-Sac				
(87) To: 110-57 EAST	0.46	NA		
From: 110-57 WEST				
(87) To: 110-6767 Great Falls St	0.21	NA		
From: 110-6774 Lincoln Ave				
(88) To: Cul-de-Sac	0.04	NA		
From: 110-6774 Lincoln Ave				
(89) To: 110-31	0.10	NA		
From: 29-2331 JB-29-110 WCL FALLS CHURCH				
(90) To: Cul-de-Sac	0.10	NA		

Route	Length	AADT	QA	Year
<b>City of Falls Church</b>				
From: US 29; 29-1713				
(91) To: W WESTMORELAND ROAD	0.18	NA		
From: NCL Falls Church				
(92) Yucatan St To: 110-6774 Lincoln Ave	0.02	NA		
From: 110-85				
(93) To: JB--110; 11TH STREET ECL FALLS CHURCH	0.14	NA		
From: SCL Falls Church, 29-649				
(6609) Annandale Rd To: US 29 Washington Highway	0.13	NA		
From: US 29 Washington St				
(6609) Annandale Rd To: SR 7	0.35	5800	G	2003
From: 29-613 Wilson Blvd, SCL Falls Church				
(6682) Roosevelt Blvd To: 110-6729 Roosevelt St	0.35	20000	G	2003
From: 110-6792				
(6682) Roosevelt St To: 00-6682 NCL Falls Church	0.05	21000	G	2003
From: WCL Falls Church, 29-705				
(6749) West St To: Poplar Drive	0.12	5700	G	2003
From: Parker St				
(6749) West St To: SR 7 Broad St	0.29	5900	G	2003
From: SR 7 Broad St				
(6749) West St To: 110-6767 Great Falls St	0.24	7200	G	2003
From: 110-6767 Great Falls St				
(6749) West St To: NCL Falls Church, 29-1794 Brily Place	0.53	4800	G	2003
From: 110-43 Lawton St				
(6767) Great Falls St To: US 29 Washington St	0.11	NA		
From: Little Falls St				
(6767) Great Falls St To: 110-6774 Lincoln Ave	0.19	4400	G	2003
From: 110-6774 Lincoln Ave				
(6767) Great Falls St To: NCL Falls Church, 29-694	0.35	5800	G	2003
From: 110-78 Sycamore St				
(6774) Lincoln Ave To: 110-6749 West St N	0.19	170	G	2003
From: 110-6749 West St				
(6774) Lincoln Ave To: Spring Street	0.11	2300	G	2003
From: 110-6767 Great Falls St				
(6774) Lincoln Ave To: Arlington CL, -6774 Fairfax Drive	0.30	3000	G	2003
From: SCL Falls Church, 29-1702				
(6792) South St To: SR 338 Hillwood Ave	0.31	4000	G	2003
From: SR 338 Hillwood Ave				
(6792) South St To: SR 7 Broad St	0.02	3500	G	2003
From: SR 7 Broad St				
(6792) South St To: SR 7 Broad St	0.07	4500	G	2003

Virginia Department of Transportation  
 Mobility Management Division  
 2003  
 Annual Average Daily Traffic Volume Estimates By Section of Route  
 Fairfax Maintenance Area

Route	Length	AADT	QA	Year
<b>City of Falls Church</b>				
From: SR 7 Broad St 6792 110 Roosevelt St	0.26	3200	G	2003
To: Tuckahoe St 6792 110 Roosevelt St	0.07	3000	G	2003
From: 110-6682 Sycamore St 6792 110 To: 110-79; Gap	0.05	2900	G	2003
To: 110-6682				
From: Cul-de-Sac 6794 110 Columbia St W	0.26	2900	G	2003
To: US 29 Washington St 6794 110 Columbia St	0.20	3100	G	2003
From: 110-6799 Cherry St 6794 110 Columbia St	0.40	2900	G	2003
To: Arlington CL, -6794 16th St				
From: US 29, SCL Falls Church, 29-1717 6795 110 Marshall St	0.26	1000	G	2003
To: Seaton Lane 6795 110 S Oak St	0.18	1700	G	2003
From: Timber Lane 6795 110 S Oak St	0.28	1500	G	2003
To: SR 7 Broad St 6795 110 N Oak St	0.28	1600	G	2003
From: 110-6774 Lincoln Ave 6795 110 Oak St N	0.12	1200	G	2003
To: 110-6749 West St E 6795 110 N Oak Street	0.11	760	G	2003
From: 110-6749 West St N 6795 110 N Oak Street	0.11	760	G	2003
To: 29-1746; NCL Falls Church				
From: SR 7 Broad St 6797 110 Little Falls St	0.21	3500	G	2003
To: 110-6767 Great Falls St 6797 110 Little Falls St	0.30	2700	G	2003
From: Arlington CL, -6797				
From: SCL Falls Church 6799 110 Cherry St	0.03	2000	G	2003
To: SR 338 Hillwood Ave 6799 110 Cherry St	0.15	1600	G	2003
From: SR 7 Broad St 6799 110 Cherry St	0.26	2100	G	2003
To: Columbia St 6799 110 Cherry St	0.09	1000	G	2003
From: 110-37 Jefferson St				
<b>City of Fairfax</b>				
From: SR 236 1 Judicial Dr	0.22	11000	G	2003
To: Page St 1 Judicial Dr	0.43	10000	G	2003
From: Page Ave 1 Judicial Dr	0.43	10000	G	2003
To: SR 123				
From: University Dr 2 Kenmore Dr	0.19	5000	G	2003
To: SR 123				
From: Old Lee Hwy 3 Layton Hall Dr	0.29	5100	G	2003
To: University Dr				

Route	Length	AADT	QA	Year
<b>City of Fairfax</b>				
From: SCL Fairfax 6623 151 Burke Station Rd	0.17	6600	G	2003
To: Barbara Ann Ln 6623 151 Burke Station Rd	0.31	6500	G	2003
From: SR 236				
From: SCL Fairfax 6625 151 Robert Rd	0.27	9000	G	2003
To: Sager Ave 6625 151 Roberts Rd	0.25	4000	G	2003
From: SR 236				
From: SCL Fairfax 6627 151 University Dr	0.39	13000	G	2003
To: Armstrong St 6627 151 University Dr	0.21	14000	G	2003
From: South St 6627 151 University Dr	0.11	14000	N	2003
To: SR 236 Main St 6627 151 University Dr	0.22	14000	G	2003
From: Whitehead St 6627 151 University Dr	0.13	12000	G	2003
To: Layton Hall Dr 6627 151 University Dr	0.70	7000	G	2003
From: Layton Hall Rd 6627 151 University Dr	0.70	7000	G	2003
To: US 29 & 50				
From: SR 236 6628 151 Old Lee Hwy	0.41	13000	G	2003
To: Layton Hall Rd 6628 151 Old Lee Hwy	0.49	16000	G	2003
From: Layton Hall Dr 6628 151 Old Lee Hwy	0.49	16000	G	2003
To: Heritage Ln 6628 151 Old Lee Hwy	0.19	15000	G	2003
From: Brookwood Rd 6628 151 Old Lee Hwy	0.25	15000	G	2003
To: Cornell Rd 6628 151 Old Lee Hwy	0.15	15000	G	2003
From: Rebel Run 6628 151 Old Lee Hwy	0.55	15000	G	2003
To: US 50				
From: US 29 6634 151 Jermantown Rd	0.30	14000	G	2003
To: US 50 6634 151 Jermantown Rd	0.26	15000	G	2003
From: Copperfield Square 6634 151 Jermantown Rd	0.24	15000	G	2003
To: Gainsborough Ct 6634 151 Jermantown Rd	0.33	14000	G	2003
From: Carol St 6634 151 Jermantown Rd	0.07	15000	G	2003
To: NCL Fairfax				
<b>Town of Vienna</b>				
From: Follin Ln 1 Electric Ave	0.34	8400	F	2003
To: ECL Vienna				
From: Branch Rd 2 Echols St	0.34	3900	F	2003
To: Follin Ln				



Virginia Department of Transportation  
 Mobility Management Division  
 2003  
 Annual Average Daily Traffic Volume Estimates By Section of Route  
 Fairfax Maintenance Area

Route	Length	AADT	QA	Year
<b>Town of Vienna</b>				
From Cottage St 3 153 Locust St To Courthouse Rd	0.09	5100	F	2003
From WCL Vienna 6638 153 Malcomb Rd To Lawyers Rd	0.55	5900	F	2003
From Nutley Street 6642 153 Tapawingo Rd To Park St	1.10	3900	F	2003
From Maple Ave 6643 153 Nutley St To Windover Ave	0.09	5400	F	2003
From Windover Ave 6643 153 Nutley St To Malcom Rd	0.49	4600	F	2003
From SCL Vienna 6648 153 Courthouse Rd To Maple Ave	0.73	8000	F	2003
From Maple Ave 6648 153 Lawyers Rd To WCL Vienna	0.80	13000	F	2003
From 29-677JB-153 ECL Vienna 6668 153 Old Court House Rd To 29-677 JB-29-153 WCL Vienna	0.32	9100	F	2003
From SR 123 6669 153 Beulah Rd To WCL Vienna	0.78	11000	F	2003
From 153-6669 Beulah Rd 6673 153 Creek Crossing Rd To 29-724 JB-29-153 NCL Vienna	0.24	1500	F	2003
From ECL Vienna 6676 153 Park St To SR 123	1.27	10000	F	2003
From ECL Vienna 6925 153 Cotttage St To Locust St	1.66	4400	F	2003
From SR 123 6927 153 Follin La To Electric Ave	0.67	7500	F	2003
From Lawyers Rd 6933 153 Church St To East St	0.89	6900	F	2003
From Echols St 6934 153 Branch Rd To SR 123	0.37	4200	F	2003
From Park St 6935 153 Locust La To Branch Rd	0.30	6100	F	2003
<b>Town of Herndon</b>				
From SCL Herndon 6631 235 Van Buren Street To Herndon Parkway	0.25	16000	G	2003
From Herndon Parkway 6631 235 Van Buren Street To Alabama Drive	0.23	7500	G	2003
From Alabama Drive 6631 235 Van Buren Street To Spring Street	0.27	8400	G	2003
From Spring Street 6631 235 Van Buren Street To Coral Road	0.25	11000	G	2003

Route	Length	AADT	QA	Year
<b>Town of Herndon</b>				
From Coral Road 6631 235 Van Buren ST To Elden ST	0.20	8700	G	2003
From Van Buren Street 6654 235 Spring Street To Little Street	0.32	13000	G	2003
From Little Street 6654 235 Spring Street To Victory Drive	0.09	12000	G	2003
From Victory Drive 6654 235 Spring Street To Herndon Pkwy	0.22	13000	G	2003
From Herndon Parkway 6654 235 Spring Street To SCL Herndon	0.19	29000	G	2003
From WCL Herndon 6656 235 Sterling Road To Herndon Parkway	0.24	26000	G	2003
From Herndon Parkway 6656 235 Sterling Road To Sterling Court	0.09	9500	G	2003
From Sterling Court 6656 235 Sterling Road To Redwood Place	0.10	9400	G	2003
From Redwood Place 6656 235 Sterling Road To Travelers Place	0.32	9700	G	2003
From Travelers Place 6656 235 Sterling Road To SR 228	0.18	14000	G	2003
From SR 228 6656 235 Elden Street To Herndon Parkway	0.72	19000	G	2003
From Herndon Parkway 6656 235 Elden Street To ECL Herndon	0.30	31000	G	2003
From ECL Herndon 6656 235 Herndon Pkwy To 235-6656 Sterling Rd	1.02	18000	G	2003
From 235-6656 Sterling Rd 6658 235 Herndon Pkwy To SR 228 Elden St	0.48	12000	G	2003
From SR 228 Elden St 6658 235 Herndon Pkwy To Campbell Way	0.23	11000	G	2003
From Campbell Way 6658 235 Herndon Pkwy To 235-6631 Van Buren St	0.95	NA		
From 235-6631 Van Buren St 6658 235 Herndon Pkwy To 235-6654 Spring Street	0.61	14000	G	2003
From 235-6654 Spring Street 6658 235 Herndon Parkway To Elden Street	0.61	14000	G	2003
From Elden Street 6660 235 Herndon Pkwy To Elden St	1.42	NA		
From Elden St 6660 235 Herndon Pkwy To SR 228 Dranesville Rd	1.32	11000	G	2003
From SR 228 Dranesville Rd 6660 235 Herndon Pkwy To 235-6883 Crestview Dr	0.38	NA		
From 235-6883 Crestview Dr 6660 235 Herndon Pkwy To 235-6656 Sterling Road	0.40	13000	G	2003
From 235-6656 Sterling Road 6883 235 Crestview Drive To NCL Herndon	0.40	13000	G	2003
<b>Fairfax County</b>				
From US 1 Fairfax County Pkwy		22000	F	2003
<i>Fairfax County Parkway is signed as route 7100.</i>				
To 29-617 Backlick Rd				

Virginia Department of Transportation  
 Mobility Management Division  
 2003  
 Annual Average Daily Traffic Volume Estimates By Section of Route  
 Fairfax Maintenance Area

Route	Length	AADT	QA	Year
<b>Fairfax County</b>				
From: 29-617 Backlick Rd				
Fairfax County Pkwy		23000	A	2003
<i>Fairfax County Parkway is signed as route 7100.</i>				
To: 29-611 Telegraph Rd				
Fairfax County Pkwy		33000	F	2003
<i>Fairfax County Parkway is signed as route 7100.</i>				
To: I-95; 29-790 Alban Rd				
From: 29-7900 Franconia Springfield Pkwy				
Fairfax County Pkwy		61000	G	2003
<i>Fairfax County Parkway is signed as route 7100.</i>				
To: 29-640 Sydenstricker Rd				
Fairfax County Pkwy		48000	G	2003
<i>Fairfax County Parkway is signed as route 7100.</i>				
To: 29-636 Hooes Rd				
Fairfax County Pkwy		52000	F	2003
<i>Fairfax County Parkway is signed as route 7100.</i>				
To: 29-643 Lee Chapel Rd				
Fairfax County Pkwy		45000	F	2003
<i>Fairfax County Parkway is signed as route 7100.</i>				
To: 29-644 Old Keene Mill Rd				
Fairfax County Pkwy		49000	F	2003
<i>Fairfax County Parkway is signed as route 7100.</i>				
To: 29-645 E. Burke Lake Rd				
Fairfax County Pkwy		47000	F	2003
<i>Fairfax County Parkway is signed as route 7100.</i>				
To: 29-5580 Freds Oak Rd				
Fairfax County Pkwy		48000	F	2003
<i>Fairfax County Parkway is signed as route 7100.</i>				
To: SR 123 Ox Rd				
Fairfax County Pkwy		50000	G	2003
<i>Fairfax County Parkway is signed as route 7100.</i>				
To: 29-643 Burke Centre Pkwy				
Fairfax County Pkwy		55000	G	2003
<i>Fairfax County Parkway is signed as route 7100.</i>				
To: 29-654 Popes Head Rd				
Fairfax County Pkwy		58000	G	2003
<i>Fairfax County Parkway is signed as route 7100.</i>				
To: 29-620 Braddock Rd				
Fairfax County Pkwy		68000	G	2003
<i>Fairfax County Parkway is signed as route 7100.</i>				
To: US 29 Lee Hwy				
Fairfax County Pkwy		66000	G	2003
<i>Fairfax County Parkway is signed as route 7100.</i>				
To: I-66				
From: 29-638 Rolling Rd				
Franconia Springfield Pkwy		67000	A	2003
<i>Franconia Springfield Parkway is signed as route 7900.</i>				
To: I-95				
Franconia Springfield Pkwy		52000	G	2003
<i>Franconia Springfield Parkway is signed as route 7900.</i>				
To: 29-2677 Frontier Dr				
Franconia Springfield Pkwy		52000	G	2003
<i>Franconia Springfield Parkway is signed as route 7900.</i>				
To: 29-613 Beulah St				

Route	Length	AADT	QA	Year
<b>City of Fairfax</b>				
From: Collier Road				
Addison Road		380	G	2003
To: Sager Avenue				
From: Atlanta Street				
Confederate Lane		290	G	2003
To: Reb Street				
From: Old Post Road				
Cornwall Road		530	G	2003
To: Park Hill Place				
From: Whitehead St				
Democracy Ln		710	G	2003
To: Hall Dr				
From: US 29; 50				
Draper Dr		4300	G	2003
To: Kingsbridge Dr				
From: Jermantown Rd				
Orchard St		950	G	2003
To: McLean Ave				
From: US 50				
Pickett Rd		20000	G	2003
To: NCL Fairfax				
From: Chain Bridge Rd				
Sager Ave		2200	G	2003
To: Dwight Ave				
From: Chain Bridge Rd				
School St		1200	G	2003
To: Trowbridge St				
From: SR 236				
Whitacre Rd		4000	G	2003
To: Baccarat Dr				
From: Howerton Avenue				
Wilson Street		110	G	2003
To: Norman Avenue				
<b>Town of Vienna</b>				
From: Park St				
Adahi Rd		1100	F	2003
To: Glyndon St				
From: Maple Ave				
Center Street		5000	F	2003
To: Locust St				
From: Lincoln St				
Highland St		160	F	2003
To: Dead End				
From: Overlook La				
Westwood Dr		460	F	2003
To: Devonshire Dr				
From: Ware St.				
Yeonas Dr		640	F	2003
To: Lakewood Dr				
<b>Town of Herndon</b>				
From: Elden Street				
Ferndale Avenue		4700	G	2003
To: Vine Street				
From: Park Ave				
Ferndale Avenue		3500	G	2003
To: Herndon Parkway				
From: 1st Street				
Monroe Street		1300	G	2003
To: 2nd Street				

Virginia Department of Transportation  
 Mobility Management Division  
 2003  
 Annual Average Daily Traffic Volume Estimates By Section of Route  
 Fairfax Maintenance Area

Route	Length	AADT	QA	Year
<b>Town of Herndon</b>				
From: Alabama Dr				
Old Dominion Avenue		<b>160</b>	<b>G</b>	2003
To: Aspen Dr				
From: South of Spring Street				
Victory Drive		<b>870</b>	<b>G</b>	2003
To: End of Road				