

2019

**Virginia Department of Transportation
Daily Traffic Volume Estimates
Including Vehicle Classification Estimates**

where available

Jurisdiction Report

01

Accomack County
Town of Accomac
Town of Belle Haven
Town of Bloxom
Town of Chincoteague
Town of Hallwood
Town of Keller
Town of Melfa
Town of Onancock
Town of Onley
Town of Painter
Town of Parksley
Town of Saxis
Town of Tangier
Town of Wachapreague

Prepared By

**Virginia Department of Transportation
Traffic Engineering Division**

In Cooperation With

**U.S. Department of Transportation
Federal Highway Administration**

Virginia Department of Transportation
Traffic Engineering Division
Traffic Monitoring Section

The Virginia Department of Transportation (VDOT) conducts a program where traffic count data are gathered from sensors in or along streets and highways and other sources. From these data, estimates of the average number of vehicles that traveled each segment of road are calculated. VDOT periodically publishes booklets listing these estimates.

One of these booklets, titled "Average Daily Traffic Volumes with Vehicle Classification Data, on Interstate, Arterial and Primary Routes" includes a list of each Interstate and Primary highway segment with the estimated Annual Average Daily Traffic (AADT) for that segment. AADT is the total annual traffic estimate divided by the number of days in the year. This booklet also includes information such as estimates of the percentage of the AADT made up by 6 different vehicle types, ranging from cars to double trailer trucks; estimated Annual Average Weekday Traffic (AAWDT), which is the number of vehicles estimated to have traveled the segment of highway during a 24 hour weekday averaged over the year; as well as Peak Hour and Peak Direction factors used by planners to formulate design criteria.

In addition to the Primary and Interstate publication, one hundred books are published periodically, one for each of 100 areas across the state defined by VDOT for record-keeping purposes. These books include traffic volume estimates for roads within the county, cities, and towns within the area. These books are titled "Daily Traffic Volumes Including Vehicle Classification Estimates, where available; Jurisdiction Report numbers 00 through 99".

Also available are a number of reports summarizing the average Vehicle Miles Traveled (VMT) in selected jurisdictions and other categories of highways. There are many different ways to present traffic volume summary information. Because the user determines the value of each presentation, the reports have been redesigned based on user requests and feedback. The people of the VDOT Traffic Engineering Division Traffic Monitoring Section who produce these books welcome requests for other helpful ways of presenting the summary information.

A compact disc (CD) is available that includes files in the Adobe® Portable Document Format (PDF) that can be displayed, searched, and printed using common desktop computer equipment. The CD includes the publications described above as well as a number of other reports, including specialized VMT summaries and smaller AADT reports for each city and town separately.

Publication Notes

Parallel Roads

For road inventory and management purposes, some roadways are counted separately by direction and have separately published traffic estimates for each direction of travel. Examples of such roadways are the interstate system and routes with separated facilities and (usually) one-way traffic facilities in urban areas. In these publications, they are referred to as parallel roads. As a convenience for the users of the publication, the listing for segments of roads with parallel segments are published with both the traffic estimates for their own direction of travel (e.g. I-95 Northbound) as well as the estimate of the total of all traffic on the same route including parallel roadways (all directions of I-95). The publication will have a “Combined Traffic Estimates for Parallel Roadways on this Route” or “Combined Traffic” identifiers for the combined direction of travel estimates.

Roadways such as I-395 with a North segment, a South segment and a separate Reversible lane segment will have the estimate for more than two parallel roadways included in the entire combined traffic estimate.

Some routes have very complicated paths through cities and towns. These parallel paths may be too complex to allow a relationship between nearby sections of the opposite direction on the same route. In this case, to indicate that the traffic estimates for such a road segment may not include all directions of traffic on that route, the line that would list the combined values will indicate “NA” for not available.

VDOT’s traffic monitoring program includes more than 100,000 segments of roads and highways ranging from several mile sections of Interstate highways to very short sections of city streets. Due to problems experienced obtaining some traffic count data, and the level of quality necessary to maintain confidence in the data, no estimate is currently available for some segments of roadway. These segments are included in the publications indicating “NA” for not available. It is the intention of the VDOT Traffic Engineering Division Traffic Monitoring group to obtain the data necessary and to report traffic volume estimates on all road segments included in these publications.

Many of the road segments in this program are local secondary roads. The amount and detail of data collected on these roads are not as great as the data collected on higher volume roads. The vehicle classification, average weekday traffic volumes, and the theoretical design hour traffic volumes are not calculated for these roads. The publications indicate “NA” for the information that is not available.

This publication is based on a traffic monitoring program initiated in 1997. Because the data collection techniques and statistical evaluation processes are different than those used in previous years, comparison with previous publications may be misleading.

Glossary of Terms:

Route: The Route Number assigned to this segment of roadway with the master inventory route number if this is an overlapping route, with official street or highway name if available.

Length: Length of the traffic segment in miles.

AADT: Annual Average Daily Traffic. The estimate of typical daily traffic on a road segment for all days of the week, Sunday through Saturday, over the period of one year.

QA: Quality of AADT:

- A Average of Complete Continuous Count Data
- B Average of Selected Continuous Count Data
- F Factored Short Term Traffic Count Data
- G Factored Short Term Traffic Count Data with Growth Element
- H Historical Estimate
- M Manual Uncounted Estimate
- N AADT of Similar Neighboring Traffic Link
- O Provided By External Source
- R Raw Traffic Count, Unfactored

4Tire: Percentage of the traffic volume made up of motorcycles, passenger cars, vans and pickup trucks.

Bus: Percentage of the traffic volume made up of busses.

2Axle Truck: Percentage of the traffic volume made up of 2 axle single unit trucks (not including pickups and vans).

3+Axle Truck: Percentage of the traffic volume made up of single unit trucks with three or more axles.

1Trail Truck: Percentage of the traffic volume made up of units with a single trailer.

2Trail Truck: Percentage of the traffic volume made up of units with more than one trailer.

QC: Quality of Classification Data:

- A Average of Complete Continuous Count Data
- B Average of Selected Continuous Count Data
- C Short Term Classified Traffic Count Data
- F Factored Short Term Traffic Count Data
- H Historical Estimate
- M Mass Collective Average
- N Classification Estimates of Similar Neighboring Traffic Link

K Factor: The estimate of the portion of the traffic volume traveling during the peak hour or design hour.

QK: Quality of the K Factor estimate:

- A Factor based on 30th Highest Hour Observed During at least 250 days of Continuous Traffic Data
- B Factor based on other Hour Observed During Less than 250 days of Continuous Traffic Data
- F Factor based on Highest Hour Collected at in a 48 Hour Weekday Period
- M Factor based on Manual Estimate of design hour
- N Design Hour Factor (K Factor) of Similar Neighboring Traffic Link
- O Provided by External Source

Dir Factor: The estimate of the portion of the traffic volume traveling in the peak direction during the peak hour..

AAWDT: Average Annual Weekday Traffic. The estimate of typical traffic over the period of one year for the days between Monday through Thursday inclusive.

QW: Quality of AAWDT:

- A Average of Complete Continuous Count Data
- B Average of Selected Continuous Count Data
- F Factored Short Term Traffic Count Data
- G Factored Short Term Traffic Count Data with Growth Element
- M Manual Uncounted Estimate
- N AAWDT of Similar Neighboring Traffic Link
- O Provided by External Source








Year: Year for which the published values are appropriate. If the Quality of AADT (QA) is "R", the year is the year that the raw traffic count was collected, and if available,

Route Shield Legend

Route Systems

-  Interstate Route Traffic volume data for Interstate Routes and some other routes are reported separately by direction, as well as combined.
-  US Route
-  Virginia State Route
-  Frontage Road (F precedes frontage route number)
-  Secondary Route

Special Routes

-  Bus - Business Route
-  Bypass - Bypass Route
-  Truck - Truck Route
-  ALT - Alternate Route
-  Wve - Wve Route connector
-  P - Parallel Route; Southbound or Westbound direction lanes of a numbered route where they are on a different road facility than the other direction.
-  The VDOT Maintenance Jurisdiction number is displayed below the Secondary Route Number if the Maintenance Jurisdiction is different than the jurisdiction in the title of the report.

Virginia Department of Transportation
Traffic Engineering Division
2019
Annual Average Daily Traffic Volume Estimates By Section of Route
Accomack Maintenance Area

Route	Jurisdiction	Length	AADT	QA	4Tire	Bus	-----Truck-----				QC	K Factor	QK	Dir Factor	AAWDT	QW
							2Axle	3+Axle	1Trail	2Trail						
13 Lankford Hwy	From: US 13 Bus Exmore; 65-687															
	Accomack County (Maint: 65)	0.19	18000	F								0.080	F	0.536	NA	
13 Lankford Hwy	To: Accomack County Line															
	From: Northhampton County Line	2.94	18000	G	92%	1%	1%	1%	6%	0%	F	0.081	F	0.518	16000	G
13 Lankford Hwy	To: SCL Painter															
	From: Town of Painter (Maint: 01)	0.43	18000	N	92%	1%	1%	1%	6%	0%	N	0.081	F	0.518	16000	N
13 Lankford Hwy	To: 01-614 Hickman St															
	From: 01-614 Wayside Dr	0.46	18000	G	92%	1%	1%	1%	6%	0%	F	0.079	F	0.530	17000	G
13 Lankford Hwy	To: NCL Painter															
	From: Accomack County	1.84	18000	N	92%	1%	1%	1%	6%	0%	N	0.079	F	0.530	17000	N
13 Lankford Hwy	To: SCL Keller															
	From: Town of Keller (Maint: 01)	0.38	18000	N	92%	1%	1%	1%	6%	0%	N	0.079	F	0.530	17000	N
13 180 Lankford Hwy	To: S SR 180															
	From: Town of Keller (Maint: 01)	0.45	19000	G	92%	1%	1%	1%	6%	0%	F	0.079	F	0.544	17000	G
13 180 Lankford Hwy	To: NCL Keller															
	From: Accomack County	0.01	19000	N	92%	1%	1%	1%	6%	0%	N	0.079	F	0.544	17000	N
13 Lankford Hwy	To: N SR 180															
	From: Accomack County	0.53	19000	G	96%	0%	1%	1%	2%	0%	F	0.080	F	0.519	17000	G
13 Lankford Hwy	To: 01-734 Gospel Temple Rd															
	From: Accomack County	1.01	21000	G	92%	1%	1%	1%	6%	0%	F	0.090	F	0.545	19000	G
13 Lankford Hwy	To: SCL Melfa															
	From: Town of Melfa (Maint: 01)	0.37	20000	G	92%	1%	1%	1%	6%	0%	F	0.08	F	0.561	18000	G
13 Lankford Hwy	To: 01-T626															
	From: Town of Melfa (Maint: 01)	0.50	20000	G	92%	1%	1%	1%	6%	0%	F	0.075	F	0.736	18000	G
13 Lankford Hwy	To: NCL Melfa															
	From: Accomack County	2.16	21000	G	92%	1%	1%	1%	6%	0%	F	0.075	F	0.544	19000	G
13 Lankford Hwy	To: SCL Onley															
	From: Town of Onley (Maint: 01)	1.00	26000	G	92%	1%	1%	1%	6%	0%	F	0.08	F	0.646	24000	G
13 Lankford Hwy	To: SR 179															
	From: SR 179 Main St	0.17	21000	G	92%	1%	1%	1%	6%	0%	F	0.078	F	0.519	19000	G
13 Lankford Hwy	To: NCL Onley															
	From: Accomack County	2.97	18000	G	92%	1%	1%	1%	6%	0%	F	0.077	F	0.527	16000	G
13 Lankford Hwy	To: SCL Accomac															
	From: Town of Accomac (Maint: 01)	0.15	19000	G	92%	1%	1%	1%	6%	0%	F	0.077	F	0.518	17000	G
13 Lankford Hwy	To: NCL Accomac															
	From: Accomack County	1.39	19000	G	92%	1%	1%	1%	6%	0%	F	0.077	F	0.505	17000	G
	To: US 13 Bus N of Accomac															

Virginia Department of Transportation
Traffic Engineering Division
2019
Annual Average Daily Traffic Volume Estimates By Section of Route
Accomack Maintenance Area

Route	Jurisdiction	Length	AADT	QA	4Tire	Bus	-----Truck-----				QC	K Factor	QK	Dir Factor	AAWDT	QW
							2Axle	3+Axle	1Trail	2Trail						
13 Lankford Hwy	Accomack County	4.48	19000	G	92%	1%	1%	1%	6%	0%	F	0.075	F	0.508	17000	G
13 Lankford Hwy	Accomack County	8.19	19000	G	92%	1%	1%	1%	6%	0%	F	0.077	F	0.536	17000	G
13 Lankford Hwy	Accomack County	3.69	18000	G	92%	1%	1%	1%	6%	0%	F	0.076	F	0.519	17000	G
13 Lankford Hwy	Accomack County	4.09	20000	A	92%	1%	1%	1%	6%	0%	C	0.137	A	0.515	18000	A
Bus 13 Coastal Blvd	Town of Onley (Maint: 01)	0.98	3900	G	97%	0%	1%	1%	1%	0%	F	0.097	F	0.541	3900	G
Bus 13 Coastal Blvd	Accomack County	0.37	3900	N	97%	0%	1%	1%	1%	0%	N	0.097	F	0.541	3900	N
Bus 13 Front St	Accomack County	0.42	2600	N	96%	0%	1%	3%	1%	0%	N	0.098	F	0.502	2600	N
Bus 13 Front St	Accomack County	1.01	2600	G	96%	0%	1%	3%	1%	0%	C	0.098	F	0.502	2600	G
Bus 13 Front St	Accomack County	0.79	2300	G	97%	0%	1%	1%	1%	0%	C	0.101	F	0.583	2300	G
Bus 13 Front St	Town of Accomack (Maint: 01)	0.31	2300	N	97%	0%	1%	1%	1%	0%	N	0.101	F	0.583	2300	N
Bus 13 Front St	Town of Accomack (Maint: 01)	0.89	2200	G	96%	0%	1%	0%	2%	0%	C	0.094	F	0.517	2300	G
Bus 13 Front St	Accomack County	0.96	2200	N	96%	0%	1%	0%	2%	0%	N	0.094	F	0.517	2300	N
126 Fairgrounds Rd	Town of Onancock (Maint: 01)	0.11	3000	G	97%	0%	1%	1%	1%	0%	C	0.092	F	0.561	3100	G
126 Fairgrounds Rd	Accomack County	1.27	2900	G	98%	0%	1%	1%	0%	0%	C	0.091	F	0.542	3000	G
175 Chincoteague Rd	Accomack County	1.65	7600	A	97%	0%	1%	1%	1%	0%	C	0.115	A	0.676	7700	A
175 Chincoteague Rd	Accomack County	1.87	8100	G	97%	0%	1%	1%	1%	0%	F	0.089	F	0.565	8200	G

Virginia Department of Transportation
Traffic Engineering Division
2019
Annual Average Daily Traffic Volume Estimates By Section of Route
Accomack Maintenance Area

Route	Jurisdiction	Length	AADT	QA	4Tire	Bus	-----Truck-----				QC	K Factor	QK	Dir Factor	AAWDT	QW
							2Axle	3+Axle	1Trail	2Trail						
175	From: 01-798 Mill Dam Rd Accomack County	4.86	7500	G	97%	0%	1%	1%	1%	0%	F	0.085	F	0.503	7500	G
175	To: WCL Chincoteague Town of Chincoteague (Maint: 01)	2.45	7200	G	97%	0%	1%	1%	1%	0%	C	0.091	F	0.572	7300	G
175	To: Main St Town of Chincoteague (Maint: 01)	0.52	NA									NA		NA		
175	To: SR 175 Chincoteague Rd Town of Chincoteague (Maint: 01)	0.52	NA									NA		NA		
175	To: Dead End Town of Chincoteague (Maint: 01)	0.52	NA									NA		NA		
176	From: SR 316 Cossatt Ave Town of Parksley (Maint: 01)	0.38	2600	G	95%	1%	2%	0%	1%	0%	C	0.094	F	0.547	2600	G
176	To: ECL Parksley Accomack County	2.20	2700	G	96%	2%	2%	0%	1%	0%	C	0.098	F	0.607	2700	G
176	To: US 13 Lankford Hwy Accomack County	2.20	2700	G	96%	2%	2%	0%	1%	0%	C	0.098	F	0.607	2700	G
178	From: NCL Exmore Town of Belle Haven (Maint: 65)	0.35	3300	N	98%	0%	1%	0%	1%	0%	N	0.11	F	0.622	3200	N
178	To: Accomack County Line Town of Belle Haven (Maint: 01)	0.48	2700	G	98%	0%	1%	0%	1%	0%	C	0.089	F	0.599	2700	G
178	To: Northampton County Line Town of Belle Haven (Maint: 01)	0.48	2700	G	98%	0%	1%	0%	1%	0%	C	0.089	F	0.599	2700	G
178	To: SR 181 King St; Main St Town of Belle Haven (Maint: 01)	1.24	1600	G	97%	0%	0%	0%	2%	0%	C	0.101	F	0.644	1600	G
178	To: WCL Belle Haven Accomack County	2.67	1600	N	97%	0%	0%	0%	2%	0%	N	0.101	F	0.644	1600	N
178	To: 01-615 Cradockville Rd Accomack County	3.95	1100	G	98%	0%	1%	0%	1%	0%	C	0.1	F	0.570	1100	G
178	To: 01-609 S, Big Pine Rd Accomack County	0.38	1800	G	98%	0%	0%	1%	0%	0%	C	0.103	F	0.529	1800	G
178	To: SR 180 S, Harborton Rd Accomack County	0.03	2200	G	98%	0%	1%	0%	1%	0%	F	0.096	F	0.549	2200	G
178	To: SR 180 N, Pungoteague Rd Accomack County	1.90	1800	G	98%	0%	1%	1%	0%	0%	C	0.094	F	0.568	1800	G
179	To: 01-620 Warehouse Rd Town of Onancock (Maint: 01)	0.36	2200	G	98%	0%	0%	1%	0%	0%	F	0.109	F	0.614	2200	G
179	To: W 01-658 North Street Town of Onancock (Maint: 01)	1.16	4300	G	98%	0%	0%	1%	0%	0%	C	0.095	F	0.523	4400	G
179	To: SR 126 Fairgrounds Rd Town of Onancock (Maint: 01)	0.09	6400	G	98%	0%	0%	1%	0%	0%	F	0.096	F	0.543	6400	G
179	To: ECL Onancock Accomack County	0.69	6400	N	98%	0%	0%	1%	0%	0%	N	0.096	F	0.543	6400	N
179	To: WCL Onley Accomack County	0.69	6400	N	98%	0%	0%	1%	0%	0%	N	0.096	F	0.543	6400	N

Virginia Department of Transportation
Traffic Engineering Division
2019
Annual Average Daily Traffic Volume Estimates By Section of Route
Accomack Maintenance Area

Route	Jurisdiction	Length	AADT	QA	4Tire	Bus	-----Truck-----				QC	K Factor	QK	Dir Factor	AAWDT	QW
							2Axle	3+Axle	1Trail	2Trail						
	From: WCL Onley															
179 Main St	Town of Onley (Maint: 01)	0.64	6400	N	98%	0%	0%	1%	0%	0%	N	0.096	F	0.543	6400	N
	To: US 13 Bus															
	From: Dead End															
180 Shore Dr	Accomack County	0.18	130	G	96%	0%	1%	1%	3%	0%	C	0.098	F	0.573	130	G
	To: Harborton Rd															
	From: Shore Dr															
180 Harborton Rd	Accomack County	0.85	340	G	98%	0%	1%	0%	1%	0%	C	0.098	F	0.573	350	G
	To: 01-631 Hacksneck Rd															
180 Harborton Rd	Accomack County	2.03	720	G	97%	0%	1%	1%	1%	0%	C	0.098	F	0.573	730	G
	To: SR 178 S, Bobtown Rd															
	From: S SR 178															
180 178 Bobtown Rd	Accomack County	0.03	2200	G	98%	0%	1%	0%	1%	0%	F	0.096	F	0.549	2200	G
	To: N SR 178															
	From: SR 178 N, Bobtown Rd															
180 Pungoteague Rd	Accomack County	2.89	760	G	98%	0%	1%	1%	0%	0%	C	0.08	F	0.539	760	G
	To: WCL Keller															
180	Town of Keller (Maint: 01)	0.46	760	N	98%	0%	1%	1%	0%	0%	N	0.08	F	0.539	760	N
	To: US 13 S, Lankford Hwy															
	From: S US 13															
180 13 Lankford Hwy	Town of Keller (Maint: 01)	0.45	19000	G	92%	1%	1%	1%	6%	0%	F	0.079	F	0.544	17000	G
	To: CL Keller															
180 13 Lankford Hwy	Accomack County	0.01	19000	N	92%	1%	1%	1%	6%	0%	N	0.079	F	0.544	17000	N
	To: US 13 NORTH															
	From: US 13 N, Lankford Hwy															
180 Wachapreague Rd	Accomack County	4.07	1100	G	96%	1%	1%	1%	2%	0%	C	0.109	F	0.566	1200	G
	To: WCL Wachapreague															
180 Main St	Town of Wachapreague (Maint: 01)	0.28	1100	N	96%	1%	1%	1%	2%	0%	N	0.109	F	0.566	1200	N
	To: 01-1701 Atlantic Ave															
	From: SR 180 Main St															
Wye 180 Brooklyn St	Town of Wachapreague (Maint: 01)	0.42	110	G	99%	0%	0%	0%	0%	0%	C	0.130	F	0.556	120	G
	To: 01-1712 Richardson Ave															
	From: 01-1712; Brooklyn St															
Wye 180 Richardson Ave	Town of Wachapreague (Maint: 01)	0.13	150	G	96%	1%	2%	0%	1%	0%	C	0.130	F	0.5	150	G
	To: 01-1706 Church St; WCL Wachapreague															
	From: 01-609 Main St															
181 Main St	Town of Belle Haven (Maint: 01)	0.25	1500	G	98%	0%	1%	1%	1%	0%	C	0.084	F	0.520	1500	G
	To: SR 178 Shields Bridge Rd															
	From: SR 178 Belle Haven Rd															
181 King St	Town of Belle Haven (Maint: 01)	0.32	740	G	97%	0%	1%	1%	1%	0%	C	0.113	F	0.663	750	G
	To: ECL Belle Haven															
181 King St	Accomack County	0.38	740	N	97%	0%	1%	1%	1%	0%	N	0.113	F	0.663	750	N
	To: US 13 Lankford Hwy															

Virginia Department of Transportation
 Traffic Engineering Division
 2019
 Annual Average Daily Traffic Volume Estimates By Section of Route
 Accomack Maintenance Area

Route	Jurisdiction	Length	AADT	QA	4Tire	Bus	-----Truck-----				QC	K Factor	QK	Dir Factor	AAWDT	QW	
							2Axle	3+Axle	1Trail	2Trail							
182	Mappsburg Rd	From: US 13 Lankford Hwy Town of Painter (Maint: 01)	0.65	1000	G	97%	0%	1%	0%	1%	0%	C	0.118	F	0.65	1100	G
182	Quinby Bridge Rd	To: ECL Painter Accomack County From: 01-605 Quinby	3.06	920	G	98%	0%	1%	0%	1%	0%	C	0.102	F	0.64	920	G
187	Guilford Rd	From: 01-658 Winterville Rd; Big Rd Accomack County	1.06	430	G	96%	2%	1%	0%	0%	0%	C	0.111	F	0.571	430	G
187	Shoremain Dr	To: WCL Bloxom Town of Bloxom (Maint: 01)	0.45	430	N	96%	2%	1%	0%	0%	0%	N	0.111	F	0.571	430	N
187	Shoremain Dr	From: SR 316 Bayside Dr Town of Bloxom (Maint: 01)	0.59	1200	G	96%	1%	2%	1%	1%	0%	C	0.089	F	0.555	1200	G
187	Nelsonia Rd	To: ECL Bloxom Accomack County	1.60	1500	G	97%	1%	1%	1%	1%	0%	C	0.084	F	0.612	1500	G
187	Nelsonia Rd	From: US 13 Lankford Hwy Accomack County To: 01-679 Metompkin Rd	1.73	650	G	96%	0%	1%	2%	1%	0%	C	0.107	F	0.64	650	G
316	Greenbush Rd	From: SR 126 Fairgrounds Rd Accomack County	2.58	4000	G	98%	0%	1%	0%	1%	0%	F	0.1	F	0.591	4100	G
316	Greenbush Rd	To: 01-764 Parsons Rd Accomack County	3.16	3800	G	98%	0%	1%	0%	1%	0%	C	0.099	F	0.6	3800	G
316	Cossatt Ave	From: SCL Parksley Town of Parksley (Maint: 01)	0.07	3800	N	98%	0%	1%	0%	1%	0%	N	0.099	F	0.6	3800	N
316	Cossatt Ave	To: SR 176 Parkesley Rd Town of Parksley (Maint: 01)	0.61	2600	G	97%	0%	1%	0%	1%	0%	C	0.103	F	0.571	2600	G
316	Hopeton Rd	From: NCL Parksley Accomack County	2.68	2600	N	97%	0%	1%	0%	1%	0%	N	0.103	F	0.571	2600	N
316	Bayside Dr	To: SCL Bloxom Town of Bloxom (Maint: 01) From: SR 187 Shoremain Dr	0.39	2600	N	97%	0%	1%	0%	1%	0%	N	0.103	F	0.571	2600	N

Virginia Department of Transportation
Traffic Engineering Division
2019
Annual Average Daily Traffic Volume Estimates By Section of Route
Accomack Maintenance Area

Route	Length	AADT	QA	4Tire	Bus	-----Truck-----				QC	K Factor	QK	Dir Factor	AAWDT	QW	Year
						2Axle	3+Axle	1Trail	2Trail							
Accomack County																
(600) Seaside Rd	3.68	550	G	97%	0%	0%	1%	1%	0%	C	0.105	F	0.531	550	G	2019
			From: Northampton County Line													
(600) Seaside Rd	3.10	320	G	99%	0%	0%	0%	0%	0%	C	0.121	F	0.5	330	G	2019
			To: SR 182 Quinby Bridge Rd													
(600) Seaside Rd	0.43	460	G	98%	1%	1%	1%	0%	0%	C	0.1	F	0.539	470	G	2019
			From: SR 180 Wachapreague Rd													
(600) Seaside Rd	0.30	540	G	98%	0%	1%	1%	0%	0%	C	0.101	F	0.587	550	G	2019
			To: 01-736 Bradford Rd													
(600) Seaside Rd	0.80	220	G	97%	1%	0%	0%	2%	0%	C	0.103	F	0.6	220	G	2019
			From: 01-626 Race Track Rd													
(600) Seaside Rd	1.60	190	G	97%	0%	1%	0%	1%	0%	C	0.105	F	0.696	190	G	2019
			From: 01-624 N. Mapp Rd													
			To: 01-605 Seaside Rd; Drummontown Rd													
Town of Belle Haven																
(601) Merry Cat Ln	0.27	1300	R									NA		NA		07/26/2017
			From: SR 178 Belle Haven Rd													
			To: ECL Belle Haven													
Accomack County																
(601) County Line Rd	0.46	1300	N									NA		NA		07/26/2017
			From: ECL Belle Haven													
(601) County Line Rd	0.22	930	R									NA		NA		07/26/2017
			From: US 13 Lankford Hwy													
			To: Northampton County Line													
Town of Belle Haven																
(602) Lee St	0.55	550	G	98%	0%	1%	0%	1%	0%	C	0.100	F	0.547	560	G	2019
			From: Northampton County Line													
			To: SR 178 Belle Haven Rd													
Accomack County																
(603) Bells Neck Rd	3.30	230	R									NA		NA		07/26/2017
			From: Dead End													
(603) Savagetown Rd	1.20	560	R									NA		NA		07/26/2017
			From: 01-600 N, Seaside Rd													
			To: 01-600 S, Seaside Rd													
(604) Hog Neck Rd	1.00	8	R									NA		NA		06/03/2014
			From: US 13 Lankford Hwy													
			To: 01-679 Metompink Rd													
(605) Upshur Neck Rd	5.00	360	R									NA		NA		08/22/2017
			From: Dead End													
(605) Upshur Neck Rd	0.40	880	R									NA		NA		08/22/2017
			From: 01-606 Harbor Point Rd													
(605) Bradfords Neck Rd	3.00	380	G	97%	0%	1%	0%	1%	0%	C	0.109	F	0.575	380	G	2019
			From: SR 182 Quinby Bridge Rd													
(605) Bradfords Neck Rd	1.10	430	G	98%	1%	1%	0%	1%	0%	C	0.118	F	0.625	430	G	2019
			From: 01-622 Trower Rd													
(605) Drummontown Rd	2.67	580	G	98%	0%	1%	0%	1%	0%	C	0.095	F	0.636	590	G	2019
			From: SR 180 E, Main St													
			To: SR 180 W, Wachapreague Rd													
(605) Seaside Rd	1.00	880	G	97%	0%	1%	0%	2%	0%	C	0.096	F	0.523	880	G	2019
			From: 01-600 Seaside Rd													
			To: 01-600; Drummontown Rd													
(605) Seaside Rd	3.40	710	G	95%	1%	1%	1%	3%	0%	C	0.09	F	0.507	710	G	2019
			From: 01-789 Locustville Rd													
(605) Seaside Rd	1.40	900	G	96%	1%	0%	0%	3%	0%	C	0.12	F	0.574	910	G	2019
			From: 01-648 N, Daugherty Rd													
			To: 01-740 Oyster House Rd; SCL Accomac													

Virginia Department of Transportation
Traffic Engineering Division
2019
Annual Average Daily Traffic Volume Estimates By Section of Route
Accomack Maintenance Area

Route	Length	AADT	QA	4Tire	Bus	-----Truck-----				QC	K Factor	QK	Dir Factor	AAWDT	QW	Year	
						2Axle	3+Axle	1Trail	2Trail								
Town of Accomack																	
(605) Seaside Rd	0.66	1300	G	96%	1%	1%	0%	2%	0%	C	0.130	F	0.515	1300	G	2019	
						From: 01-740 SCL Accomack											
						To: Bus US 13 Front St											
Accomack County																	
(606) Harbor Point Rd	0.24	80	R								NA			NA		08/22/2017	
						From: 01-605 Upshur Neck Rd											
(606) Harbor Point Rd	0.11	130	R								NA			NA		08/22/2017	
						From: 01-727 Harbor Circle											
						To: Dead End											
(607) Coal Kiln Rd	1.20	260	R								NA			NA		10/03/2017	
						From: 01-609 Big Pine Rd											
(607) Coal Kiln Rd	1.48	270	R								NA			NA		10/03/2017	
						From: US 13 Lankford Hwy											
						To: 01-600 Seaside Rd											
(608) Mappsburg Rd	0.66	110	R								NA			NA		10/03/2017	
						From: 01-607 Coal Kiln Rd											
						To: SCL Painter											
Town of Painter																	
(608) Mappsburg Rd	0.54	110	N								NA			NA		10/03/2017	
						From: SCL Painter											
						To: SR 182 Edmund St											
Town of Belle Haven																	
(609) Main St	0.26	1400	R								NA			NA		10/03/2017	
						From: SR 181 Main St											
						To: NCL Belle Haven											
Accomack County																	
(609) Big Pine Rd	0.61	1400	N								NA			NA		10/03/2017	
						From: NCL Belle Haven											
(609) Big Pine Rd	1.23	1700	R								NA			NA		10/03/2017	
						From: 01-607 Coal Kiln Rd											
(609) Big Pine Rd	3.10	580	R								NA			NA		10/03/2017	
						From: 01-614 Shell Bridge Rd											
(609) Waterfield St	0.38	530	R								NA			NA		10/03/2017	
						From: SR 178 S, Boston Rd											
						To: SR 178 MID, Bobtown Rd											
(609) Michael Hill IRd	1.57	620	R								NA			NA		10/03/2017	
						From: SR 180 Pungoteague Rd; Gap											
						To: SR 178 N, Bobtown Rd											
(609) Beacon Rd	2.17	120	R								NA			NA		10/03/2017	
						From: 01-620 E, Holies Church Rd											
(609) Beacon Rd	0.35	400	R								NA			NA		10/03/2017	
						From: 01-627 Killmontown Rd											
(609) Brickhouse Dr	0.71	710	R								NA			NA		10/03/2017	
						From: 01-626 Airport Dr											
(609) Brickhouse Dr	1.44	1100	R								NA			NA		10/03/2017	
						From: 01-639 Dogwood Dr											
(609) Brickhouse Dr	0.26	1600	R								NA			NA		10/03/2017	
						From: 01-716 Warrior Dr											
						To: SCL Onley											
Town of Onley																	
(609) Brickhouse Dr	0.04	1600	N								NA			NA		10/03/2017	
						From: SCL Onley											
(609) Brickhouse Dr	0.12	3400	G	98%	0%	1%	1%	1%	0%	C	0.099	F	0.506	3400	G	2019	
						From: 01-638 Badger Lane											
						To: US 13 Lankford Hwy; Gap											

Virginia Department of Transportation
Traffic Engineering Division
2019
Annual Average Daily Traffic Volume Estimates By Section of Route
Accomack Maintenance Area

Route	Length	AADT	QA	4Tire	Bus	-----Truck-----				QC	K Factor	QK	Dir Factor	AAWDT	QW	Year	
						2Axle	3+Axle	1Trail	2Trail								
Town of Onley																	
(609) Pennsylvania Ave	0.42	990	G	96%	0%	3%	1%	0%	0%	C	0.108	F	0.513	1000	G	2019	
						From: 01-1605 Rogers St; Gap											
						To: ECL Onley											
Accomack County																	
(609) Church Rd	0.65	960	G	96%	0%	3%	1%	0%	0%	C	0.108	F	0.513	990	G	2019	
						From: ECL Onley											
(609) Church Rd	0.48	760	G	97%	0%	2%	1%	0%	0%	C	0.123	F	0.557	760	G	2019	
						From: 01-650 S, Mini Rd											
(609) Church Rd	1.27	560	G	97%	0%	2%	1%	0%	0%	C	0.109	F	0.567	560	G	2019	
						From: 01-648 Daugherty Rd											
						To: Bus US 13 Front St											
(610)	0.20	70	R								NA			NA		10/11/2017	
						From: 01-688 Gladding Rd											
						To: 01-689 Turkey Run Rd											
(611) Occohannock Dr	1.45	180	R								NA			NA		10/11/2017	
						From: Dead End											
						To: 01-612 Scarbouroughs Neck Rd											
(612) Scarbouroughs Neck Rd	2.25	70	R								NA			NA		10/11/2017	
						From: Dead End											
(612) Scarbouroughs Neck Rd	0.90	90	R								NA			NA		10/11/2017	
						From: 01-613 Indian Trail Rd											
						To: 01-615 Cradockville Rd											
(613) Indian Trail Rd	1.10	230	R								NA			NA		10/12/2017	
						From: 01-612 Scarbouroughs Neck Rd											
(613) Indian Trail Rd	1.50	310	R								NA			NA		10/12/2017	
						From: 01-615 Cradockville Rd											
(613) Indian Trail Rd	2.15	410	R								NA			NA		10/12/2017	
						From: SR 178 Shields Bridge Rd											
(613) Indian Trail Rd	0.05	350	R								NA			NA		10/12/2017	
						From: 01-614 Shell Bridge Rd											
						To: SR 335, E Shore Agri Experimental Sta											
(614) Craddock Neck Rd	2.08	470	R								NA			NA		10/12/2017	
						From: Dead End											
						To: 01-615 Cradockville Rd; Gap											
(614) Shell Bridge Rd	1.65	230	R								NA			NA		10/12/2017	
						From: SR 178 Boston Rd; Gap											
						To: 01-732 As West Rd											
(614) Shell Bridge Rd	0.60	790	R								NA			NA		10/12/2017	
						From: 01-617 Pennyville Rd											
(614) Shell Bridge Rd	0.60	730	R								NA			NA		10/12/2017	
						From: 01-613 Indian Trail Rd											
(614) Shell Bridge Rd	0.65	850	R								NA			NA		10/12/2017	
						From: 01-609 Big Pine Rd											
(614) Shell Bridge Rd	1.10	1400	R								NA			NA		10/12/2017	
						From: 01-1204 Cosby St											
(614) Wayside Dr	0.05	920	R								NA			NA		06/03/2014	
						From: WCL Painter											
Town of Painter																	
(614) Wayside Dr	0.24	920	N								NA			NA		06/03/2014	
						From: WCL Painter											
						To: 01-619 Hickman St; 01-1204 Cosby St											
(614) Hickman St	0.02	1900	R								NA			NA		11/21/2017	
						From: 01-619 Wayside Dr; 01-1204 Cosby St											
						To: US 13 Lankford Hwy											

Virginia Department of Transportation
Traffic Engineering Division
2019
Annual Average Daily Traffic Volume Estimates By Section of Route
Accomack Maintenance Area

Route	Length	AADT	QA	4Tire	Bus	-----Truck-----				QC	K Factor	QK	Dir Factor	AAWDT	QW	Year
						2Axle	3+Axle	1Trail	2Trail							
Accomack County																
(615) Cradockville Rd	1.30	220	R								NA		NA			10/12/2017
						From: Dead End										
(615) Cradockville Rd	1.00	360	R								NA		NA			10/12/2017
						To: 01-613 Indian Trail Rd										
(615) Cradockville Rd	0.30	640	R								NA		NA			10/03/2017
						From: 01-614 Craddock Neck Rd										
						To: SR 178 Boston Rd; Shields Bridge Rd										
(616) Cedar View Rd	1.77	220	R								NA		NA			10/03/2017
						From: SR 178 Boston Rd										
(616) Cedar View Rd	0.03	49	R								NA		NA			10/03/2017
						From: 01-2009 Sunset Dr										
						To: Dead End										
(617) Pennyville Rd	2.20	130	R								NA		NA			10/03/2017
						From: 01-614 Shell Bridge Rd										
						To: SR 178 N, Boston Rd										
(617) Nandua Rd	1.26	140	R								NA		NA			10/03/2017
						From: SR 178 S, Boston Rd										
						To: Dead End										
(618) Quail Lane	1.15	220	R								NA		NA			06/03/2014
						From: 01-617 Pennyville Rd										
						To: SR 178 Boston Rd										
Town of Painter																
(619) Hickman St	0.62	440	R								NA		NA			10/03/2017
						From: 01-614; 01-1204 Cosby St										
						To: 01-620 NCL Painter										
Accomack County																
(619) Boggs Rd	0.20	320	R								NA		NA			10/03/2017
						From: 01-620 NCL Painter										
(619) Boggs Rd	1.88	420	R								NA		NA			10/03/2017
						From: 01-620										
						To: SR 180 Pungoteauge Rd										
(620) Sisco Town Rd	1.16	460	R								NA		NA			10/03/2017
						From: 01-609 Big Pine Rd										
						To: WCL Painter										
Town of Painter																
(620) Front St	0.14	460	N								NA		NA			10/03/2017
						From: WCL Painter										
						To: 01-619 Boggs Rd; Hickman St; NCL Painter										
Accomack County																
(620)	0.60	420	R								NA		NA			10/03/2017
						From: 01-619 Boggs Rd; Gap										
(620) Keller Pond Rd	0.60	250	R								NA		NA			10/03/2017
						From: US 13 S, Lankford Hwy										
(620) Keller Pond Rd	1.30	250	R								NA		NA			10/03/2017
						From: 01-621 Red Hill Rd										
						To: US 13 S, Lankford Hwy; SCL Keller										
Town of Keller																
(620) West St	0.33	160	R								NA		NA			10/03/2017
						From: US 13 N, Lankford Hwy; SCL Keller										
(620) West St	0.09	250	R								NA		NA			09/15/2011
						From: SR 180 North St										
(620) Center Ave	0.27	570	G	95%	1%	1%	2%	2%	0%	C	0.116	F	0.586	570	G	2019
						From: 01-1404 Center St; 01-1406 Lee St										
						To: NCL Keller										

Virginia Department of Transportation
Traffic Engineering Division
2019
Annual Average Daily Traffic Volume Estimates By Section of Route
Accomack Maintenance Area

Route	Length	AADT	QA	4Tire	Bus	-----Truck-----				QC	K Factor	QK	Dir Factor	AAWDT	QW	Year
						2Axle	3+Axle	1Trail	2Trail							
Accomack County																
(620) Hollies Church Rd	0.10	570	N	95%	1%	1%	2%	2%	0%	N	0.116	F	0.586	570	N	2019
			From: NCL Keller													
(620) Hollies Church Rd	0.90	620	G	93%	1%	2%	2%	3%	0%	C	0.111	F	0.507	620	G	2019
			To: 01-734 Gospel Temple Rd													
(620) Hollies Church Rd	1.30	400	G	91%	1%	2%	2%	3%	0%	C	0.111	F	0.544	400	G	2019
			From: 01-609 E, Beacon Rd													
			To: 01-609 W, Michael Hill IRd													
(620) Warehouse Rd	0.60	870	R									NA		NA		10/03/2017
			From: SR 178 Bobtown Rd													
			To: Dead End													
(621) Red Hill Rd	1.20	180	R									NA		NA		07/26/2017
			From: 01-620 Keller Pond Rd													
			To: 01-600 Seaside Rd													
(622) Deerfoot Rd	1.40	80	R									NA		NA		07/26/2017
			From: 01-696 Keller Fair Rd													
(622) Piggan Rd	1.30	80	R									NA		NA		07/26/2017
			From: 01-600 Seaside Rd													
(622) Trower Rd	1.31	46	R									NA		NA		07/26/2017
			From: 01-743													
			To: 01-605 Bradfords Neck Rd													
(623) Adams Crossing	0.38	380	R									NA		NA		07/26/2017
			From: 01-620 NCL Keller													
			To: SR 180; US 13 Lankford Hwy													
(624) Mapp Rd	1.00	230	R									NA		NA		10/11/2017
			From: 01-639 Phillips Dr; SCL Melfa													
			To: 01-600 N, Seaside Rd													
(624) Pickpenny Rd	1.30	160	R									NA		NA		10/11/2017
			From: 01-600 S, Seaside Rd													
			To: 01-605 N, Drummontown Rd													
(624) Willis St	0.58	230	G	99%	0%	1%	0%	0%	0%	C	0.110	F	0.52	230	G	2019
			From: 01-605 S, Drummontown Rd													
(624) Bunting Point Rd	0.70	80	R									NA		NA		06/03/2014
			From: SR 180 Y; 01-1706 Richardson Ave													
			To: Dead End													
(625) Big Farm Rd	1.10	180	R									NA		NA		10/11/2017
			From: 01-731 Texaco Town Rd													
			To: 01-639 Phillips Dr													
(626) Dingleys Mill Rd	1.60	210	R									NA		NA		10/11/2017
			From: 01-637 Mt Nebo Rd													
			To: 01-718 S, Bobtown Rd													
(626) Airport Dr	0.80	1500	G	99%	0%	0%	1%	0%	0%	C	0.107	F	0.725	1500	G	2019
			From: 01-718 N, Savageville Rd; Bobtown Rd													
			To: 01-609 N, Brickhouse Dr; Beacon Rd													
(626) Airport Dr	1.17	1800	G	98%	0%	1%	0%	1%	0%	C	0.104	F	0.641	1800	G	2019
			From: 01-609 S, Beacon Rd													
			To: NCL Melfa													
Town of Melfa																
(626) Main St	0.13	2000	G	97%	1%	1%	0%	1%	0%	C	0.099	F	0.620	2000	G	2019
			From: NCL Melfa													
(626) Main St; Airport Dr	0.62	890	G	98%	0%	0%	0%	1%	0%	C	0.109	F	0.549	890	G	2019
			From: US 13 Lankford Hwy													
			To: SCL Melfa													
Accomack County																
(626) Race Track Rd	1.54	500	G	98%	0%	1%	1%	0%	0%	C	0.098	F	0.593	500	G	2019
			From: SCL Melfa													
			To: 01-600 Seaside Rd													

Virginia Department of Transportation
Traffic Engineering Division
2019
Annual Average Daily Traffic Volume Estimates By Section of Route
Accomack Maintenance Area

Route	Length	AADT	QA	4Tire	Bus	-----Truck-----				QC	K Factor	QK	Dir Factor	AAWDT	QW	Year
						2Axle	3+Axle	1Trail	2Trail							
Accomack County																
(627) Killmontown Rd	1.33	130	R			From: 01-718 Bobtown Rd					NA			NA		10/03/2017
						To: 01-609 Beacon Rd										
(628) Country Club Rd	1.65	740	R			From: Dead End					NA			NA		11/21/2017
						To: SR 178 Bobtown Rd										
(629) Boggs Wharf Rd	0.50	100	R			From: 01-628 Country Club Rd					NA			NA		09/06/2017
						To: Dead End										
(630) Burton Rd	2.00	110	R			From: Dead End					NA			NA		09/06/2017
						To: SR 180 Harborton Rd; Gap										
(630) Martin Rd	1.10	50	R			From: 01-631 Hacksneck Rd; Gap					NA			NA		11/21/2017
						To: Dead End										
(631) Hacksneck Rd	1.45	90	R			From: Dead End					NA			NA		11/21/2017
						To: 01-633 E, Back Creek Rd										
(631) Hacksneck Rd	1.40	610	R			From: 01-633 E, Back Creek Rd					NA			NA		11/21/2017
						To: SR 180 Harborton Rd										
(632) Evergreen Rd	0.80	100	R			From: 01-631 Hacksneck Rd					NA			NA		11/21/2017
						To: 01-721										
(632) Evergreen Rd	0.30	20	R			From: 01-721					NA			NA		11/21/2017
						To: Dead End										
(633) Back Creek Rd	1.70	40	R			From: Dead End					NA			NA		11/21/2017
						To: 01-631 E, Hacksneck Rd										
(633) Mason Beach Rd	0.30	48	R			From: 01-631 W, Hacksneck Rd					NA			NA		11/21/2017
						To: 0.30 MN 01-631										
(633) Mason Beach Rd	0.25	90	R			From: 0.30 MN 01-631					NA			NA		11/21/2017
						To: End State Maintenance										
(634) Mount Nebo Rd	1.20	140	R			From: 01-638 Evans Wharf Rd					NA			NA		10/18/2017
						To: 01-637 Mt Nebo Rd; Omega Rd										
(635) Matchotank Rd	0.88	40	R			From: Dead End					NA			NA		06/03/2014
						To: 01-638 Cashville Rd										
(636) Crockett Town Rd	1.10	200	R			From: Dead End					NA			NA		10/18/2017
						To: 01-717 Tarkill Rd										
(637) Omega Rd	0.80	210	R			From: 01-638 S, Evans Wharf Rd					NA			NA		10/18/2017
						To: 01-634 Mount Nebo Rd										
(637) Mt Nebo Rd	1.30	220	R			From: 01-634 Mount Nebo Rd					NA			NA		10/18/2017
						To: 01-634 Omega Rd										
(637) Mt Nebo Rd	1.10	80	R			From: 01-626 Dingleys Mill Rd					NA			NA		10/18/2017
						To: 01-638 E, Cashville Rd										
(637) Finneys Wharf Rd	0.80	110	R			From: 01-638 N, Cashville Rd					NA			NA		10/18/2017
						To: Dead End										
(638) Evans Wharf Rd	0.55	90	R			From: Dead End					NA			NA		10/18/2017
						To: 01-745 Barn Woods Rd										

Virginia Department of Transportation
Traffic Engineering Division
2019
Annual Average Daily Traffic Volume Estimates By Section of Route
Accomack Maintenance Area

Route	Length	AADT	QA	4Tire	Bus	-----Truck-----				QC	K Factor	QK	Dir Factor	AAWDT	QW	Year
						2Axle	3+Axle	1Trail	2Trail							
Accomack County																
(638) Evans Wharf Rd	0.50	150	R				01-745 Barn Woods Rd					NA		NA		10/18/2017
(638) Evans Wharf Rd	0.94	310	R				01-637 S, Omega Rd					NA		NA		11/13/2017
(638) Cashville Rd	1.12	730	R				01-717 Tarkill Rd					NA		NA		11/13/2017
(638) Cashville Rd	1.71	930	G	98%	0%	1%	0%	0%	0%	C	0.091	F	0.633	940	G	2019
(638) Cashville Rd	1.73	1700	G	98%	0%	1%	0%	1%	0%	C	0.089	F	0.558	1700	G	2019
(638) Cashville Rd	0.29	3500	G	98%	0%	1%	1%	0%	0%	C	0.088	F	0.56	3600	G	2019
(638) Badger Lane	1.36	1700	G	98%	0%	1%	1%	0%	0%	C	0.098	F	0.581	1700	G	2019
Town of Onley																
(638) Badger Lane	0.29	2100	G	98%	0%	1%	1%	1%	0%	C	0.096	F	0.585	2200	G	2019
Accomack County																
(639) Dogwood Dr	1.00	650	R				01-718 Savageville Rd					NA		NA		10/18/2017
(639) Dogwood Dr	1.00	470	R				01-609 Brickhouse Dr					NA		NA		10/18/2017
(639) Phillips Dr	0.60	1200	R				US 13 Lankford Hwy					NA		NA		10/18/2017
(639) Phillips Dr	0.70	240	R				01-625 Big Farm Rd					NA		NA		10/17/2017
(639) Phillips Dr	0.70	330	R				01-672 Fair Oaks Rd					NA		NA		10/17/2017
Town of Melfa																
(639) Phillips Dr	0.05	330	N				ECL Melfa					NA		NA		10/17/2017
Accomack County																
(640) Kittens Branch Rd	1.40	160	R				01-638 Cashville Rd					NA		NA		06/03/2014
(640) Gaskins Rd	1.10	460	R				01-718 S, Savageville Rd 01-718 N, Savageville Rd					NA		NA		10/03/2017
(641) Broadway Rd	1.10	90	R				01-609 Brickhouse Dr					NA		NA		09/06/2017
(641) Broadway Rd	0.10	210	R				Dead End					NA		NA		09/06/2017
(641) Broadway Rd	0.60	460	R				01-733 Tilghman Rd					NA		NA		09/06/2017
(641) Broadway Rd	0.60	460	R				01-767 East Point Rd					NA		NA		09/06/2017
(642) Breezy Point Rd	1.00	170	R				01-638 Cashville Rd					NA		NA		06/03/2014
(643) Bailey Neck Dr	1.69	180	R				Dead End					NA		NA		10/18/2017
							01-638 Cashville Rd					NA		NA		10/18/2017
							Dead End					NA		NA		10/18/2017

Virginia Department of Transportation
Traffic Engineering Division
2019
Annual Average Daily Traffic Volume Estimates By Section of Route
Accomack Maintenance Area

Route	Length	AADT	QA	4Tire	Bus	-----Truck-----				QC	K Factor	QK	Dir Factor	AAWDT	QW	Year
						2Axle	3+Axle	1Trail	2Trail							
Accomack County																
(644) Rose Cottage Rd	0.80	120	R			From: 01-672 Fair Oaks Rd					NA			NA		10/18/2017
(644) Rose Cottage Rd	0.60	80	R			To: 01-605 Seaside Rd					NA			NA		10/18/2017
						To: Dead End										
(646) Bellevue Circle	1.40	300	R			From: 01-647 W, Stonehouse Rd					NA			NA		10/18/2017
						To: 01-647 E, Stonehouse Rd										
(647) Stonehouse Rd	0.80	950	R			From: 01-789 Locustville Rd					NA			NA		10/17/2017
(647) Stonehouse Rd	0.10	380	R			To: 01-715 W, Logan Rd					NA			NA		10/17/2017
(647) Stonehouse Rd	1.40	700	R			From: 01-715 E, Logan Rd					NA			NA		10/17/2017
(647) Stonehouse Rd	3.40	90	R			To: 01-605 N, Seaside Rd					NA			NA		10/17/2017
						To: 01-605 S, Seaside Rd										
(648) Merry Branch Rd	0.76	1300	R			From: 01-657 Edgar Thomas Rd; Merry Branch Rd					NA			NA		10/11/2017
(648) Merry Branch Rd	0.20	190	R			To: SR 316 Greenbush Rd					NA			NA		10/11/2017
(648) Daugherty Rd	0.35	640	R			From: Bus US 13 Tasley Rd					NA			NA		10/11/2017
(648) Daugherty Rd	0.25	650	R			To: US 13 Lankford Hwy					NA			NA		10/12/2017
(648) Daugherty Rd	2.00	670	R			From: 01-609 Church Rd					NA			NA		10/12/2017
(648) Custis Neck Rd	1.20	340	R			To: 01-605 N, Seaside Rd					NA			NA		10/12/2017
						From: 01-605 S, Seaside Rd					NA			NA		10/12/2017
(648) Custis Neck Rd	0.75	180	R			To: 01-651 Folley Creek Rd					NA			NA		10/12/2017
(648) Custis Neck Rd	0.65	130	R			From: 0.75 ME 01-651					NA			NA		10/12/2017
						To: Dead End										
(649) Southside Rd	0.10	60	R			From: 01-655 Plantation Rd					NA			NA		11/02/2017
						To: Dead End										
(650) Mini Rd	0.60	570	R			From: 01-648 Daugherty Rd					NA			NA		11/02/2017
(650) Mini Rd	0.33	240	R			To: 01-609 S, Church Rd					NA			NA		11/02/2017
						From: 01-609 N, Church Rd					NA			NA		11/02/2017
(650) Mini Rd	0.45	460	R			To: US 13 Lankford Hwy					NA			NA		11/02/2017
						To: SR 126 Fairgrounds Rd										
(651) Folley Creek Rd	0.80	150	R			From: 01-648 Custis Neck Rd					NA			NA		10/17/2017
						To: Dead End										
Town of Accomac																
(652) Joynes Neck Rd	0.27	820	R			From: Bus US 13					NA			NA		10/17/2017
						To: ECL Accomac										

Virginia Department of Transportation
Traffic Engineering Division
2019
Annual Average Daily Traffic Volume Estimates By Section of Route
Accomack Maintenance Area

Route	Length	AADT	QA	4Tire	Bus	-----Truck-----				QC	K Factor	QK	Dir Factor	AAWDT	QW	Year
						2Axle	3+Axle	1Trail	2Trail							
Accomack County																
(652) Joynes Neck Rd	0.16	340	R			ECL Accomac					NA			NA		10/17/2017
(652) Joynes Neck Rd	0.20	10	R			01-1509 W, Edgehill Circle					NA			NA		10/17/2017
(652) Joynes Neck Rd	1.86	110	R			01-1509 E, Edgehill Circle					NA			NA		10/17/2017
						Dead End										
(653) Poplar Cove Rd	0.85	240	R			Dead End					NA			NA		10/17/2017
(653) Poplar Cove Rd	1.45	130	R			01-655 Plantation Rd					NA			NA		11/02/2017
(653) Poplar Cove Rd	0.60	540	R			01-654 Chestnut Stump Rd; Acorn Dr					NA			NA		11/02/2017
						01-658 Town Rd										
(654) Acorn Dr	1.30	200	R			Dead End					NA			NA		11/02/2017
(654) Chestnut Stump Rd	0.70	240	R			01-653 Poplar Cove Rd					NA			NA		11/02/2017
						01-655 Plantation Rd										
(655) Plantation Rd	3.30	280	R			01-653 Poplar Cove Rd					NA			NA		11/02/2017
(655) Plantation Rd	0.58	550	R			01-654 Chestnut Stump Rd					NA			NA		11/02/2017
						01-657 Deep Creek Rd										
(656) Northside Rd	0.81	540	R			Dead End					NA			NA		11/02/2017
						01-657 Deep Creek Rd										
(657) Deep Creek Rd	1.39	430	R			Dead End					NA			NA		11/02/2017
(657) Deep Creek Rd	1.37	940	R			01-656 Northside Rd					NA			NA		11/02/2017
(657) Deep Creek Rd	0.34	2100	R			01-655 Plantation Rd					NA			NA		11/02/2017
(657) Merry Branch Rd	1.89	1300	G	97%	1%	1%	1%	1%	0%	C	0.103	F	0.629	1300	G	2019
(657) Edgar Thomas Rd	0.74	540	G	97%	0%	1%	0%	2%	0%	C	0.104	F	0.651	540	G	2019
(657) Edgar Thomas Rd	0.40	450	G	97%	0%	1%	0%	1%	0%	C	0.107	F	0.764	460	G	2019
(657) Edgar Thomas Rd	0.08	190	G	97%	0%	1%	0%	1%	0%	F	0.103	F	0.522	190	G	2019
						US 13 Lankford Hwy										
Town of Onancock																
(658) Liberty St	0.37	790	R			01-718 Hill St					NA			NA		10/24/2017
(658) College Ave	0.37	570	R			01-1009 Liberty St					NA			NA		10/24/2017
(658) North St	0.16	1700	G	98%	0%	1%	1%	0%	0%	C	0.090	F	0.551	1700	G	2019
(658) North St	0.20	1700	G	99%	0%	0%	0%	0%	0%	C	0.086	F	0.519	1700	G	2019
						NCL Onancock										

Virginia Department of Transportation
 Traffic Engineering Division
 2019
 Annual Average Daily Traffic Volume Estimates By Section of Route
 Accomack Maintenance Area

Route	Length	AADT	QA	4Tire	Bus	-----Truck-----				QC	K Factor	QK	Dir Factor	AAWDT	QW	Year
						2Axle	3+Axle	1Trail	2Trail							
Accomack County																
(658) Town Rd	1.52	880	G	99%	0%	NCL Onancock				C	0.095	F	0.617	890	G	2019
						01-657 E, Merry Branch Rd; Bayside Rd										
(658) Bayside Rd	2.90	360	G	97%	1%	2%	0%	0%	0%	C	0.11	F	0.568	360	G	2019
						01-657 W, Deep Creek Rd										
(658) Bayside Rd	0.70	270	R			01-661 W, Doe Creek Rd					NA			NA		10/24/2017
						01-661 E, Drummonds Mill Rd								NA		10/24/2017
(658) Bayside Rd	1.16	130	R			01-669 S, Lee Mont Rd					NA			NA		10/24/2017
						01-669 N, Lee Mont Rd								NA		10/24/2017
(658) Big Rd	0.79	90	R			01-673 S, Wonney Rew Rd					NA			NA		10/24/2017
						01-673 S, Wonney Rew Rd								NA		10/24/2017
(658) Big Rd	0.09	180	R			01-673 N, Airport Rd					NA			NA		10/24/2017
						01-673 N, Airport Rd								NA		10/24/2017
(658) Big Rd	0.59	630	R			01-674 N, St Thomas Rd					NA			NA		10/24/2017
						01-674 N, St Thomas Rd								NA		10/24/2017
(658) Big Rd	1.48	110	R			01-676 N, Mathews Rd					NA			NA		10/24/2017
						01-676 N, Mathews Rd								NA		10/24/2017
(658) Big Rd	0.90	150	R			01-682 Anns Cove Rd					NA			NA		10/24/2017
						01-682 Anns Cove Rd								NA		10/24/2017
(658) Winterville Rd	0.37	220	R			SR 187 Guilford Rd					NA			NA		11/01/2017
						SR 187 Guilford Rd								NA		11/01/2017
(658) Winterville Rd	0.78	440	R			01-684 W, Guards Shore Rd					NA			NA		11/01/2017
						01-684 W, Guards Shore Rd								NA		11/01/2017
(658) Guards Shore Rd	0.06	350	R			01-684 E, Winterville Rd					NA			NA		11/01/2017
						01-684 E, Winterville Rd								NA		11/01/2017
(658) Winterville Rd	0.75	370	R			01-684 E, Guards Shore Rd					NA			NA		11/01/2017
						01-684 E, Guards Shore Rd								NA		11/01/2017
(658) Winterville Rd	1.11	190	R			01-683 N, Payne Rd					NA			NA		11/01/2017
						01-683 N, Payne Rd								NA		11/01/2017
(658) Winterville Rd	0.95	80	R			01-688 N, Cattail Rd					NA			NA		11/01/2017
						01-688 N, Cattail Rd								NA		11/01/2017
(658) Winterville Rd	0.95	80	R			01-690 Whites Crossing					NA			NA		11/01/2017
						01-690 Whites Crossing								NA		11/01/2017
(659) Wharton Rd	0.45	500	R			Bus US 13 Tasley Rd					NA			NA		11/01/2017
						Bus US 13 Tasley Rd								NA		11/01/2017
(659) Sawyer Dr	2.15	160	R			SR 316 S, Greenbush Rd					NA			NA		11/01/2017
						SR 316 S, Greenbush Rd								NA		11/01/2017
(659) Parsons Rd	1.20	420	R			SR 316 N, Greenbush Rd; 01-764 Accomac Rd					NA			NA		11/01/2017
						SR 316 N, Greenbush Rd; 01-764 Accomac Rd								NA		11/01/2017
(659) Parsons Rd	0.90	480	R			01-663 Mary N Smith Rd					NA			NA		11/01/2017
						01-663 Mary N Smith Rd								NA		11/01/2017
(659) Parsons Rd	0.90	480	R			01-661 John Cane Rd					NA			NA		11/01/2017
						01-661 John Cane Rd								NA		11/01/2017
(660) Mink Farm Rd	1.80	370	R			Dead End					NA			NA		11/02/2017
						Dead End								NA		11/02/2017
(660) New Branch Rd	1.98	90	R			01-658 S, Bayside Rd					NA			NA		11/02/2017
						01-658 S, Bayside Rd								NA		11/02/2017
(660) New Branch Rd	1.98	90	R			01-658 N, Bayside Rd					NA			NA		11/02/2017
						01-658 N, Bayside Rd								NA		11/02/2017
(660) Jersey St	0.05	130	R			01-659 W, Sawyer Dr					NA			NA		11/02/2017
						01-659 W, Sawyer Dr								NA		11/02/2017
(660) Jersey St	0.05	130	R			01-659 E, Sawyer Dr					NA			NA		11/02/2017
						01-659 E, Sawyer Dr								NA		11/02/2017
(660) Jersey St	0.85	240	R			SR 316 Greenbush Rd					NA			NA		11/02/2017
						SR 316 Greenbush Rd								NA		11/02/2017
(660) Jersey St	0.85	240	R			01-764 Accomac Rd					NA			NA		11/02/2017
						01-764 Accomac Rd								NA		11/02/2017

Virginia Department of Transportation
Traffic Engineering Division
2019
Annual Average Daily Traffic Volume Estimates By Section of Route
Accomack Maintenance Area

Route	Length	AADT	QA	4Tire	Bus	-----Truck-----				QC	K Factor	QK	Dir Factor	AAWDT	QW	Year
						2Axle	3+Axle	1Trail	2Trail							
Accomack County																
(661) Doe Creek Rd	1.25	100	R									NA		NA		10/18/2017
(661) Drummonds Mill Rd	0.80	350	R									NA		NA		10/18/2017
(661) John Cane Rd	0.40	690	R									NA		NA		10/18/2017
(661) John Cane Rd	1.70	530	R									NA		NA		10/18/2017
(661) Evans Rd	0.50	340	R									NA		NA		10/18/2017
(661) Johnson Rd	1.80	120	R									NA		NA		10/18/2017
(662) Bayles Neck Rd	2.80	330	R									NA		NA		10/18/2017
(662) Bayles Neck Rd	0.30	360	R									NA		NA		10/18/2017
(662) Bayles Neck Rd	0.35	330	R									NA		NA		10/18/2017
(663) Mary N Smith Rd	1.45	300	R									NA		NA		11/07/2017
(664) Parks Rd	1.30	520	R									NA		NA		10/18/2017
(665) Shultz Landing Rd	0.80	9	R									NA		NA		10/18/2017
(665) Orchard Rd	0.80	10	R									NA		NA		10/18/2017
(666) Fox Grove Rd	1.55	130	R									NA		NA		10/18/2017
(666) Fox Grove Rd	0.40	270	R									NA		NA		10/18/2017
(666) Fox Grove Rd	1.00	210	R									NA		NA		10/18/2017
(667) Old County Rd	0.60	420	R									NA		NA		10/18/2017
(668) Bailey Rd	1.00	170	R									NA		NA		10/18/2017
(668) Nocks Lane	0.20	140	R									NA		NA		10/18/2017
(669) Hopkins Rd	1.30	330	R									NA		NA		10/18/2017
(669) Lee Mont Rd	0.70	320	R									NA		NA		10/18/2017

Virginia Department of Transportation
Traffic Engineering Division
2019
Annual Average Daily Traffic Volume Estimates By Section of Route
Accomack Maintenance Area

Route	Length	AADT	QA	4Tire	Bus	-----Truck-----				QC	K Factor	QK	Dir Factor	AAWDT	QW	Year
						2Axle	3+Axle	1Trail	2Trail							
Accomack County																
(669) Lee Mont Rd	0.20	330	R									NA		NA		11/07/2017
						From: 01-658 W, Big Rd										
						To: 01-658 E, Bayside Rd										
(669) Lee Mont Rd	0.60	230	R									NA		NA		10/18/2017
						From: 01-671 Hart Rd										
(669) Lee Mont Rd	0.60	480	R									NA		NA		10/18/2017
						From: 01-763 S, Church St; Mirina Rd										
						To: 01-763 N, Church St										
(669) Lee Mont Rd	0.25	420	R									NA		NA		10/18/2017
						From: SR 316 Greenbush Rd										
(669) Fisher Rd	1.67	520	R									NA		NA		10/18/2017
						To: SR 176 Parksley Rd										
(670) Johnsons Landing Rd	0.60	250	R									NA		NA		10/18/2017
						From: Dead End										
						To: 01-669 Lee Mont Rd; Hopkins Rd										
(671) Hart Rd	0.60	180	R									NA		NA		11/07/2017
						From: 01-669 Lee Mont Rd										
						To: 01-673 Airport Rd										
(672) Fair Oaks Rd	1.30	170	R									NA		NA		11/07/2017
						From: 01-639 Phillips Dr										
(672) Fair Oaks Rd	0.30	50	R									NA		NA		11/07/2017
						From: 01-644 Rose Cottage Rd										
						To: Dead End										
(673) Wonney Raw Rd	0.80	500	R									NA		NA		11/07/2017
						From: 01-675 Justisville Rd										
						To: 01-658 S, Big Rd										
(673) Airport Rd	0.70	550	G	98%	0%	1%	0%	0%	0%	C	0.096	F	0.644	550	G	2019
						From: 01-658 N, Big Rd										
						To: WCL Parksley										
Town of Parksley																
(673) Bennett St	0.21	900	G	97%	0%	1%	0%	1%	0%	C	0.09	F	0.692	910	G	2019
						From: WCL Parksley										
						To: 01-763 Jones Ave										
(673) Bennett St	0.20	1300	G	98%	1%	1%	0%	0%	0%	C	0.095	F	0.584	1300	G	2019
						From: SR 316 Cossatt Ave										
						To: SR 316 Cossatt Ave										
Accomack County																
(674) Parkers Landing Rd	1.10	49	R									NA		NA		10/18/2017
						From: Dead End										
						To: 01-675 N, St Thomas Rd										
(674) St Thomas Rd	0.80	130	R									NA		NA		10/18/2017
						From: 01-675 N, Parkers Landing Rd										
						To: 01-658 N, Big Rd										
(674) Maxwell St	0.80	230	R									NA		NA		10/18/2017
						From: 01-658 S, Big Rd										
						To: WCL Parksley										
Town of Parksley																
(674) Maxwell St	0.10	230	N									NA		NA		10/18/2017
						From: WCL Parksley										
						To: 01-1820; Staunton Ave										
(674) Staunton Ave	0.06	150	R									NA		NA		10/18/2017
						From: 01-1820 Maxwell St										
						To: 01-1810 Chadbourne St										
(674) Staunton Ave	0.06	260	R									NA		NA		10/19/2017
						From: 01-1819 Adelaide St										
						To: 01-1803 Staunton Ave										
(674) Adelaide St	0.10	310	R									NA		NA		10/19/2017
						From: 01-1803 Staunton Ave										
						To: 01-763 Jones Ave										

Virginia Department of Transportation
Traffic Engineering Division
2019
Annual Average Daily Traffic Volume Estimates By Section of Route
Accomack Maintenance Area

Route	Length	AADT	QA	4Tire	Bus	-----Truck-----				QC	K Factor	QK	Dir Factor	AAWDT	QW	Year
						2Axle	3+Axle	1Trail	2Trail							
Town of Parksley																
(674) Adelaide St	0.10	350	R			From: 01-763 Jones Ave					NA			NA		10/19/2017
(674) Adelaide St	0.10	420	R			To: 01-1823 Wilson Ave					NA			NA		10/19/2017
(674) Adelaide St	0.01	660	R			From: SR 316 Cossatt Ave					NA			NA		10/19/2017
(674) Adelaide St	0.03	580	R			To: 01-1812 W, Patton St					NA			NA		10/19/2017
(674) Adelaide St	0.06	530	R			From: 01-1812 E, Dunne Ave					NA			NA		10/19/2017
(674) Adelaide St	0.10	710	R			To: 01-1805 Browne Ave					NA			NA		10/19/2017
(674) Adelaide St	0.15	600	R			From: 01-1806 Sea Side Ave					NA			NA		10/19/2017
						To: 01-678 County Rd										
Accomack County																
(675) Justisville Rd	1.30	220	R			From: 01-669 Hopkins Rd					NA			NA		10/19/2017
(675) St Thomas Rd	0.70	330	R			To: 01-674 S, St Thomas Rd					NA			NA		10/19/2017
(675) St Thomas Rd	1.10	420	R			From: 01-674 N, Parkers Landing Rd					NA			NA		10/19/2017
(675) Ewell Rd	0.60	70	R			To: 01-676 S, Clam Rd					NA			NA		10/19/2017
(676) Youngs Creek Rd	1.00	90	R			From: 01-682 W, Anns Cove Rd					NA			NA		10/19/2017
(676) Clam Rd	0.90	240	R			To: Dead End					NA			NA		10/19/2017
(676) Matthews Rd	0.90	550	R			From: Dead End					NA			NA		10/19/2017
(676) Dennis Dr	1.10	430	R			To: 01-675 N, St Thomas Rd					NA			NA		10/19/2017
(676) Dennis Dr	1.27	350	R			From: 01-675 S, St Thomas Rd					NA			NA		10/19/2017
(676) Muttonhunk Rd	0.90	370	R			To: 01-658 S, Big Rd					NA			NA		10/19/2017
(677) Whites Neck Rd	0.80	250	R			From: 01-658 N, Big Rd					NA			NA		10/19/2017
(677) Whites Neck Rd	1.60	110	R			To: SR 316 S, Hopeton Rd					NA			NA		10/19/2017
(678) Mill Rd	0.35	370	R			From: SR 316 N, Hopeton Rd					NA			NA		10/19/2017
(677) Whites Neck Rd	0.80	250	R			To: 01-678 County Rd					NA			NA		10/19/2017
(677) Whites Neck Rd	1.60	110	R			From: US 13 Lankford Hwy					NA			NA		10/19/2017
(678) Mill Rd	0.35	370	R			To: 01-679 Metompkin Rd					NA			NA		10/19/2017
(678) County Rd	0.20	880	R			From: US 13 Lankford Hwy					NA			NA		10/19/2017
(678) County Rd	1.90	560	R			To: 01-674 Adelaide St					NA			NA		10/19/2017
						From: 01-676 Dennis Dr										

Virginia Department of Transportation
Traffic Engineering Division
2019
Annual Average Daily Traffic Volume Estimates By Section of Route
Accomack Maintenance Area

Route	Length	AADT	QA	4Tire	Bus	-----Truck-----				QC	K Factor	QK	Dir Factor	AAWDT	QW	Year
						2Axle	3+Axle	1Trail	2Trail							
Accomack County																
(679) Metompkin Rd	0.34	1000	G	99%	0%	1%	0%	0%	0%	C	0.119	F	0.599	1100	G	2019
			From: US 13 Lankford Hwy													
(679) Metompkin Rd	0.25	670	G	99%	1%	0%	0%	0%	0%	C	0.106	F	0.548	680	G	2019
			To: 01-723 Seaside Park													
(679) Metompkin Rd	3.88	370	G	99%	0%	0%	0%	0%	0%	C	0.129	F	0.535	380	G	2019
			From: 01-738 Kinsey Dr													
(679) Metompkin Rd	2.41	410	G	98%	1%	0%	0%	0%	0%	C	0.133	F	0.741	410	G	2019
			From: SR 187 S, Nelsonia Rd; Gap													
(679) Metompkin Rd	1.09	480	G	98%	0%	1%	0%	0%	0%	C	0.116	F	0.770	490	G	2019
			From: SR 187 N; Gap													
(679) Atlantic Rd	2.01	580	G	97%	1%	1%	1%	1%	0%	C	0.116	F	0.770	580	G	2019
			From: 01-689 Mappsville Rd													
(679) Atlantic Rd	1.49	2100	G	95%	0%	1%	3%	1%	0%	C	0.103	F	0.634	2200	G	2019
			From: 01-691 John Taylor Rd													
(679) Atlantic Rd	0.73	3600	G	97%	1%	1%	1%	1%	0%	F	0.088	F	0.556	3600	G	2019
			From: 01-803 Wallops Island Rd													
(679) Atlantic Rd	1.05	4300	G	96%	0%	1%	2%	1%	0%	C	0.089	F	0.511	4300	G	2019
			From: 01-695 S, Wisharts Point Rd													
(679) Fleming Rd	1.50	510	G	98%	0%	1%	0%	0%	0%	C	0.112	F	0.5	520	G	2019
			From: 01-702 Nocks Landing Rd													
(679) Fleming Rd	3.68	3700	G	96%	1%	1%	1%	2%	0%	C	0.088	F	0.614	3800	G	2019
			From: 01-766 Wright Rd													
(679) Fleming Rd	2.16	2800	G	96%	0%	1%	0%	3%	0%	C	0.090	F	0.65	2900	G	2019
			From: 01-798 Atlantic Rd													
(679) Fleming Rd	2.06	2900	G	96%	1%	1%	0%	3%	0%	C	0.11	F	0.551	2900	G	2019
			From: SR 175 Chincoteague Rd													
(679) State Line Rd	2.04	370	G	98%	1%	0%	0%	0%	0%	C	0.11	F	0.551	370	G	2019
			From: MD 12 Snow Hill Rd; State Line Rd													
(679) State Line Rd	0.12	250	G	98%	1%	0%	0%	0%	0%	C	0.117	F	0.526	250	G	2019
			From: MD 12 Snow Hill Rd; Fleming Rd													
(679) Bayfront St	0.23	170	G	98%	0%	1%	0%	1%	0%	C	0.129	F	0.571	170	G	2019
			From: 01-3003 Church St													
(679) Bayfront St	0.12	660	R								NA			NA		10/10/2017
			From: 01-3006 Harbor Dr													
(679) Franklin City Rd	0.39	210	R								NA			NA		10/10/2017
			From: 01-3005 Franklin City Rd													
			To: 01-3005; Bayfront St													
			To: Dead End													
(680) Berry Rd	1.30	240	R								NA			NA		10/10/2017
			From: 01-681 Mason Rd													
(680) Gargatha Landing Rd	1.00	480	R								NA			NA		10/10/2017
			From: US 13 N, Lankford Hwy													
(680) Gargatha Landing Rd	1.80	150	R								NA			NA		10/10/2017
			From: US 13 S, Lankford Hwy													
			To: 01-679 Metompkin Rd													
			To: Dead End													
Town of Bloxom																
(681) Mason Rd	0.17	390	R								NA			NA		10/10/2017
			From: SR 187 Shoremain Dr													
(681) Mason Rd	0.02	440	R								NA			NA		10/10/2017
			From: SR 316 Hopeton Rd													
			To: SCL Bloxom													

Virginia Department of Transportation
Traffic Engineering Division
2019
Annual Average Daily Traffic Volume Estimates By Section of Route
Accomack Maintenance Area

Route	Length	AADT	QA	4Tire	Bus	-----Truck-----				QC	K Factor	QK	Dir Factor	AAWDT	QW	Year
						2Axle	3+Axle	1Trail	2Trail							
Accomack County																
(681) Mason Rd	2.28	440	N			SCL Bloxom					NA			NA		10/10/2017
						US 13 S, Lankford Hwy										
						US 13 N, Lankford Hwy										
(681) Littleton Rd	1.30	260	R								NA			NA		10/10/2017
						SR 187 W, Nelsonia Rd										
						SR 187 E, Nelsonia Rd										
(681) Kegotank Rd	2.00	170	R								NA			NA		10/10/2017
						Dead End										
(682) Anns Cove Rd	0.20	30	R			Dead End					NA			NA		10/10/2017
						01-800 New Rd										
(682) Anns Cove Rd	1.00	300	R								NA			NA		10/10/2017
						01-675 N, Ewell Rd; St Thomas Rd										
						01-675 E, St Thomas Rd										
(682) Anns Cove Rd	0.60	440	R								NA			NA		10/10/2017
						01-658 Big Rd										
(683) Muddy Creek Rd	0.80	80	R			Dead End					NA			NA		10/10/2017
						01-658 S, Winterville Rd										
						01-658 N, Winterville Rd										
(683) Payne Rd	1.10	110	R								NA			NA		10/10/2017
						01-779 Mears Station Rd										
(683) Payne Rd	0.35	190	R								NA			NA		10/10/2017
						01-687 Bethel Church Rd										
(684) Guards Shore Rd	2.30	70	R			Dead End					NA			NA		10/10/2017
						01-658 W, Winterville Rd										
						01-658 E, Winterville Rd										
(684) Guards Shore Rd	1.16	420	R								NA			NA		10/10/2017
						NCL Bloxom										
Town of Bloxom																
(684) Guards Shore Rd	0.07	420	N			NCL Bloxom					NA			NA		10/10/2017
						01-779 Mears Station Rd										
(684) Mitchell Rd	0.32	680	R								NA			NA		10/25/2017
						01-687 Bethel Church Rd										
Accomack County																
(685) Gladding Landing Rd	0.90	90	R			Dead End					NA			NA		10/24/2017
						01-686 Dividing Rd										
(685) Gladding Landing Rd	0.60	140	R								NA			NA		10/24/2017
						01-658 Winterville Rd										
(686) Dividing Rd	0.50	20	R			01-685 Gladding Landing Rd					NA			NA		10/24/2017
						01-688 Cattail Rd										
Town of Bloxom																
(687) Bethel Church Rd	0.02	1300	R			SR 187 Shoremain Dr					NA			NA		10/10/2017
						01-684 Mitchell Rd										
(687) Bethel Church Rd	0.20	330	R								NA			NA		10/10/2017
						NCL Bloxom										
Accomack County																
(687) Bethel Church Rd	0.30	330	N			NCL Bloxom					NA			NA		10/10/2017
						01-683 Payne Rd										
(687) Bethel Church Rd	1.30	90	R								NA			NA		10/10/2017
						01-688 S; 01-739										

Virginia Department of Transportation
Traffic Engineering Division
2019
Annual Average Daily Traffic Volume Estimates By Section of Route
Accomack Maintenance Area

Route	Length	AADT	QA	4Tire	Bus	-----Truck-----				QC	K Factor	QK	Dir Factor	AAWDT	QW	Year
						2Axle	3+Axle	1Trail	2Trail							
Accomack County																
(687) Bethel Church Rd	0.20	140	R			From: 01-688 S; 01-739					NA			NA		10/10/2017
(687) Bethel Church Rd	0.40	130	R			To: 01-689 Turkey Run Rd					NA			NA		10/10/2017
(687) Bethel Church Rd	0.90	1400	R			From: 01-690 Whites Crossing					NA			NA		10/10/2017
(687) Bethel Church Rd	0.60	250	R			To: 01-691 Groton Town Rd					NA			NA		10/10/2017
						From: SCL Hallwood										
Town of Hallwood																
(687) Bethel Church Rd	0.10	250	N			From: SCL Hallwood					NA			NA		10/10/2017
						To: 01-692 Main St										
Accomack County																
(688) Fletcher Rd	1.60	10	R			From: SR 187 Nelsonia Rd					NA			NA		10/10/2017
						To: 01-687 S, Bethel Church Rd										
(688) Gladding Rd	0.45	280	R			From: 01-687 N, Bethel Church Rd					NA			NA		10/10/2017
						To: 01-779 Mears Station Rd										
(688) Gladding Rd	0.95	60	R			From: 01-658 S, Winterville Rd					NA			NA		10/10/2017
						To: 01-658 N, Winterville Rd										
(688) Cattail Rd	1.70	430	R			From: 01-792 Sam Byrd Lane					NA			NA		10/10/2017
(688) Cattail Rd	2.50	340	R			To: 01-690 Whites Crossing					NA			NA		10/10/2017
						From: 01-688 Gladding Rd										
(689) Turkey Run Rd	0.30	80	R			To: 01-779 Mears Station Rd					NA			NA		10/10/2017
(689) Turkey Run Rd	0.40	360	R			From: 01-687 Bethel Church Rd					NA			NA		10/10/2017
(689) Turkey Run Rd	1.90	480	R			To: US 13 S, Lankford Hwy					NA			NA		10/10/2017
						From: US 13 N, Lankford Hwy										
(689) Mapps ville Rd	1.30	230	R			From: 01-679 Metompin Rd					NA			NA		10/10/2017
(689) Mapps ville Rd	1.25	50	R			To: Dead End					NA			NA		10/10/2017
						From: 01-692 Savannah Rd										
(690) Whites Crossing	0.50	150	R			To: 01-688 Cattail Rd					NA			NA		10/10/2017
(690) Whites Crossing	0.70	130	R			From: 01-658 Winterville Rd					NA			NA		10/10/2017
(690) Whites Crossing	1.00	170	R			To: 01-779 Mears Station Rd					NA			NA		10/10/2017
(690) Whites Crossing	0.40	30	R			From: 01-687 Bethel Church Rd					NA			NA		10/10/2017
						From: 01-687 Bethel Church Rd										
(691) Groton Town Rd	1.70	640	R			To: US 13 S, Lankford Hwy					NA			NA		10/10/2017
						From: US 13 N, Lankford Hwy										
(691) John Taylor Rd	1.00	310	R			To: 01-679 Atlantic Rd; Metompin Rd					NA			NA		10/10/2017

Virginia Department of Transportation
Traffic Engineering Division
2019
Annual Average Daily Traffic Volume Estimates By Section of Route
Accomack Maintenance Area

Route	Length	AADT	QA	4Tire	Bus	-----Truck-----				QC	K Factor	QK	Dir Factor	AAWDT	QW	Year
						2Axle	3+Axle	1Trail	2Trail							
Accomack County																
(692) Belinda Rd	1.58	210	G	99%	0%	1%	0%	0%	0%	C	0.104	F	0.625	210	G	2019
			From: 01-695 Saxis Rd													
			To: 01-698 N, Marsh Market Rd													
(692) Marsh Market Rd	0.10	210	G	99%	0%	0%	0%	0%	0%	C	0.131	F	0.808	210	G	2019
			From: 01-698 N, Belinda Rd													
			To: 01-698 S, Savannah Rd													
(692) Savannah Rd	0.80	210	G	99%	0%	0%	0%	0%	0%	C	0.111	F	0.652	210	G	2019
			From: 01-698 S, Marsh Market Rd													
			To: 01-737 Ross Rd													
(692) Savannah Rd	0.60	250	G	99%	0%	0%	0%	0%	0%	C	0.120	F	0.821	250	G	2019
			From: 01-737 Ross Rd													
			To: 01-701 Wessels Farm Rd													
(692) Savannah Rd	1.30	260	G	98%	0%	1%	1%	0%	0%	C	0.107	F	0.613	270	G	2019
			From: 01-701 Wessels Farm Rd													
			To: 01-690 Whites Crossing													
(692) Savannah Rd	1.24	210	G	98%	0%	0%	1%	0%	0%	C	0.114	F	0.586	220	G	2019
			From: 01-690 Whites Crossing													
			To: WCL Hallwood													
Town of Hallwood																
(692) Main St	0.20	270	G	97%	0%	1%	1%	1%	0%	C	0.108	F	0.606	270	G	2019
			From: WCL Hallwood													
			To: 01-779 Mears Station Rd													
(692) Main St	0.59	580	G	98%	0%	1%	1%	1%	0%	C	0.106	F	0.631	580	G	2019
			From: 01-779 Mears Station Rd													
			To: 01-687 Bethel Church Rd													
(692) Main St	0.44	470	G	98%	0%	1%	0%	1%	0%	C	0.103	F	0.632	470	G	2019
			From: 01-687 Bethel Church Rd													
			To: ECL Hallwood													
Accomack County																
(692) Hallwood Rd	1.36	530	G	98%	0%	1%	0%	1%	0%	C	0.107	F	0.559	540	G	2019
			From: ECL Hallwood													
			To: US-13 S, Lankford Hwy													
(692) Chesser Rd	1.60	330	R								NA		NA		10/10/2017	
			From: US 13 N, Lankford Hwy													
			To: 01-679 W, Atlantic Rd													
(692) Arbuckle Neck Rd	2.25	100	R								NA		NA		10/10/2017	
			From: 01-679 E, Atlantic Rd													
			To: Dead End													
Town of Hallwood																
(693) Neal Parker Dr	0.28	530	G	97%	1%	0%	0%	1%	0%	C	0.116	F	0.543	540	G	2019
			From: 01-692 Main St													
			To: NCL Hallwood													
Accomack County																
(693) Neal Parker Dr	3.06	610	G	97%	1%	1%	0%	1%	0%	C	0.121	F	0.523	610	G	2019
			From: NCL Hallwood													
			To: 01-702 Horsey Rd													
(693) Neal Parker Dr	1.32	220	G	96%	1%	1%	0%	2%	0%	C	0.128	F	0.656	220	G	2019
			From: 01-702 Horsey Rd													
			To: 01-703 Withams Rd													
(693) Neal Parker Dr	1.20	150	G	95%	0%	1%	1%	3%	0%	C	0.148	F	0.542	150	G	2019
			From: 01-703 Withams Rd													
			To: 01-706 Tunnells Mill Rd													
(693) Neal Parker Dr	1.50	80	R								NA		NA		10/10/2017	
			From: 01-706 Tunnells Mill Rd													
			To: 01-701 Bullbeggar Rd; Withams Rd													
(694) Sand St	1.05	380	R								NA		NA		10/11/2017	
			From: 01-692 Chesser Rd													
			To: 01-852													
(694) Sand St	0.05	450	G	95%	0%	2%	1%	1%	0%	C	0.123	F	0.705	460	G	2019
			From: 01-852													
			To: 01-695 Temperanceville Rd													
(694) Jerusalem Rd	2.10	1400	R								NA		NA		10/11/2017	
			From: 01-695 Temperanceville Rd													
			To: US 13 Lankford Hwy													

Virginia Department of Transportation
Traffic Engineering Division
2019
Annual Average Daily Traffic Volume Estimates By Section of Route
Accomack Maintenance Area

Route	Length	AADT	QA	4Tire	Bus	-----Truck-----				QC	K Factor	QK	Dir Factor	AAWDT	QW	Year
						2Axle	3+Axle	1Trail	2Trail							
Town of Saxis																
(695) Saxis Rd	0.05	380	R			From: Dead End					NA			NA		06/03/2014
(695) Saxis Rd	0.03	40	R			From: 0.05 ME Dead End					NA			NA		06/03/2014
(695) Saxis Rd	1.06	180	R			From: 01-817 Starling Creek Rd					NA			NA		10/11/2017
(695) Saxis Rd	0.24	620	G	97%	0%	From: 01-814 Waynes Dr				C	0.094	F	0.614	630	G	2019
						To: 01-697 Matthews Rd										
Accomack County																
(695) Saxis Rd	2.97	590	G	97%	0%	From: 01-697 Matthews Rd				C	0.097	F	0.677	600	G	2019
(695) Saxis Rd	1.17	550	G	97%	0%	From: 01-692 Belinda Rd				C	0.09	F	0.535	560	G	2019
(695) Saxis Rd	2.69	920	G	96%	1%	From: 01-770 Flag Pond Rd				C	0.082	F	0.611	930	G	2019
(695) Saxis Rd	1.95	640	G	91%	1%	From: 01-701 Jenkins Bridge Rd				C	0.096	F	0.647	650	G	2019
(695) Saxis Rd	2.26	870	G	94%	1%	From: 01-693 Neal Parker Dr				C	0.103	F	0.591	880	G	2019
(695) Temperanceville Rd	0.26	1500	G	95%	0%	From: US 13 Lankford Hwy				C	0.100	F	0.727	1500	G	2019
(695) Temperanceville Rd	1.88	1700	G	97%	0%	From: 01-694 W, Atlantic Rd				C	0.101	F	0.626	1700	G	2019
(695) Temperanceville Rd	1.88	1700	G	97%	0%	From: 01-694 Jerusalem Rd, Sand St				C	0.101	F	0.626	1700	G	2019
(695) Wisharts Point Rd	1.30	670	R			From: 01-679 E, Atlantic Rd					NA			NA		10/11/2017
						To: Dead End										
Town of Keller																
(696) Keller Fair Rd	0.25	180	R			From: US 13; SR 180					NA			NA		10/11/2017
						To: ECL Keller										
Accomack County																
(696) Keller Fair Rd	0.20	180	N			From: ECL Keller					NA			NA		10/11/2017
(696) Keller Fair Rd	0.37	150	R			From: 01-622 Deerfoot Rd					NA			NA		10/18/2017
(696) Keller Fair Rd	1.10	80	R			From: SR 180 Wachapreague Rd					NA			NA		10/18/2017
(697) Matthews Rd	0.50	6	R			From: 01-695 Saxis Rd					NA			NA		10/18/2017
						To: Dead End										
(698) Marsh Market Rd	0.60	7	R			From: Dead End					NA			NA		10/18/2017
(698) Marsh Market Rd	0.60	30	R			From: 01-692 S, Savannah Rd					NA			NA		10/18/2017
(698) Marsh Market Rd	0.60	30	R			From: 01-692 N, Belinda Rd					NA			NA		10/18/2017
(698) Marsh Market Rd	0.60	100	R			From: 01-700 Messongo Rd					NA			NA		10/18/2017
(698) Marsh Market Rd	0.60	100	R			From: 01-695 S, Saxis Rd					NA			NA		10/18/2017
(698) Holdens Creek Rd	0.50	3	R			From: 01-695 N, Saxis Rd					NA			NA		10/17/2017
						To: Dead End										

Virginia Department of Transportation
Traffic Engineering Division
2019
Annual Average Daily Traffic Volume Estimates By Section of Route
Accomack Maintenance Area

Route	Length	AADT	QA	4Tire	Bus	-----Truck-----				QC	K Factor	QK	Dir Factor	AAWDT	QW	Year
						2Axle	3+Axle	1Trail	2Trail							
Accomack County																
(699) Stump Town Rd	1.00	160	R			From: 01-700 Messongo Rd					NA			NA		10/17/2017
						To: 01-695 E, Saxis Rd										
(699)	0.43	30	R			From: 01-695 W, Saxis Rd					NA			NA		10/17/2017
						To: Dead End										
(700) Messongo Rd	0.30	90	R			From: 01-698 Marsh Market Rd					NA			NA		10/17/2017
						To: 01-699 Stump Town Rd										
(700) Messongo Rd	1.20	80	R			From: 01-701 Wessels Farm Rd					NA			NA		10/17/2017
						To: 01-692 Savannah Rd										
(701) Wessels Farm Rd	2.50	180	R			From: 01-695 Saxis Rd					NA			NA		10/17/2017
						To: 01-702 Horsey Rd										
(701) Jenkins Bridge Rd	0.60	840	G	94%	1%	2%	1%	2%	0%	C	0.103	F	0.667	850	G	2019
						From: 01-702 Horsey Rd					NA			NA		10/17/2017
(701) Jenkins Bridge Rd	0.60	90	R			To: 01-703 Withams Rd										
						From: 01-703 Jenkins Bridge Rd					NA			NA		10/17/2017
(701) Withams Rd	2.70	90	R			To: 01-693 Neal Parker Dr										
						From: 01-693 Neal Parker Dr					NA			NA		10/17/2017
(701) Bullbeggar Rd	0.52	110	R			To: 01-709 Pitts Creek Dr										
						From: 01-701 Jenkins Bridge Rd										
(702) Horsey Rd	1.60	870	G	94%	1%	2%	1%	2%	0%	C	0.103	F	0.702	880	G	2019
						To: 01-693 Neal Parker Dr										
(702) Horsey Rd	1.70	1500	G	96%	1%	1%	1%	2%	0%	C	0.108	F	0.548	1500	G	2019
						To: US 13 Lankford Hwy										
(702) Nocks Landing Rd	3.00	1400	G	95%	1%	2%	2%	1%	0%	C	0.114	F	0.590	1400	G	2019
						To: 01-679 Atlantic Rd										
(702) Nocks Landing Rd	1.30	120	R			From: 01-679 Atlantic Rd					NA			NA		10/18/2017
						To: Dead End										
(703) Withams Rd	2.10	40	R			From: 01-701 Jenkins Bridge Rd					NA			NA		10/18/2017
						To: 01-693 Neal Parker Dr										
(703) Withams Rd	1.90	610	G	96%	1%	2%	1%	1%	0%	C	0.103	F	0.527	610	G	2019
						To: US 13 N, Lankford Hwy										
						From: US 13 S, Lankford Hwy										
(703) Paige Fisher Rd	0.40	470	R			To: 01-702 W, Nocks Landing Rd					NA			NA		10/18/2017
						From: 01-702 E, Nocks Landing Rd										
(703) Greta Rd	2.50	350	R			To: 01-679 Atlantic Rd					NA			NA		10/18/2017
						From: 01-705 Holland Rd										
(704) Green Hill Rd	1.70	100	R			To: US 13 N, Lankford Hwy					NA			NA		10/18/2017
						From: US 13 S, Lankford Hwy										
(704) Coardtwn Rd	2.83	430	R			To: SR 175 W, Chincoteague Rd					NA			NA		10/18/2017
						From: SR 175 E, Chincoteague Rd										
(704) Dream Rd	0.40	520	R			To: 01-679 Fleming Rd					NA			NA		10/18/2017
						From: 01-703 Withams Rd										
(705) Holland Rd	1.30	90	R			To: 01-704 Green Hill Rd					NA			NA		10/18/2017
						From: 01-706 Tunnells Mill Rd										

Virginia Department of Transportation
Traffic Engineering Division
2019
Annual Average Daily Traffic Volume Estimates By Section of Route
Accomack Maintenance Area

Route	Length	AADT	QA	4Tire	Bus	-----Truck-----				QC	K Factor	QK	Dir Factor	AAWDT	QW	Year
						2Axle	3+Axle	1Trail	2Trail							
Accomack County																
(705) Holland Rd	1.28	160	R			01-706 Tunnells Mill Rd					NA			NA		10/24/2017
(705) Holland Rd	0.95	180	R			01-709 N, Farlow Rd					NA			NA		10/24/2017
(705) Holland Rd	0.90	80	R			01-707 S, Dunns Swamp Rd					NA			NA		10/24/2017
Maryland State Line																
(706) Tunnells Mill Rd	1.30	100	G	97%	0%	0%	0%	2%	0%	C	0.162	F	0.529	100	G	2019
01-705 Holland Rd																
(707) Slocum Farm Rd	1.50	90	R			01-709 Depot St; Farlow Rd					NA			NA		10/25/2017
(707) Dunns Swamp Rd	0.20	70	R			01-705 N, Holland Rd					NA			NA		10/25/2017
01-705 S, Holland Rd																
Maryland State Line																
(708) Miles Rd	2.70	48	R			01-709 W, Pitts Creek Rd					NA			NA		11/01/2017
01-709 E, Pitts Creek Rd																
(709) Pitts Creek Rd	1.08	110	R			Dead End					NA			NA		11/02/2017
(709) Pitts Creek Rd	2.16	260	R			01-701 Bullbeggar Rd					NA			NA		11/02/2017
(709) Farlow Rd	1.47	310	R			01-705 S, Holland Rd					NA			NA		11/02/2017
01-705 N, Holland Rd																
(709) Depot St	1.02	20	R			01-707 Slocum Farm Rd					NA			NA		11/02/2017
(709) Depot St	0.12	980	R			01-2301 Firehouse St					NA			NA		11/02/2017
(709) Horntown Rd	0.05	710	R			01-710 S, Nelson Rd					NA			NA		11/02/2017
01-710 N, Nelson Rd																
(709) Horntown Rd	0.06	980	G	96%	1%	1%	0%	1%	0%	F	0.092	F	0.56	980	G	2019
(709) Horntown Rd	3.93	850	G	96%	1%	1%	0%	1%	0%	C	0.087	F	0.556	850	G	2019
(709) Justice Rd	1.70	280	R			01-720 Kelly Rd					NA			NA		10/25/2017
01-679 N, Fleming Rd																
01-679 S, Fleming Rd																
Dead End																
(710) Nelson Rd	0.35	740	R			US 13 Lankford Hwy					NA			NA		10/25/2017
(710) Nelson Rd	0.33	30	R			01-709; 01-2304 Depot St					NA			NA		10/25/2017
(710) Davis Rd	0.65	640	R			US 13 MID, Lankford Hwy					NA			NA		10/25/2017
US 13 N, Lankford Hwy																
(710) Davis Rd	1.01	410	R			01-712 Sign Post Rd					NA			NA		10/25/2017
(711) Tulls Mill Pond Rd	0.50	90	R			01-710 Davis Rd					NA			NA		10/25/2017
Maryland State Line																
(712) Sign Post Rd	2.50	330	R			01-710 Davis Rd					NA			NA		10/25/2017
01-725 Outten Rd																

Virginia Department of Transportation
Traffic Engineering Division
2019
Annual Average Daily Traffic Volume Estimates By Section of Route
Accomack Maintenance Area

Route	Length	AADT	QA	4Tire	Bus	-----Truck-----				QC	K Factor	QK	Dir Factor	AAWDT	QW	Year
						2Axle	3+Axle	1Trail	2Trail							
Accomack County																
(712) Sign Post Rd	1.60	270	R								NA		NA			10/25/2017
(712) Red Hills Rd	2.00	330	R								NA		NA			10/25/2017
(713) Garland Taylor Rd	1.20	80	R								NA		NA			11/02/2017
(714) Silverthorne Rd	0.80	90	R								NA		NA			10/25/2017
(715) Logan Rd	0.50	330	R								NA		NA			10/17/2017
(715) Logan Rd	1.40	290	R								NA		NA			10/17/2017
(716) Warrior Dr	0.23	1600	R								NA		NA			06/03/2014
(716) Warrior Dr	0.06	1300	R								NA		NA			06/03/2014
(716) Warrior Dr	0.05	280	R								NA		NA			10/03/2017
(717) Tarkill Rd	1.20	30	R								NA		NA			10/03/2017
(718) Bobtown Rd	2.03	2400	G	98%	0%	1%	1%	0%	0%	C	0.106	F	0.684	2500	G	2019
(718) Savageville Rd	2.21	1900	G	98%	0%	1%	1%	0%	0%	C	0.084	F	0.52	1900	G	2019
(718) Hill St	0.27	3400	G	98%	0%	1%	1%	0%	0%	C	0.086	F	0.506	3400	G	2019
Town of Onancock																
(718) Hill St	0.58	3500	G	98%	0%	1%	1%	0%	0%	C	0.090	F	0.588	3500	G	2019
Accomack County																
(719) Shad Landing Rd	1.10	20	R								NA		NA			10/24/2017
(720) Kelly Rd	1.00	180	R								NA		NA			11/02/2017
(721)	0.10	60	R								NA		NA			06/03/2014
(722) Ayres Circle	0.27	50	R								NA		NA			11/02/2017
(723) Seaside Park	0.18	190	R								NA		NA			10/03/2017

Virginia Department of Transportation
Traffic Engineering Division
2019
Annual Average Daily Traffic Volume Estimates By Section of Route
Accomack Maintenance Area

Route	Length	AADT	QA	4Tire	Bus	-----Truck-----				QC	K Factor	QK	Dir Factor	AAWDT	QW	Year
						2Axle	3+Axle	1Trail	2Trail							
Accomack County																
(724) Island Neck Rd	0.45	100	R								NA		NA			11/01/2017
(725) Outten Rd	0.30	210	R								NA		NA			10/12/2017
(726) Thompson Rd	0.25	40	R								NA		NA			10/12/2017
(727) Harbor Circle	0.28	330	R								NA		NA			11/01/2017
(728) Downings Rd	0.07	30	R								NA		NA			10/17/2017
(729) Finney Mason Lane	0.75	40	R								NA		NA			10/17/2017
(730) Pierce Taylor Rd	0.83	60	R								NA		NA			11/02/2017
(731) Texaco Town Rd	0.55	370	R								NA		NA			10/12/2017
(731) Texaco Town Rd	0.95	540	R								NA		NA			10/12/2017
Town of Onley																
(731) Forest St	0.29	540	N								NA		NA			10/12/2017
(731) Forest St	0.08	60	R								NA		NA			08/22/2017
Accomack County																
(732) Fairview Rd	0.90	200	R								NA		NA			10/12/2017
(732) As West Rd	1.20	550	R								NA		NA			10/12/2017
(733) Tilghman Rd	0.40	4	R								NA		NA			10/03/2017
(734) Gospel Temple Rd	0.80	240	R								NA		NA			08/22/2017
(734)	0.70	140	R								NA		NA			08/22/2017
(735) Robertson Lane	0.10	70	R								NA		NA			10/03/2017
(736) Bradford Rd	0.80	180	R								NA		NA			10/17/2017
(737) Ross Rd	0.10	170	R								NA		NA			10/12/2017

Virginia Department of Transportation
Traffic Engineering Division
2019
Annual Average Daily Traffic Volume Estimates By Section of Route
Accomack Maintenance Area

Route	Length	AADT	QA	4Tire	Bus	-----Truck-----				QC	K Factor	QK	Dir Factor	AAWDT	QW	Year
						2Axle	3+Axle	1Trail	2Trail							
Accomack County																
(738) Kinsey Dr	0.40	240	R			From: US 13 Lankford Hwy To: 01-679 Metompkin Rd					NA			NA		10/12/2017
(739)	0.15	40	R			From: 01-687 S; 01-688 To: 01-687 N, Bethel Church Rd					NA			NA		10/11/2017
Town of Accomac																
(740) Oyster House Rd	0.03	140	R			From: 01-605 SCL Accomac To: ECL Accomac					NA			NA		10/11/2017
Accomack County																
(740) Oyster House Rd	0.87	140	N			From: ECL Accomac To: Dead End					NA			NA		10/11/2017
(741) Ole Rd	0.61	90	R			From: SR 180 W, Wachapreague Rd To: SR 180 E, Wachapreague Rd					NA			NA		10/03/2017
(742) Baker Rd	1.30	40	R			From: 01-679 Metompkin Rd To: Dead End					NA			NA		10/03/2017
(743)	1.30	90	R			From: 01-600 Seaside Rd To: 01-622 Trower Rd; Piggin Rd					NA			NA		06/03/2014
(744) Cherry Hill Rd	1.10	190	R			From: US 13 Lankford Hwy To: Dead End					NA			NA		10/03/2017
(745) Barn Woods Rd	0.60	310	R			From: Dead End To: 01-638 Evans Wharf Rd					NA			NA		10/03/2017
(746) Lewis Rd	0.15	60	R			From: 01-763 Adams Rd To: SR 316 Greenbush Rd					NA			NA		10/03/2017
(747) Nancock Gardens Rd	0.75	120	R			From: 01-638 Cashville Rd To: Dead End					NA			NA		10/03/2017
(748) Wallace Lane	0.10	120	R			From: 01-606 Harbor Point Rd To: 01-797 Crockett St					NA			NA		08/22/2017
(749)	0.10	46	R			From: Dead End To: 01-669 Hopkins Rd					NA			NA		08/22/2017
(750) Radcliff Rd	0.10	150	R			From: 01-606 Harbor Point Rd To: Dead End					NA			NA		08/22/2017
(751) Hopkins Dr	0.25	80	R			From: 01-657 Deep Creek Rd To: Dead End					NA			NA		08/22/2017
(752) Teackle Rd	0.60	60	R			From: Dead End To: 01-614 Craddock Neck Rd					NA			NA		08/22/2017
(753) Chandler Rd	1.10	420	R			From: 01-676 Dennis Dr To: 01-680 Berry Rd					NA			NA		08/22/2017
(754) Chancetown Rd	0.20	80	R			From: 01-605 Drummontown Rd To: 01-605 Drummontown Rd					NA			NA		08/22/2017

Virginia Department of Transportation
Traffic Engineering Division
2019
Annual Average Daily Traffic Volume Estimates By Section of Route
Accomack Maintenance Area

Route	Length	AADT	QA	4Tire	Bus	-----Truck-----				QC	K Factor	QK	Dir Factor	AAWDT	QW	Year
						2Axle	3+Axle	1Trail	2Trail							
Accomack County																
(755) Seymore Lane	0.28	20	R			From: SR 176 Parksley Rd					NA			NA		06/03/2014
						To: Dead End										
Town of Saxis																
(756) Lees Circle	0.09	30	R			From: 01-695 Saxis Rd					NA			NA		08/22/2017
						To: End State Maintenance										
Accomack County																
(757) Parks Farm Rd	0.78	70	R			From: Cul-de-Sac					NA			NA		08/22/2017
						To: US 13 Lankford Hwy										
(758) Brown Lane	0.65	70	R			From: 01-687 Bethel Church Rd					NA			NA		08/22/2017
						To: Dead End										
(759) Killmon Lane	0.30	110	R			From: Dead End					NA			NA		08/22/2017
						To: 01-631 Hacksneck Rd										
(760)	0.15	50	R			From: SR 175 Chincoteague Rd					NA			NA		08/22/2017
						To: Dead End										
(761) Acorn Dr	0.37	150	R			From: Dead End					NA			NA		08/22/2017
						To: 01-654 Acorn Dr										
(762) Pettit Rd	0.75	150	R			From: 01-679 Metompinkin Rd					NA			NA		08/22/2017
						To: 01-730 Pierce Taylor Rd										
(763) Adams Rd	0.15	610	R			From: SR 316 S, Greenbush Rd					NA			NA		09/06/2017
						To: 01-746 Lewis Rd										
(763) Adams Rd	1.15	440	R			From: 01-661 Drummonds Mill Rd					NA			NA		09/06/2017
						To: SR 316 N, Greenbush Rd; 01-661 W; Mirina Rd										
(763) Hurst Store Rd	0.80	510	R			From: SR 316 N, Greenbush Rd; 01-661 W, John Cane Rd					NA			NA		09/06/2017
						To: 01-669 S, Lee Mont Rd										
(763) Church St	0.04	1400	R			From: 01-669 N, Lee Mont Rd					NA			NA		09/06/2017
						To: 01-1802 Parks St										
(763) Church St	0.08	720	R			From: 01-1801 Leslie Trent Rd					NA			NA		09/06/2017
						To: SCL Parksley										
Town of Parksley																
(763) Jones Ave	0.01	430	R			From: SCL Parksley					NA			NA		09/06/2017
						To: 01-1824 Willis St										
(763) Jones Ave	0.06	420	R			From: 01-673 Bennett St					NA			NA		09/06/2017
						To: 01-1814 Catherine St										
(763) Jones Ave	0.07	580	R			From: 01-1808 Mary St					NA			NA		09/06/2017
						To: 01-674 Adelaide St										

Virginia Department of Transportation
Traffic Engineering Division
2019
Annual Average Daily Traffic Volume Estimates By Section of Route
Accomack Maintenance Area

Route	Length	AADT	QA	4Tire	Bus	-----Truck-----				QC	K Factor	QK	Dir Factor	AAWDT	QW	Year
						2Axle	3+Axle	1Trail	2Trail							
Town of Parksley																
(763) Jones Ave	0.06	370	R								NA		NA			09/06/2017
						From: 01-674 Adelaide St										
(763) Jones Ave	0.06	350	R								NA		NA			09/06/2017
						From: 01-1810 Chadbourne St										
(763) Jones Ave	0.06	320	R								NA		NA			09/06/2017
						From: 01-1820 Maxwell St										
(763) Jones Ave	0.06	360	R								NA		NA			09/06/2017
						From: 01-1813 Collen St										
						To: 01-1811 Gertrude St										
Town of Accomac																
(764) Courthouse Ave	0.48	1200	G	96%	2%	2%	0%	0%	0%	C	0.096	F	0.553	1200	G	2019
						From: Bus US 13 Front St										
(764) Accomac Rd	0.08	800	N	98%	1%	0%	1%	1%	0%	N	0.107	F	0.717	810	N	2019
						From: US 13 Lankford Hwy										
						To: NCL Accomac										
Accomack County																
(764) Accomac Rd	1.18	800	G	98%	1%	0%	1%	1%	0%	C	0.107	F	0.717	810	G	2019
						From: NCL Accomac										
						To: SR 316 Greenbush Rd										
(765) Dogwood Lane	0.10	60	R								NA		NA			09/06/2017
						From: Dead End										
						To: 01-798 Atlantic Rd										
(766) Wright Rd	1.25	130	R								NA		NA			09/06/2017
						From: 01-679; 01-798										
						To: Dead End										
(767) East Point Rd	1.00	340	R								NA		NA			09/08/2017
						From: 01-641 Broadway Rd										
(767) East Point Rd	0.06	80	R								NA		NA			09/08/2017
						From: 01-3101 Locust St										
(767) East Point Rd	0.03	400	R								NA		NA			09/08/2017
						From: 01-776 Russell Dr										
						To: Dead End										
(768) Rice Farm Rd	0.50	70	R								NA		NA			09/08/2017
						From: Dead End										
						To: 01-614 Craddock Neck Rd										
(769) Beartown Rd	1.20	240	R								NA		NA			09/08/2017
						From: US 13 Lankford Hwy										
						To: 01-679 Metompink Rd										
(770) Flag Pond Rd	0.50	60	R								NA		NA			09/08/2017
						From: 01-695 Saxis Rd										
						To: Dead End										
(771)	0.08	170	R								NA		NA			09/08/2017
						From: 01-657 Deep Creek Rd										
						To: 01-825 Savage Lane										
(772) Hopeland Rd	1.20	250	R								NA		NA			09/08/2017
						From: SR 187 Nelsonia Rd										
						To: Dead End										
(773) Water St	0.10	110	R								NA		NA			08/22/2017
						From: 01-606 Harbor Point Rd										
(773) Water St	0.15	140	N								NA		NA			08/22/2017
						From: 01-797 Crockett St										
						To: Mapp St										
(773) Mapp St	0.15	140	R								NA		NA			08/22/2017
						From: Water St										
						To: 01-605 Upshur Neck Rd										

Virginia Department of Transportation
Traffic Engineering Division
2019
Annual Average Daily Traffic Volume Estimates By Section of Route
Accomack Maintenance Area

Route	Length	AADT	QA	4Tire	Bus	-----Truck-----				QC	K Factor	QK	Dir Factor	AAWDT	QW	Year
						2Axle	3+Axle	1Trail	2Trail							
Accomack County																
(774) Jollys Neck Rd	0.80	120	R								NA			NA		08/22/2017
(775) Sherwood Dr	0.50	30	R								NA			NA		08/22/2017
(776) Russell Dr	0.12	120	R								NA			NA		08/22/2017
(777) Cedar Creek Rd	0.60	180	R								NA			NA		08/22/2017
(778) Locust Grove Rd	1.15	220	R								NA			NA		08/22/2017
Town of Bloxom																
(779) Mears Station Rd	0.39	1200	G	98%	1%	1%	0%	0%	0%	C	0.107	F	0.514	1200	G	2019
Accomack County																
(779) Mears Station Rd	3.22	990	G	98%	1%	1%	0%	0%	0%	C	0.105	F	0.529	1000	G	2019
Town of Hallwood																
(779) Mears Station Rd	0.01	990	N	98%	1%	1%	0%	0%	0%	N	0.105	F	0.529	1000	N	2019
Accomack County																
(780) Marva Rd	0.29	80	R								NA			NA		09/22/2017
(781) Taylor Farm Rd	1.30	90	R								NA			NA		10/24/2017
(782) Crystal Beach Rd	1.00	240	R								NA			NA		10/24/2017
(783) Adams Rd	0.06	45	R								NA			NA		10/24/2017
(784) Middle St	0.10	120	R								NA			NA		09/07/2017
(785) Budd St	0.20	70	R								NA			NA		10/23/2017
(786) Alicato Rd	1.00	100	R								NA			NA		10/18/2017
(787) Seagull Lane	0.25	30	R								NA			NA		06/03/2014
(788) Hammock Rd	1.00	30	R								NA			NA		10/24/2017
(789) Locustville Rd	2.64	800	G	99%	0%	1%	0%	0%	0%	C	0.104	F	0.529	810	G	2019

Virginia Department of Transportation
Traffic Engineering Division
2019
Annual Average Daily Traffic Volume Estimates By Section of Route
Accomack Maintenance Area

Route	Length	AADT	QA	4Tire	Bus	-----Truck-----				QC	K Factor	QK	Dir Factor	AAWDT	QW	Year
						2Axle	3+Axle	1Trail	2Trail							
Town of Onley																
(789) E Main St	0.29	1600	G	99%	0%	SCL Onley				C	0.113	F	0.582	1600	G	2019
(789) E Main St	0.33	2300	G	98%	0%	01-731 Forest St				C	0.109	F	0.633	2300	G	2019
						Bus US 13 Coastal Ave										
Accomack County																
(790) Thornton Rd	1.20	560	R			US 13 Lankford Hwy					NA			NA		10/11/2017
						01-679 Atlantic Rd										
(791) Bending Stream Dr	0.30	350	R			Dead End					NA			NA		10/12/2017
						SR 178 Shields Bridge Rd										
(792) Sam Byrd Lane	0.45	10	R			Dead End					NA			NA		06/03/2014
						01-688 Cattail Rd										
(793) Will Fisher Rd	0.50	150	R			01-693 Neal Parker Dr					NA			NA		11/01/2017
						01-695 Saxis Rd										
(794) Davis Dr	0.25	220	R			US 13 Lankford Hwy					NA			NA		10/11/2017
						01-689 Mappsville Rd										
(795) Mitchell Dr	1.00	140	R			01-679 Metompkin Rd					NA			NA		10/11/2017
						Dead End										
(796) Davis Lane	0.15	40	R			SR 187 Nelsonia Rd					NA			NA		11/21/2017
						Dead End										
(797) Crockett St	0.10	70	R			01-605 Upshur Neck Rd					NA			NA		07/26/2017
						01-748 Wallace Lane										
(797) Crockett St	0.10	80	R			01-773 Water St					NA			NA		07/26/2017
						01-766 Wright Rd										
(798) Atlantic Rd	0.75	4100	G	96%	1%	1%	2%	1%	0%	C	0.087	F	0.558	4100	G	2019
(798) Atlantic Rd	0.88	2000	G	97%	1%	SR 175 E, Chincoteague Rd				C	0.124	F	0.764	2000	G	2019
						01-830 E, Kearsage Circle										
(798) Mill Dam Rd	0.82	2100	R			SR 175 W, Chincoteague Rd					NA			NA		06/21/2011
						01-682 Anns Cove Rd										
(800) New Rd	0.25	20	R			Dead End					NA			NA		10/19/2017
						Dead End										
(801) Camp Lane	0.30	60	R			01-611 Occohannock Dr					NA			NA		10/19/2017
						01-656 Northside Rd										
(802) Schooner Bay Rd	0.86	520	R			Dead End					NA			NA		10/19/2017
						01-679 Atlantic Rd										
(803) Wallops Island Rd	0.76	1600	G	95%	0%	1%	1%	3%	0%	C	0.113	F	0.98	1600	G	2019
						End State Maintenance										
(804) Bell Rd	0.25	70	R			Dead End					NA			NA		10/19/2017
						01-709 Pitts Creek Rd										

Virginia Department of Transportation
Traffic Engineering Division
2019
Annual Average Daily Traffic Volume Estimates By Section of Route
Accomack Maintenance Area

Route	Length	AADT	QA	4Tire	Bus	-----Truck-----				QC	K Factor	QK	Dir Factor	AAWDT	QW	Year
						2Axle	3+Axle	1Trail	2Trail							
Accomack County																
(805) Allen Lane	0.20	180	R			From: 01-657 Deep Creek Rd					NA			NA		10/19/2017
						To: Dead End										
(806) Fishermans Lane	0.23	90	R			From: 01-657 Deep Creek Rd					NA			NA		10/19/2017
						To: Dead End										
(807) Warrington Dr	0.11	50	R			From: Dead End					NA			NA		10/19/2017
						To: 01-638 Cashville Rd										
Town of Saxis																
(808) Free School Lane	0.06	10	R			From: 01-695 Saxis Rd					NA			NA		10/19/2017
						To: Dead End										
Accomack County																
(809) Frogstool Rd	0.12	320	G	95%	0%	0%	1%	3%	0%	C	0.138	F	0.979	320	G	2019
						From: 01-679 Atlantic Rd										
						To: 01-803 Wallops Island Rd										
(810) Hillsborough Dr	0.34	340	R			From: SR 178 Shields Bridge Rd					NA			NA		10/13/2017
						To: 01-811 Dogwood Lane										
(810) Hillsborough Dr	0.10	80	R			From: 01-811 Dogwood Lane					NA			NA		10/13/2017
						To: Dead End										
(811) Dogwood Lane	0.10	100	R			From: 0.10 MW 01-810					NA			NA		10/13/2017
						To: 01-810 Hillsborough Dr										
(811) Dogwood Lane	0.90	210	R			From: 01-810 Hillsborough Dr					NA			NA		10/13/2017
						To: Dead End										
(812) Bloxom Rd	1.10	130	R			From: 01-679 Metompkin Rd					NA			NA		10/19/2017
						To: Dead End										
(813) Robbins Lane	0.90	46	R			From: Dead End					NA			NA		10/19/2017
						To: 01-657 Deep Creek Rd										
Town of Saxis																
(814) Waynes Dr	0.20	20	R			From: 01-695 Saxis Rd					NA			NA		10/19/2017
						To: Dead End										
Accomack County																
(815) Ambulance Rd	0.15	240	R			From: Dead End					NA			NA		10/19/2017
						To: US 13 Lankford Hwy										
(816) Cooper Lane	0.10	60	R			From: Dead End					NA			NA		10/19/2017
						To: US 13 Lankford Hwy										
Town of Saxis																
(817) Starling Creek Rd	0.40	40	R			From: 01-695 Saxis Rd					NA			NA		10/19/2017
						To: Dead End										
Accomack County																
(818) Terminal Dr	0.41	140	R			From: Dead End					NA			NA		10/19/2017
						To: 01-626 Airport Dr										
(819) Tyler Lane	0.08	100	R			From: Dead End					NA			NA		10/19/2017
						To: US 13 Lankford Hwy										
(820) Fishermans Rd	0.28	60	R			From: SR 180 W. Wachapreague Rd					NA			NA		10/19/2017
						To: SR 180 E. Wachapreague Rd										

Virginia Department of Transportation
Traffic Engineering Division
2019
Annual Average Daily Traffic Volume Estimates By Section of Route
Accomack Maintenance Area

Route	Length	AADT	QA	4Tire	Bus	-----Truck-----				QC	K Factor	QK	Dir Factor	AAWDT	QW	Year
						2Axle	3+Axle	1Trail	2Trail							
Accomack County																
(821) Locust Mount Dr	0.09	60	R								NA		NA			10/19/2017
(822) Kusian Cove Rd	0.19	30	R								NA		NA			06/03/2014
(823) Gibson Lane	0.10	30	R								NA		NA			10/19/2017
(824) House Point Lane	0.10	47	R								NA		NA			10/19/2017
(825) Savage Lane	0.10	30	R								NA		NA			07/26/2017
(826) Broadwater Dr	0.27	49	R								NA		NA			07/26/2017
(827) Hickman Lane	0.04	20	R								NA		NA			07/26/2017
(828) Nelson Dr	0.26	280	R								NA		NA			06/03/2014
(829) Payne St	0.07	330	R								NA		NA			06/03/2014
(830) Kearsage Circle	0.02	150	R								NA		NA			10/19/2017
(830) Kearsage Circle	0.20	110	R								NA		NA			10/19/2017
(830) Kearsage Circle	0.20	30	R								NA		NA			10/19/2017
(830) Kearsage Circle	0.03	50	R								NA		NA			10/19/2017
(831) Enterprise St	0.02	80	R								NA		NA			10/19/2017
(831) Enterprise St	0.15	20	R								NA		NA			10/19/2017
(835) Black Mallard Way	0.40	220	R								NA		NA			10/19/2017
(836) Pintail Lane	0.17	120	R								NA		NA			10/19/2017
(837) Canvasback Lane	0.27	100	R								NA		NA			10/19/2017
(838) Baldplate Lane	0.59	90	R								NA		NA			10/19/2017

Virginia Department of Transportation
Traffic Engineering Division
2019
Annual Average Daily Traffic Volume Estimates By Section of Route
Accomack Maintenance Area

Route	Length	AADT	QA	4Tire	Bus	-----Truck-----				QC	K Factor	QK	Dir Factor	AAWDT	QW	Year
						2Axle	3+Axle	1Trail	2Trail							
Accomack County																
(842) James Ave	0.19	80	R			From: 01-605 Upshur Neck Rd					NA			NA		06/04/2014
						To: Cul-de-Sac										
(843) Floyd Ave	0.07	40	R			From: Cul-de-Sac					NA			NA		06/04/2014
						To: 01-842; 01-844										
(844) Davis Ave	0.06	30	R			From: 01-842; 01-843					NA			NA		06/04/2014
						To: Dead End										
(845) Southwind Rd	0.38	130	R			From: 01-703 Greta Rd					NA			NA		10/11/2017
						To: 01-702 Nocks Landing Rd										
(846) Southwind Lane	0.18	70	R			From: Dead End					NA			NA		10/11/2017
						To: 01-845 Southwind Rd										
(847) Raymond Townsend Lane	0.23	310	R			From: Cul-de-Sac					NA			NA		11/01/2017
						To: 01-679 Fleming Rd										
(850)	0.14	440	R			From: 01-695 Saxis Rd					NA			NA		11/01/2017
						To: Dead End										
(851)	0.01	9	R			From: 01-850					NA			NA		11/01/2017
						To: 01-695 Saxis Rd										
(852)	0.24	830	R			From: 01-2701 Church St					NA			NA		10/11/2017
						To: 01-694 Sand St										
(853)	0.15	90	R			From: Dead End					NA			NA		06/04/2014
						To: 01-703 Greta Rd										
(855) Hickman Farm Rd	0.28	640	R			From: SR 175 Chincoteague Rd					NA			NA		11/01/2017
						To: Cul-de-Sac										
(856) Justice Farm Lane	0.15	110	R			From: 01-855 Hickman Farm Rd					NA			NA		06/04/2014
						To: Dead End										
(860)	0.15	260	R			From: 01-764 Accomac Rd					NA			NA		06/04/2014
						To: 01-861										
(861)	0.10	310	R			From: 01-1531 Center Pkwy					NA			NA		06/04/2014
						To: Dead End										
(888)	0.32	40	R			From: Dead End					NA			NA		10/17/2017
						To: SR 178 Boston Rd										
(889)	0.12	9	R			From: Dead End					NA			NA		10/17/2017
						To: 01-888										
Town of Onancock																
(1001) Ames St	0.05	70	R			From: Dead End					NA			NA		07/26/2017
						To: 01-1025 Merry Lane										
(1001) Ames St	0.15	160	R			From: 01-1012 Meadville Dr					NA			NA		07/26/2017
						To: 01-1003 Crescent St										

Virginia Department of Transportation
Traffic Engineering Division
2019
Annual Average Daily Traffic Volume Estimates By Section of Route
Accomack Maintenance Area

Route	Length	AADT	QA	4Tire	Bus	-----Truck-----				QC	K Factor	QK	Dir Factor	AAWDT	QW	Year
						2Axle	3+Axle	1Trail	2Trail							
Town of Onancock																
1001 Ames St	0.20	480	R				01-1003 Crescent St				NA			NA		07/26/2017
							SR 179 Market St									
1002 Mt Prospect Ave	0.22	270	R				01-1012 Meadville Dr				NA			NA		07/26/2017
							SR 179 Market St									
1003 White St; Crescent St	0.20	110	R				01-1002 Mt Prospect Ave				NA			NA		07/26/2017
							01-1001 Ames St									
1004 Boundry Ave	0.19	1700	R				SR 178				NA			NA		07/26/2017
							01-1006 Kerr St									
1004 Boundry Ave	0.03	860	R								NA			NA		07/26/2017
							01-1015 Bundick St									
1004 Boundry Ave	0.06	1000	R								NA			NA		07/26/2017
							01-1007 Watson St									
1004 Boundry Ave	0.03	330	R								NA			NA		07/26/2017
							01-1008 Church St									
1005 Hartman Ave	0.08	40	R				SCL Onancock				NA			NA		06/04/2014
							01-1019 Hartman Ave									
1005 Hartman Ave	0.08	90	R								NA			NA		07/26/2017
							SR 179 E, Market St									
1005 Pine St	0.30	440	R				SR 179 W, Market St				NA			NA		07/26/2017
							01-1008 Church St									
1005 Pine St	0.09	70	R								NA			NA		07/26/2017
							NCL Onancock									
1006 Kerr St	0.81	960	R				01-658 North St				NA			NA		11/16/2017
							01-1004 Boundry Ave									
1007 Watson St	0.17	550	R				01-1005 Pine St				NA			NA		11/16/2017
							01-1004 Boundry Ave									
1008 Church St	0.18	200	R				01-1005 Pine St				NA			NA		11/16/2017
							01-1004 Boundry Ave									
1009 Liberty St	0.29	500	R				01-1001 Ames St				NA			NA		07/26/2017
							01-658 College Ave									
1010 Bagwell Ave	0.06	30	R				Dead End				NA			NA		11/16/2017
							01-1003 White St; Crescent St									
1011 Division St	0.09	60	R				01-1012 Meadville Dr				NA			NA		11/16/2017
							01-1003 White St; Crescent St									
1012 Meadville Dr	0.05	100	R				Dead End				NA			NA		07/26/2017
							01-1002 Mt Prospect Ave									
1012 Meadville Dr	0.23	130	R								NA			NA		07/26/2017
							01-1026 Sturgis St									
1012 Meadville Dr	0.03	20	R								NA			NA		07/26/2017
							Dead End									
1013 Jefferson St	0.15	110	R				01-1021 Holly Street				NA			NA		07/26/2017
							01-1014 Justis St									

Virginia Department of Transportation
Traffic Engineering Division
2019
Annual Average Daily Traffic Volume Estimates By Section of Route
Accomack Maintenance Area

Route	Length	AADT	QA	4Tire	Bus	-----Truck-----				QC	K Factor	QK	Dir Factor	AAWDT	QW	Year
						2Axle	3+Axle	1Trail	2Trail							
Town of Onancock																
(1014) Justis St	0.07	160	R								NA		NA			07/26/2017
(1015) Bundick St	0.10	130	R								NA		NA			07/26/2017
(1016) Bundick St	0.03	210	R								NA		NA			07/26/2017
(1017) Jackson St	0.15	60	R								NA		NA			07/26/2017
(1018) Marshall St	0.14	90	R								NA		NA			07/26/2017
(1019) Hartman Ave	0.09	140	R								NA		NA			11/15/2017
(1020) Johnson St	0.27	170	R								NA		NA			11/15/2017
(1021) Holly St	0.06	40	R								NA		NA			11/15/2017
(1021) Holly St	0.02	510	R								NA		NA			11/15/2017
(1021) Holly St	0.12	520	R								NA		NA			11/15/2017
(1022) Joynes St	0.10	120	R								NA		NA			07/26/2017
(1023) King St	0.18	450	R								NA		NA			07/26/2017
(1023) King St	0.18	30	R								NA		NA			07/26/2017
(1024) Hillcrest Dr	0.04	220	R								NA		NA			07/26/2017
Accomack County																
(1024) Hillcrest Dr	0.20	210	R								NA		NA			07/26/2017
Town of Onancock																
(1025) Merry Lane	0.06	40	R								NA		NA			07/26/2017
(1026) Sturgis St	0.15	70	R								NA		NA			07/26/2017
(1026) Sturgis St	0.12	180	R								NA		NA			07/26/2017
(1027) Hall St	0.19	230	R								NA		NA			07/26/2017

Virginia Department of Transportation
Traffic Engineering Division
2019
Annual Average Daily Traffic Volume Estimates By Section of Route
Accomack Maintenance Area

Route	Length	AADT	QA	4Tire	Bus	-----Truck-----				QC	K Factor	QK	Dir Factor	AAWDT	QW	Year
						2Axle	3+Axle	1Trail	2Trail							
Accomack County																
(1028) Hermitage Rd	0.84	370	R				From: Dead End				NA		NA		09/06/2017	
							To: 01-658 Town Rd									
Town of Onancock																
(1029) Frances St	0.04	230	R				From: 01-718 Hill St				NA		NA		09/06/2017	
							To: ECL Onancock									
Accomack County																
(1029) Frances St	0.07	230	N				From: ECL Onancock				NA		NA		09/06/2017	
							To: 01-1030 Ashton St									
(1029) Frances St	0.05	30	R				From: Dead End				NA		NA		06/04/2014	
							To: Cul-de-Sac									
(1030) Ashton St	0.15	120	R				From: Cul-de-Sac				NA		NA		11/02/2017	
							To: 01-1029 Frances St									
(1031)	0.07	20	R				From: 01-1030 Ashton St				NA		NA		11/02/2017	
							To: Cul-de-Sac									
(1032) James St	0.09	20	R				From: Dead End				NA		NA		11/02/2017	
							To: 01-1030 Ashton St									
(1033) Withams Rd 1	0.08	260	R				From: 01-703 Withams Rd				NA		NA		06/04/2014	
							To: 01-1034 Withams Rd 2									
(1034) Withams Rd 2	0.03	180	R				From: Cul-de-Sac				NA		NA		06/04/2014	
							To: 01-1033 Withams Rd 1									
(1034) Withams Rd 2	0.09	70	R				From: Cul-de-Sac				NA		NA		11/01/2017	
							To: Cul-de-Sac									
(1035)	0.40	110	R				From: Cul-de-Sac				NA		NA		06/04/2014	
							To: 01-628 Country Club Rd									
(1037)	0.09	720	R				From: SR 179 Market St				NA		NA		06/04/2014	
							To: Dead End									
(1038) Chincoteague Lane	0.15	370	R				From: SR 175 Chincoteague Rd				NA		NA		06/04/2014	
							To: Dead End									
(1039) Pearl St	0.11	45	R				From: 01-1038 Chincoteague Lane				NA		NA		06/04/2014	
							To: Cul-de-Sac									
Town of Onancock																
(1040) Chandler St	0.17	130	R				From: 01-658 North St				NA		NA		06/04/2014	
							To: Kerr Lane									
(1041) Lake St	0.14	20	R				From: 01-1006 Kerr St				NA		NA		07/26/2017	
							To: 01-1040 Chandler St									
(1042) Parks St	0.08	50	R				From: 01-658 North St				NA		NA		07/26/2017	
							To: 01-1041 Lake St									
(1043) West St	0.04	80	R				From: SR 179 Market St				NA		NA		11/16/2017	
							To: 01-1023 King St									

Virginia Department of Transportation
 Traffic Engineering Division
 2019
 Annual Average Daily Traffic Volume Estimates By Section of Route
 Accomack Maintenance Area

Route	Length	AADT	QA	4Tire	Bus	-----Truck-----				QC	K Factor	QK	Dir Factor	AAWDT	QW	Year	
						2Axle	3+Axle	1Trail	2Trail								
Accomack County																	
(1047)	0.24	20	R				01-638 Badger Lane					NA		NA		06/04/2014	
							Dead End										
(1048)	0.30	10	R				01-1047					NA		NA		06/04/2014	
							01-1049										
(1049)	0.08	10	R				Dead End					NA		NA		06/04/2014	
							01-1048										
(1050)	Horntown Circle	0.10	490	R			01-1051 Horntown Circle					NA		NA		06/04/2014	
							01-709 Horntown Rd										
(1051)	Horntown Circle	0.03	460	R			Cul-de-Sac					NA		NA		06/04/2014	
(1051)	Horntown Circle	0.02	60	R			01-1050 Horntown Circle					NA		NA		11/16/2017	
							Cul-de-Sac										
(1057)	Whisperwood Dr	0.56	20	R			01-680 Gargatha Landing Rd					NA		NA		07/26/2017	
							01-680 Gargatha Landing Rd										
(1058)	Meadow Dr	0.13	10	R			01-680 Gargatha Landing Rd					NA		NA		07/26/2017	
							01-1057 Whisperwood Dr										
(1059)	Pine Dr	0.06	30	R			01-1057 Whisperwood Dr					NA		NA		07/26/2017	
							Cul-de-Sac										
(1060)	Channel Rd	0.51	210	R			01-695 Wisharts Point Rd					NA		NA		06/05/2014	
							Dead End										
Town of Melfa																	
(1101)	Railroad Ave	0.14	40	R			Dead End					NA		NA		11/16/2017	
(1101)	Railroad Ave	0.10	140	R			01-1111 Virginia Ave					NA		NA		07/26/2017	
(1101)	Railroad Ave	0.08	190	R			01-1106 Lee St					NA		NA		07/26/2017	
(1101)	Railroad Ave	0.17	250	R			01-626 Main St					NA		NA		07/26/2017	
(1102)	Virginia Ave	0.05	40	R			01-1107 Myrtle Ave					NA		NA		07/26/2017	
(1102)	Virginia Ave	0.06	170	R			01-1111 Virginia Ave					NA		NA		07/26/2017	
(1103)	Virginia Ave	0.10	200	R			01-1106 Lee St					NA		NA		07/26/2017	
(1103)	Virginia Ave	0.06	80	R			01-626 Main St; Airport Dr					NA		NA		07/26/2017	
(1104)	Ridge Ave	0.22	110	R			01-626 Main St; Airport Dr					NA		NA		07/26/2017	
(1104)	Ridge Ave	0.10	120	R			01-1104 Ridge Ave					NA		NA		07/26/2017	
							01-1107 Myrtle Ave										
							01-626 Main St; Airport Dr										
							01-1103 Virginia Ave										
							01-1105 Woodland Ave										

Virginia Department of Transportation
Traffic Engineering Division
2019
Annual Average Daily Traffic Volume Estimates By Section of Route
Accomack Maintenance Area

Route	Length	AADT	QA	4Tire	Bus	-----Truck-----				QC	K Factor	QK	Dir Factor	AAWDT	QW	Year
						2Axle	3+Axle	1Trail	2Trail							
Town of Melfa																
1104 Ridge Ave	0.06	70	R									NA		NA		07/26/2017
1105 Woodland Ave	0.05	260	R									NA		NA		07/26/2017
1105 Woodland Ave	0.05	190	R									NA		NA		07/26/2017
1105 Woodland Ave	0.06	100	R									NA		NA		07/26/2017
1105 Woodland Ave	0.07	20	R									NA		NA		07/26/2017
1106 Lee St	0.08	100	R									NA		NA		07/26/2017
1106 Lee St	0.09	90	R									NA		NA		07/26/2017
1106 Lee St	0.08	120	R									NA		NA		07/26/2017
1106 Lee St	0.09	100	R									NA		NA		07/26/2017
1107 Myrtle Ave	0.10	80	R									NA		NA		07/26/2017
1107 Myrtle Ave	0.09	45	R									NA		NA		07/26/2017
1108 Council St	0.08	70	R									NA		NA		07/26/2017
1109 Lewis St	0.04	20	R									NA		NA		07/26/2017
1110 Hatton St	0.14	130	R									NA		NA		07/26/2017
1111 Virginia Ave	0.06	20	R									NA		NA		07/27/2017
1112 Martin St	0.07	170	R									NA		NA		07/27/2017
1112 Martin St	0.10	210	R									NA		NA		07/27/2017
1112 Martin St	0.03	160	R									NA		NA		07/27/2017
1113 Spruce St	0.07	30	R									NA		NA		07/27/2017
1113 Spruce St	0.08	380	R									NA		NA		07/27/2017
1114 Poplar St	0.07	90	R									NA		NA		07/27/2017

Virginia Department of Transportation
Traffic Engineering Division
2019
Annual Average Daily Traffic Volume Estimates By Section of Route
Accomack Maintenance Area

Route	Length	AADT	QA	4Tire	Bus	-----Truck-----				QC	K Factor	QK	Dir Factor	AAWDT	QW	Year
						2Axle	3+Axle	1Trail	2Trail							
Town of Melfa																
(1115) Phillips St	0.07	70	R			From: 01-1119 WCL Melfa					NA			NA		07/27/2017
(1115) Phillips St	0.07	120	R			To: 01-1112 Martin St					NA			NA		07/27/2017
						From: US 13 Lankford Hwy										
(1116) Jackson St	0.06	170	R			To: 01-1106 Lee St					NA			NA		07/27/2017
						From: 01-626 Main St; Airport Dr										
(1117) Washington St	0.06	120	R			To: 01-1106 Lee St					NA			NA		07/27/2017
						From: 01-626 Main St; Airport Dr										
(1118) Bull St	0.07	130	R			To: 01-1106 Lee St					NA			NA		07/27/2017
						From: 01-626 Main St; Airport Dr										
(1119) Northwest Ave	0.10	40	R			To: 01-1113 Spruce St					NA			NA		07/27/2017
(1119) Northwest Ave	0.10	60	R			To: 01-1115 Phillips St					NA			NA		07/27/2017
						From: 01-1114 Poplar St										
Town of Painter																
(1201) Grant St	0.24	150	R			From: 01-1203 Main St					NA			NA		07/27/2017
						To: 01-1206 Savage St										
(1202) Alexine St	0.29	80	R			From: 01-1203 Main St					NA			NA		07/27/2017
						To: ECL Painter										
Accomack County																
(1202) Alexine St	0.24	80	N			From: ECL Painter					NA			NA		07/27/2017
						To: Dead End										
Town of Painter																
(1203) Main St	0.08	340	R			From: 01-608 Mappsburg Rd					NA			NA		07/27/2017
(1203) Main St	0.05	460	R			From: 01-1202 Alexine St					NA			NA		07/27/2017
(1203) Main St	0.15	470	R			From: 01-1207 Callahan Dr					NA			NA		07/27/2017
(1203) Main St	0.05	440	R			From: 01-1201 Grant St					NA			NA		07/27/2017
						To: SR 182 Mappsburg Rd										
Accomack County																
(1204) Cosby St	0.09	840	R			From: 01-614 Wayside Dr; Shell Bridge Rd					NA			NA		07/27/2017
						To: WCL Painter										
Town of Painter																
(1204) Cosby St	0.31	840	N			From: WCL Painter					NA			NA		07/27/2017
						To: 01-614; 01-619										
(1205) Duer St	0.09	930	R			From: 01-619 Hickman St					NA			NA		07/27/2017
						To: US 13 Lankford Hwy										
(1206) Savage St	0.20	180	R			From: 0.10 MW 01-1201, End State Maintenance					NA			NA		07/27/2017
						To: 0.10 ME 01-1201, End State Maintenance										
(1207) Callahan St	0.06	70	R			From: 01-1203 Main St					NA			NA		07/27/2017
						To: SR 182 Mappsburg Rd										

Virginia Department of Transportation
Traffic Engineering Division
2019
Annual Average Daily Traffic Volume Estimates By Section of Route
Accomack Maintenance Area

Route	Length	AADT	QA	4Tire	Bus	-----Truck-----				QC	K Factor	QK	Dir Factor	AAWDT	QW	Year
						2Axle	3+Axle	1Trail	2Trail							
Town of Painter																
(1207) Callahan Dr	0.12	40	R			From: SR 182 Mappsburg Rd					NA		NA			07/27/2017
						To: 01-1210 Callahan Dr										
(1208) Railroad Ave	0.10	120	R			From: SR 182 Mappsburg Rd					NA		NA			07/27/2017
						To: 01-1209 Fleming St										
(1209) Fleming St	0.09	20	R			From: 01-1208 Railroad Ave					NA		NA			07/27/2017
						To: 01-1201 Grant St										
(1210) Callahan Dr	0.05	30	R			From: 01-1202 Alexine St					NA		NA			07/27/2017
						To: 01-1207 Callahan Dr										
Accomack County																
(1220) Cardinal Acres Dr	0.19	400	R			From: Cul-de-Sac					NA		NA			06/05/2014
						To: US 13 Lankford Hwy										
Town of Tangier																
(1301) Main Ridge Rd	0.69	410	R			From: Dead End					NA		NA			04/21/2017
						To: 01-1311 Rayville Lane										
(1301) Main Ridge Rd	0.10	120	R			From: 01-1311 Rayville Lane					NA		NA			06/05/2014
						To: Dead End										
(1302) Canton Rd	0.63	210	R			From: Dead End					NA		NA			04/21/2017
						To: 01-1301 Main St										
(1303) Factory Rd	0.26	280	R			From: 01-1305 West Ridge Rd					NA		NA			04/21/2017
						To: 01-1301 Main St										
(1304) Wallace Rd	0.20	110	R			From: 01-1305 West Ridge Rd					NA		NA			04/21/2017
						To: 01-1301 Main St										
(1304) Wallace Rd	0.05	160	R			From: 01-1301 Main St					NA		NA			04/21/2017
						To: Dead End										
(1305) West Ridge Rd	0.80	330	R			From: SCL Tangier					NA		NA			04/21/2017
						To: 01-1312 Long Bridge Rd										
(1305) West Ridge Rd	0.48	70	R			From: 01-1312 Long Bridge Rd					NA		NA			06/05/2014
						To: Dead End										
(1306) School Lane	0.20	220	R			From: 01-1305 West Ridge Rd					NA		NA			04/21/2017
						To: 01-1301 Main St										
(1307)	0.04	280	R			From: Dead End					NA		NA			04/21/2017
						To: 01-1301 Main St										
(1308) Factor Rd	0.06	400	R			From: Dead End					NA		NA			04/21/2017
						To: 01-1305 West Ridge Rd										
(1309) Parker Lane	0.03	110	R			From: Dead End					NA		NA			04/21/2017
						To: 01-1301 Main St										
(1310) Parsonage Ln	0.07	70	R			From: Dead End					NA		NA			04/21/2017
						To: 01-1301 Main St										
(1311) Rayville Lane	0.06	70	R			From: Dead End					NA		NA			04/21/2017
						To: 01-1301 Main St										

Virginia Department of Transportation
Traffic Engineering Division
2019
Annual Average Daily Traffic Volume Estimates By Section of Route
Accomack Maintenance Area

Route	Length	AADT	QA	4Tire	Bus	-----Truck-----				QC	K Factor	QK	Dir Factor	AAWDT	QW	Year
						2Axle	3+Axle	1Trail	2Trail							
Town of Tangier																
(1312) Long Bridge Rd	0.16	250	R			From: 01-1305 West Ridge Rd					NA		NA			04/21/2017
						To: 01-1301 Main Ridge Rd										
(1313) Twin John Lane	0.03	420	R			From: Dead End					NA		NA			04/21/2017
						To: 01-1301 Main St										
(1314) Harbor View Dr	0.02	70	R			From: 01-1301 Main St					NA		NA			04/21/2017
						To: Dead End										
Accomack County																
(1315) Dump Rd	0.11	46	R			From: Dead End					NA		NA			06/05/2014
						To: 01-1305 West Ridge Rd										
Town of Keller																
(1401) North St	0.06	120	R			From: Dead End					NA		NA			07/26/2017
						To: 01-1405 Madison Ave										
(1401) North St	0.09	210	R			From: 01-1405 Madison Ave					NA		NA			07/26/2017
						To: SR 180										
(1401) North St	0.09	130	R			From: SR 180					NA		NA			07/26/2017
						To: 01-1406 Lee St										
(1402) First St	0.10	600	R			From: SR 180					NA		NA			07/26/2017
						To: 01-620 West St										
(1402) First St	0.06	160	R			From: 01-620 West St					NA		NA			07/26/2017
						To: 01-1404 Center St										
(1402) First St	0.06	960	R			From: 01-1404 Center St					NA		NA			07/26/2017
						To: US 13 Lankford Hwy										
(1403) Second St	0.06	100	R			From: 01-620 West St					NA		NA			07/26/2017
						To: 01-1404 Center St										
(1403) Second St	0.05	120	R			From: 01-1404 Center St					NA		NA			07/26/2017
						To: US 13 Lankford Hwy										
(1404) Center St	0.22	460	R			From: 01-1403 Second St					NA		NA			07/26/2017
						To: 01-620; 01-1406										
(1405) Madison Ave	0.09	70	R			From: SR 180					NA		NA			07/26/2017
						To: 01-1401 North St										
(1405) Madison Ave	0.09	90	R			From: 01-1401 North St					NA		NA			07/26/2017
						To: 01-1406 Lee St										
(1406) Lee St	0.09	20	R			From: 01-1405 Madison Ave					NA		NA			07/26/2017
						To: 01-1401 North St										
(1406) Lee St	0.07	40	R			From: 01-1401 North St					NA		NA			07/26/2017
						To: 01-620; 01-1404										
Accomack County																
(1420) Parkway Rd	0.68	360	R			From: 01-1424 Parkway					NA		NA			08/29/2017
						To: US 13 Lankford Hwy										
(1421) Atlantic Dr	0.16	390	R			From: Dead End					NA		NA			06/05/2014
						To: 01-1420 Parkway Rd										
(1423) College Dr	0.11	5	R			From: 01-1420 Parkway Rd					NA		NA			08/29/2017
						To: Cul-de-Sac										

Virginia Department of Transportation
Traffic Engineering Division
2019
Annual Average Daily Traffic Volume Estimates By Section of Route
Accomack Maintenance Area

Route	Length	AADT	QA	4Tire	Bus	-----Truck-----				QC	K Factor	QK	Dir Factor	AAWDT	QW	Year
						2Axle	3+Axle	1Trail	2Trail							
Accomack County																
(1424) Parkway South	0.12	30	R			From: Cul-de-Sac					NA			NA		08/29/2017
						To: 01-1420 Parkway Rd										
(1424) Parkway North	0.11	80	R			From: Cul-de-Sac					NA			NA		08/29/2017
						To: Cul-de-Sac										
Town of Accomac																
(1501) Lilliston Ave	0.42	240	R			From: 01-764 Courthouse Ave					NA			NA		10/17/2017
						To: Bus US 13										
(1502) Cross St	0.11	180	R			From: 01-1503 Back St					NA			NA		10/17/2017
						To: Bus US 13 Front St										
(1503) Back St	0.16	300	R			From: 01-605 Drummondtown Rd					NA			NA		10/17/2017
						To: 01-1502 Cross St										
(1503) Back St	0.28	270	R			From: 01-1502 Cross St					NA			NA		10/17/2017
						To: Bus US 13										
(1504) Poplar St	0.11	130	R			From: 01-1508 Charlotte St					NA			NA		11/21/2017
						To: 01-652 Joynes Neck Rd										
(1505) Allentown Rd	0.12	120	R			From: Dead End					NA			NA		11/21/2017
						To: Bus US 13										
(1506) Coley St	0.23	90	R			From: Bus US 13					NA			NA		10/17/2017
						To: Bus US 13										
(1507) Sand Cove Rd	0.08	80	R			From: Dead End					NA			NA		11/21/2017
						To: 01-1508 Charlotte St										
(1507) Sand Cove Rd	0.10	110	R			From: 01-1508 Charlotte St					NA			NA		11/21/2017
						To: 01-652 Joynes Neck Rd										
(1508) Charlotte St	0.12	110	R			From: 01-1504 Poplar St					NA			NA		11/21/2017
						To: 01-1507 Sand Cove Rd										
Accomack County																
(1509) Edgehill Circle	0.40	80	R			From: 01-652 Joynes Neck Rd					NA			NA		11/21/2017
						To: 01-652 Joynes Neck Rd										
Town of Accomac																
(1510)	0.07	90	R			From: 01-764 S, Courthouse Ave					NA			NA		11/21/2017
						To: 01-764 N, Courthouse Ave										
(1511) Cedar Lane	0.13	140	R			From: Bus US 13 Front St					NA			NA		06/05/2014
						To: Dead End										
Accomack County																
(1530) Center Pkwy	0.13	570	R			From: US 13 Lankford Hwy					NA			NA		06/05/2014
						To: 01-1531 Center Pkwy										
(1531) Center Pkwy	0.10	190	R			From: 01-1532 Center Pkwy					NA			NA		06/05/2014
						To: 01-1530 Commerce Dr										
(1532) Center Pkwy	0.16	280	R			From: US 13 Lankford Hwy					NA			NA		06/05/2014
						To: 01-1531 Center Pkwy										

Virginia Department of Transportation
Traffic Engineering Division
2019
Annual Average Daily Traffic Volume Estimates By Section of Route
Accomack Maintenance Area

Route	Length	AADT	QA	4Tire	Bus	-----Truck-----				QC	K Factor	QK	Dir Factor	AAWDT	QW	Year
						2Axle	3+Axle	1Trail	2Trail							
Accomack County																
(1533) Commerce Dr	0.04	270	R			From: 01-1530 Center Pkwy To: Cul-de-Sac					NA			NA		06/05/2014
Town of Onley																
(1601) Maple St	0.07	80	R			From: 01-731 Forest St To: 01-1607 Colonial Ave					NA			NA		08/22/2017
(1601) Maple St	0.06	120	R			From: 01-1602 Church St To: 01-1605 Rogers St					NA			NA		08/22/2017
(1601) Maple St	0.11	190	R			From: 01-1618 Burton St To: 01-1605 Rogers St					NA			NA		08/22/2017
(1602) Church St	0.06	70	R			From: 01-1605 Rogers St To: 01-1601 Maple St					NA			NA		08/22/2017
(1602) Church St	0.07	50	R			From: 01-1601 Maple St To: 01-789 Main St					NA			NA		08/22/2017
(1602) Church St	0.08	20	R			From: 01-789 Main St To: 01-1610 Caroline Ave					NA			NA		08/22/2017
(1603) Maryland Ave	0.06	80	R			From: 01-1604 Monroe St To: Bus US 13					NA			NA		08/22/2017
(1603) Maryland Ave	0.10	80	R			From: Bus US 13 To: 01-1606 Lee St					NA			NA		08/22/2017
(1603) Maryland Ave	0.09	10	R			From: 01-1606 Lee St To: Dead End					NA			NA		08/22/2017
(1604) Monroe St	0.09	90	R			From: 01-1609 Virginia Ave To: 01-1603 Maryland Ave					NA			NA		08/22/2017
(1604) Monroe St	0.10	190	R			From: 01-1603 Maryland Ave To: 01-789 Main St					NA			NA		08/22/2017
(1605) Rogers St	0.08	210	R			From: 01-731 Forest St To: 01-1607 Colonial Ave					NA			NA		08/22/2017
(1605) Rogers St	0.06	140	R			From: 01-1607 Colonial Ave To: 01-1602 Church St					NA			NA		08/22/2017
(1605) Rogers St	0.05	170	R			From: 01-1602 Church St To: 01-1611					NA			NA		08/22/2017
(1605) Rogers St	0.06	240	R			From: 01-1611 To: 01-1601 Maple St					NA			NA		08/22/2017
(1605) Rogers St	0.08	290	R			From: 01-1601 Maple St To: 01-609; 01-789					NA			NA		08/22/2017
(1606) Lee St	0.08	160	R			From: 01-1609 Virginia Ave To: 01-1603 Maryland Ave					NA			NA		08/22/2017
(1606) Lee St	0.10	210	R			From: 01-1603 Maryland Ave To: SR 179 Main St					NA			NA		08/22/2017
(1607) Colonial Ave	0.03	8	R			From: SCL Onley To: 01-1619 Ames St					NA			NA		06/05/2014
(1607) Colonial Ave	0.06	40	R			From: 01-1619 Ames St To: 01-1618 Burton St					NA			NA		08/22/2017

Virginia Department of Transportation
Traffic Engineering Division
2019
Annual Average Daily Traffic Volume Estimates By Section of Route
Accomack Maintenance Area

Route	Length	AADT	QA	4Tire	Bus	-----Truck-----				QC	K Factor	QK	Dir Factor	AAWDT	QW	Year
						2Axle	3+Axle	1Trail	2Trail							
Town of Onley																
(1607) Colonial Ave	0.06	110	R				01-1618 Burton St				NA			NA		08/22/2017
(1607) Colonial Ave	0.07	60	R				01-1605 Rogers St				NA			NA		08/22/2017
(1607) Colonial Ave	0.07	40	R				01-1601 Maple St				NA			NA		08/22/2017
							01-789 Main St									
(1608) Richmond Ave	0.12	40	R				Bus US 13				NA			NA		08/22/2017
							Dead End									
(1609) Virginia Ave	0.07	150	R				Dead End				NA			NA		06/04/2014
(1609) Virginia Ave	0.01	120	R				01-1604 Monroe St				NA			NA		08/22/2017
(1609) Virginia Ave	0.05	90	R				01-1613 Monroe St				NA			NA		08/22/2017
(1609) Virginia Ave	0.10	100	R				Bus US 13				NA			NA		08/22/2017
(1609) Virginia Ave	0.07	60	R				01-1606 Lee St				NA			NA		08/22/2017
							Dead End									
(1610) Caroline Ave	0.11	70	R				01-731 Forest St				NA			NA		08/22/2017
(1610) Caroline Ave	0.18	120	R				01-1602 Church St				NA			NA		08/22/2017
							01-609 Pennsylvania Ave									
(1611)	0.14	40	R				Dead End				NA			NA		08/22/2017
							01-1605 Rogers St									
(1612) Madison Ave	0.06	110	R				01-1616 Onley Rd				NA			NA		08/22/2017
(1612) Madison Ave	0.12	190	R				01-1613 Monroe St				NA			NA		06/04/2014
							Dead End									
(1613) Monroe St	0.09	90	R				01-1612 Madison Ave				NA			NA		08/22/2017
							01-1609 Virginia Ave									
(1614)	0.05	60	R				01-1612 Madison Ave				NA			NA		08/22/2017
							01-1609 Virginia Ave									
(1615) Washington St	0.34	610	R				US 13 Lankford Hwy				NA			NA		08/22/2017
							Bus US 13									
Accomack County																
(1616) Onley Rd	0.11	1300	R				US 13 Lankford Hwy				NA			NA		08/22/2017
							SCL Onley									
Town of Onley																
(1616) Onley Rd	0.23	1300	R				SCL Onley				NA			NA		08/22/2017
(1616) Onley Rd	0.03	980	R				01-1612 Madison Ave				NA			NA		08/22/2017
							Bus US 13									

Virginia Department of Transportation
 Traffic Engineering Division
 2019
 Annual Average Daily Traffic Volume Estimates By Section of Route
 Accomack Maintenance Area

Route	Length	AADT	QA	4Tire	Bus	-----Truck-----				QC	K Factor	QK	Dir Factor	AAWDT	QW	Year
						2Axle	3+Axle	1Trail	2Trail							
Town of Onley																
(1617) Bank St	0.10	1700	R								NA		NA		08/22/2017	
(1618) Burton St	0.06	70	R								NA		NA		08/22/2017	
(1618) Burton St	0.09	30	R								NA		NA		08/22/2017	
(1619) Ames St	0.06	90	R								NA		NA		06/03/2014	
(1619) Ames St	0.09	160	R								NA		NA		08/22/2017	
(1620)	0.03	20	R								NA		NA		08/22/2017	
(1621) Lakewood Rd	0.20	130	R								NA		NA		08/29/2017	
(1622) Greenwood Dr	0.04	100	R								NA		NA		08/29/2017	
(1623) Greenwood Dr	0.16	70	R								NA		NA		08/29/2017	
(1624) Pine St	0.07	60	R								NA		NA		08/29/2017	
Accomack County																
(1630) Colonial Dr	0.44	470	R								NA		NA		08/29/2017	
(1631) York Court	0.05	50	R								NA		NA		08/29/2017	
(1632) Mt Vernon Lane	0.12	40	R								NA		NA		08/29/2017	
(1633) Victoria Circle	0.05	60	R								NA		NA		08/29/2017	
Town of Wachapreague																
(1701) Atlantic Ave	0.12	260	R								NA		NA		08/29/2017	
(1701) Atlantic Ave	0.11	660	R								NA		NA		08/29/2017	
(1701) Atlantic Ave	0.15	570	R								NA		NA		08/29/2017	
(1701) Atlantic Ave	0.03	690	R								NA		NA		08/29/2017	
(1701) Atlantic Ave	0.10	440	R								NA		NA		08/29/2017	
(1701) Atlantic Ave	0.06	330	R								NA		NA		08/29/2017	

Virginia Department of Transportation
Traffic Engineering Division
2019
Annual Average Daily Traffic Volume Estimates By Section of Route
Accomack Maintenance Area

Route	Length	AADT	QA	4Tire	Bus	-----Truck-----				QC	K Factor	QK	Dir Factor	AAWDT	QW	Year
						2Axle	3+Axle	1Trail	2Trail							
Town of Wachapreague																
(1702) Pearl St	0.06	120	R			From: 01-1713 Bayview Ave					NA			NA		08/29/2017
(1702) Pearl St	0.05	120	R			To: 01-1705 South St					NA			NA		08/29/2017
(1702) Pearl St	0.05	120	R			From: 01-1717 Mears Lane					NA			NA		08/29/2017
(1702) Pearl St						To: SR 180; 01-1706										
(1703) Center Ct	0.09	90	R			From: 01-1713 Bayview Ave					NA			NA		08/29/2017
(1703) Center Ct	0.10	140	R			To: 01-1705 South St					NA			NA		08/29/2017
(1703) Center Ct						To: SR 180 Main St										
(1704) High St	0.10	120	R			From: 01-1705 South St					NA			NA		08/29/2017
(1704) High St						To: SR 180; SR 180 Y										
(1705) South St	0.03	120	R			From: 01-1719 Park Ave					NA			NA		08/29/2017
(1705) South St	0.04	60	R			To: 01-1716 West St					NA			NA		08/29/2017
(1705) South St	0.06	90	R			From: 01-1702 Pearl St					NA			NA		08/29/2017
(1705) South St	0.06	140	R			To: 01-1703 Center Ct					NA			NA		08/29/2017
(1705) South St	0.03	130	R			From: 01-1704 High St					NA			NA		08/29/2017
(1705) South St						To: 01-1701 Atlantic Ave										
(1706) Church St	0.09	240	R			From: SR 180; 01-1702					NA			NA		08/30/2017
(1706) Church St	0.06	210	R			To: 01-1708 Powellton Ave					NA			NA		08/30/2017
(1706) Church St	0.12	190	R			From: 01-1709 WCL Wachapreague					NA			NA		08/30/2017
(1706) Church St	0.06	140	R			To: 01-1710 Riverview Ave					NA			NA		08/30/2017
(1706) Church St	0.06	110	R			From: 01-1711 Liberty St					NA			NA		08/30/2017
(1706) Church St						To: SR 180 Y; 01-624										
(1707) Lee St	0.07	130	R			From: 01-1708 Powellton Ave					NA			NA		08/30/2017
(1707) Lee St	0.10	90	R			To: 01-1709 Custis St					NA			NA		08/30/2017
(1707) Lee St	0.06	60	R			From: 01-1710 Riverview Ave					NA			NA		08/30/2017
(1707) Lee St						To: 01-1711 Liberty St										
(1708) Powellton Ave	0.07	110	R			From: 01-1714 Old Finney Rd					NA			NA		08/30/2017
(1708) Powellton Ave	0.06	120	R			To: 01-1718 Paul St					NA			NA		08/30/2017
(1708) Powellton Ave	0.05	110	R			From: 01-1706 Church St					NA			NA		08/30/2017
(1708) Powellton Ave	0.06	90	R			To: 01-1707 Lee St					NA			NA		08/30/2017
(1708) Powellton Ave						To: SR 180 Y										

Virginia Department of Transportation
 Traffic Engineering Division
 2019
 Annual Average Daily Traffic Volume Estimates By Section of Route
 Accomack Maintenance Area

Route	Length	AADT	QA	4Tire	Bus	-----Truck-----				QC	K Factor	QK	Dir Factor	AAWDT	QW	Year
						2Axle	3+Axle	1Trail	2Trail							
Accomack County																
(1709) Custis St	0.50	160	R			01-605 Drummontown Rd					NA			NA		08/30/2017
(1709) Custis St	0.05	60	R			01-1718 Paul St					NA			NA		08/30/2017
01-1706 WCL Wachapreague																
Town of Wachapreague																
(1709) Custis St	0.05	120	R			01-1706 WCL Wachapreague					NA			NA		08/30/2017
(1709) Custis St	0.06	130	R			01-1707 Lee St					NA			NA		08/30/2017
(1709) Custis St	0.05	100	R			SR 180 Y; N INT SR 180 Y; S INT					NA			NA		08/30/2017
(1710) Riverview Ave	0.05	30	R			01-1701 Atlantic Ave					NA			NA		08/30/2017
(1710) Riverview Ave	0.06	40	R			01-1706 Church St					NA			NA		08/30/2017
(1710) Riverview Ave	0.07	45	R			01-1707 Lee St					NA			NA		08/30/2017
(1711) Liberty St	0.05	70	G	94%	2%	3%	0%	0%	0%	C	0.146	F	0.75	70	G	2019
(1711) Liberty St	0.07	80	R			SR 180 Y					NA			NA		08/30/2017
(1711) Liberty St	0.07	260	R			01-1701 Atlantic Ave					NA			NA		08/30/2017
(1712) Richardson Ave	0.07	40	R			SR 180 Y, Brooklyn St					NA			NA		08/30/2017
(1713) Bayview Ave	0.07	80	R			Dead End					NA			NA		08/30/2017
(1713) Bayview Ave	0.06	120	R			01-1719 Park Ave					NA			NA		08/30/2017
(1713) Bayview Ave	0.09	110	R			01-1702 Pearl St					NA			NA		08/30/2017
(1714) Old Finney Rd	0.09	130	R			01-1703 Center Ct					NA			NA		08/30/2017
(1715) Ice Plant Rd	0.05	120	R			01-1701 Atlantic Ave					NA			NA		08/30/2017
(1716) West St	0.05	90	R			SR 180; WCL Wachapreague					NA			NA		08/30/2017
(1716) West St	0.05	90	R			01-1708 Powellton Ave					NA			NA		08/30/2017
(1717) Mears Lane	0.05	30	R			SR 180 Y					NA			NA		08/30/2017
(1718) Paul St	0.06	50	R			01-1716 West St					NA			NA		08/30/2017
						01-1702 Pearl St					NA			NA		08/30/2017
						01-1708 Powellton Ave					NA			NA		08/30/2017
						01-1709 Custis St					NA			NA		08/30/2017

Virginia Department of Transportation
Traffic Engineering Division
2019
Annual Average Daily Traffic Volume Estimates By Section of Route
Accomack Maintenance Area

Route	Length	AADT	QA	4Tire	Bus	-----Truck-----				QC	K Factor	QK	Dir Factor	AAWDT	QW	Year
						2Axle	3+Axle	1Trail	2Trail							
Town of Wachapreague																
(1719) Park Ave	0.05	60	R			From: 01-1713 Bayview Ave To: 01-1705 South St					NA			NA		08/30/2017
Accomack County																
(1801) Leslie Trent Rd	0.20	190	R			From: Dead End To: 01-1803 Staunton Ave					NA			NA		09/06/2017
(1801) Leslie Trent Rd	0.10	250	R			From: 01-1803 Staunton Ave To: 01-763 Church St					NA			NA		09/06/2017
(1801) Leslie Trent Rd	0.09	350	R			From: 01-763 Church St To: 01-1815 Jackson St					NA			NA		09/06/2017
(1801) Leslie Trent Rd	0.04	770	R			From: 01-1815 Jackson St To: 01-1809 Niblett St					NA			NA		09/06/2017
(1801) Leslie Trent Rd	0.09	780	R			From: 01-1809 Niblett St To: SR 316 Greenbush Rd					NA			NA		09/06/2017
(1802) Parks St	0.20	290	R			From: Dead End To: 01-1803 Staunton Ave					NA			NA		09/06/2017
(1802) Parks St	0.10	220	R			From: 01-1803 Staunton Ave To: 01-763 Church St					NA			NA		09/06/2017
(1803) Staunton Ave	0.07	310	R			From: 01-1802 Parks St To: 01-1801 Leslie Trent Rd					NA			NA		09/06/2017
(1803) Staunton Ave	0.07	100	R			From: 01-1801 Leslie Trent Rd To: 01-1816 Brainard St					NA			NA		09/06/2017
(1803) Staunton Ave	0.06	300	R			From: 01-1816 Brainard St To: Dead End; Gap					NA			NA		09/06/2017
Town of Parklevy																
(1803) Staunton Ave	0.01	170	R			From: Dead End; Gap To: 01-1824 Willis St					NA			NA		09/06/2017
(1803) Staunton Ave	0.06	310	R			From: 01-1824 Willis St To: 01-673 Bennett St					NA			NA		09/06/2017
(1803) Staunton Ave	0.06	320	R			From: 01-673 Bennett St To: 01-1814 Catherine St					NA			NA		09/06/2017
(1803) Staunton Ave	0.07	170	R			From: 01-1814 Catherine St To: 01-1808 Mary St					NA			NA		09/06/2017
(1803) Staunton Ave	0.06	320	R			From: 01-1808 Mary St To: 01-674 Adelaide St					NA			NA		09/06/2017
(1804) Cooke St	0.06	1700	R			From: 01-1812 Dunne Ave To: 01-1805 Browne Ave					NA			NA		09/06/2017
(1804) Cooke St	0.03	1600	R			From: 01-1805 Browne Ave To: 01-1805 W, Browne Ave					NA			NA		09/06/2017
(1804) Cooke St	0.06	930	R			From: 01-1805 W, Browne Ave To: 01-1805 E, Virginia Ave					NA			NA		09/06/2017
(1804) Cooke St	0.06	690	R			From: 01-1805 E, Virginia Ave To: 01-1806 Sea Side Ave					NA			NA		09/06/2017
(1804) Cooke St	0.07	380	R			From: 01-1806 Sea Side Ave To: 01-1817 Hickman Ave					NA			NA		09/06/2017
(1805) Virginia Ave	0.08	390	R			From: 01-1817 Hickman Ave To: SR 176 Bennett St					NA			NA		09/06/2017
						From: SR 176 Bennett St To: 01-1804 E, Cooke St										

Virginia Department of Transportation
Traffic Engineering Division
2019
Annual Average Daily Traffic Volume Estimates By Section of Route
Accomack Maintenance Area

Route	Length	AADT	QA	4Tire	Bus	-----Truck-----				QC	K Factor	QK	Dir Factor	AAWDT	QW	Year
						2Axle	3+Axle	1Trail	2Trail							
Town of Parksley																
(1805) Browne Ave	0.10	270	R				From: 01-1804 W. Cooke St					NA		NA		09/06/2017
(1805) Browne Ave	0.07	440	R				To: 01-674 Adelaide St					NA		NA		09/06/2017
(1805) Browne Ave	0.07	210	R				From: 01-1810 Chadbourne St					NA		NA		09/06/2017
(1805) Browne Ave	0.07	130	R				To: 01-1820 Maxwell St					NA		NA		09/06/2017
(1805) Browne Ave	0.06	40	R				From: 01-1813 Callen St					NA		NA		09/06/2017
(1805) Browne Ave							To: 01-1811 Gertrude St									
(1806) Sea Side Ave	0.08	190	R				From: SR 176 Bennett St					NA		NA		09/06/2017
(1806) Sea Side Ave	0.10	260	R				To: 01-1804 Cooke St					NA		NA		09/06/2017
(1806) Sea Side Ave							From: 01-674 Adelaide St									
(1807) Woodland Ave	0.06	100	R				From: 01-673 Bennett St					NA		NA		09/06/2017
(1807) Woodland Ave	0.07	120	R				To: 01-1814 Catherine St					NA		NA		09/06/2017
(1807) Woodland Ave	0.06	210	R				From: 01-1808 Mary St					NA		NA		09/06/2017
(1807) Woodland Ave	0.07	80	R				To: 01-1819 Adelaide St					NA		NA		09/06/2017
(1807) Woodland Ave							From: 01-1810 Chadbourne St									
(1808) Mary St	0.10	120	R				From: 01-1807 Woodland Ave					NA		NA		09/06/2017
(1808) Mary St	0.10	210	R				To: 01-1803 Gap					NA		NA		09/06/2017
(1808) Mary St	0.10	360	R				From: 01-763 Gap					NA		NA		09/06/2017
(1808) Mary St	0.10						To: 01-1823 Wilson Ave					NA		NA		09/06/2017
(1808) Mary St							From: SR 316 Cossatt Ave									
Accomack County																
(1809)	0.10	70	R				From: Dead End					NA		NA		09/06/2017
(1809)							To: 01-1801 Leslie Trent Rd									
Town of Parksley																
(1810) Chadbourne St	0.10	60	R				From: 01-1807 Woodland Ave					NA		NA		09/06/2017
(1810) Chadbourne St	0.10	190	R				To: 01-674 Staunton Ave					NA		NA		09/06/2017
(1810) Chadbourne St	0.10	180	R				From: 01-674 Adelaide St					NA		NA		09/06/2017
(1810) Chadbourne St	0.10	270	R				To: 01-763 Jones Ave					NA		NA		09/06/2017
(1810) Chadbourne St	0.10	60	R				From: 01-1823 Wilson Ave					NA		NA		09/06/2017
(1810) Chadbourne St	0.01	60	R				To: SR 316 Cossatt Ave					NA		NA		09/06/2017
(1810) Chadbourne St	0.10	210	R				From: 01-1812 Patton St					NA		NA		09/06/2017
(1810) Chadbourne St	0.10	120	R				To: 01-1805 Browne Ave					NA		NA		09/06/2017
(1811) Gertrude St	0.10	120	R				From: 01-763 Jones Ave					NA		NA		09/06/2017
(1811) Gertrude St							To: 01-1823 Wilson Ave									

Virginia Department of Transportation
 Traffic Engineering Division
 2019
 Annual Average Daily Traffic Volume Estimates By Section of Route
 Accomack Maintenance Area

Route	Length	AADT	QA	4Tire	Bus	-----Truck-----				QC	K Factor	QK	Dir Factor	AAWDT	QW	Year
						2Axle	3+Axle	1Trail	2Trail							
Town of Parksley																
(1811) Gertrude St	0.10	120	R								NA			NA		09/06/2017
(1811) Gertrude St	0.10	60	R								NA			NA		09/06/2017
(1812) Dunne Ave	0.10	540	R								NA			NA		09/07/2017
(1812) Dunne Ave	0.10	2800	R								NA			NA		09/07/2017
(1812) Patton Ave	0.07	230	R								NA			NA		09/07/2017
(1812) Patton Ave	0.07	180	R								NA			NA		09/07/2017
(1812) Patton Ave	0.07	200	R								NA			NA		09/07/2017
(1812) Patton Ave	0.06	130	R								NA			NA		09/07/2017
(1812) Patton Ave	0.05	30	R								NA			NA		09/07/2017
(1813) Callen St	0.10	100	R								NA			NA		09/07/2017
(1813) Callen St	0.10	160	R								NA			NA		09/07/2017
(1813) Callen St	0.10	80	R								NA			NA		09/07/2017
(1814) Catherine St	0.10	180	R								NA			NA		09/07/2017
(1814) Catherine St	0.10	370	R								NA			NA		09/07/2017
(1814) Catherine St	0.10	180	R								NA			NA		09/07/2017
(1814) Catherine St	0.10	220	R								NA			NA		09/07/2017
Accomack County																
(1815) Jackson St	0.10	48	R								NA			NA		09/07/2017
(1816) Brainard St	0.06	80	R								NA			NA		09/07/2017
Town of Parksley																
(1817) Hickman Ave	0.08	270	R								NA			NA		09/07/2017
Accomack County																
(1818) Annis St	0.15	130	R								NA			NA		09/07/2017

Virginia Department of Transportation
Traffic Engineering Division
2019
Annual Average Daily Traffic Volume Estimates By Section of Route
Accomack Maintenance Area

Route	Length	AADT	QA	4Tire	Bus	-----Truck-----				QC	K Factor	QK	Dir Factor	AAWDT	QW	Year
						2Axle	3+Axle	1Trail	2Trail							
Town of Parksley																
1819 Adelaide St	0.10	360	R				01-1807 Woodland Ave				NA			NA		09/07/2017
							01-674 Staunton Ave									
1820 Maxwell St	0.10	430	R				01-674 Adelaide St				NA			NA		09/07/2017
							01-763 Jones Ave									
1820 Maxwell St	0.10	460	R				01-1823 Wilson Ave				NA			NA		09/07/2017
							SR 316 Gap									
1820 Maxwell St	0.10	130	R				01-1812 Gap				NA			NA		09/07/2017
							01-1805 Browne Ave									
1821 White St	0.10	90	R				Dead End				NA			NA		09/07/2017
							SR 316 Cossatt Ave									
1822 Pine St	0.10	100	R				01-1823 Wilson Ave				NA			NA		09/07/2017
							SR 316 Cossatt Ave									
1823 Wilson Ave	0.06	480	R				01-673 Bennett St				NA			NA		09/07/2017
							01-1814 Catherine St									
1823 Wilson Ave	0.07	400	R								NA			NA		09/07/2017
							01-1808 Mary St									
1823 Wilson Ave	0.06	530	R				01-674 Adelaide St				NA			NA		09/07/2017
							01-1810 Chadbourne St									
1823 Wilson Ave	0.06	100	R				01-1820 Maxwell St				NA			NA		09/07/2017
							01-1813 Collen St									
1823 Wilson Ave	0.06	220	R				01-1811 Gertrude St				NA			NA		09/07/2017
							01-1822 Pine St									
1823 Wilson Ave	0.05	40	R				01-1803 Staunton Ave				NA			NA		09/07/2017
							01-763 Jones Ave									
Town of Belle Haven																
2001 Indian Lane	0.23	310	R				01-601 Merry Cat Ln				NA			NA		07/26/2017
							SR 181 ECL Belle Haven									
2002 Short St	0.08	70	R				Dead End				NA			NA		07/26/2017
							SR 178 Belle Haven Rd									
2003 Turner St	0.08	80	R				SR 178 Belle Haven Rd				NA			NA		07/26/2017
							01-2007 North Wainhouse Rd									
2003 Turner St	0.10	80	R				01-601 ECL Belle Haven				NA			NA		07/26/2017
							SR 181 King St									
2004	0.08	70	R				01-2005 Horseshoe Lane				NA			NA		07/26/2017

Virginia Department of Transportation
Traffic Engineering Division
2019
Annual Average Daily Traffic Volume Estimates By Section of Route
Accomack Maintenance Area

Route	Length	AADT	QA	4Tire	Bus	-----Truck-----				QC	K Factor	QK	Dir Factor	AAWDT	QW	Year
						2Axle	3+Axle	1Trail	2Trail							
Town of Belle Haven																
(2005) Horseshoe Lane	0.13	80	R			From: 01-2004					NA			NA		07/26/2017
						To: 01-2006										
(2006)	0.08	80	R			From: SR 181 King St					NA			NA		07/26/2017
						To: 01-2005 Horseshoe Lane										
(2007) North Wainhouse Rd	0.09	110	R			From: Dead End					NA			NA		07/26/2017
(2007) North Wainhouse Rd	0.10	60	R			From: 01-2003 Turner St					NA			NA		07/26/2017
						To: Dead End										
Accomack County																
(2008) Sunrise Dr	0.16	60	R			From: 01-2009 Sunset Dr					NA			NA		07/26/2017
(2008) Sunrise Dr	0.01	80	R			From: 01-2015 Cardinal Court					NA			NA		07/26/2017
(2008) Sunrise Dr	0.05	80	R			From: 01-2010 Curratuck Rd					NA			NA		07/26/2017
						To: 01-616 Cedar View Rd										
(2009) Sunset Dr	0.06	9	R			From: 01-2008 Sunrise Dr					NA			NA		07/26/2017
(2009) Sunset Dr	0.25	30	R			From: 01-2011 Mockingbird Lane					NA			NA		07/26/2017
(2009) Sunset Dr	0.06	40	R			From: 01-2010 Curratuck Rd					NA			NA		07/26/2017
						To: 01-616 Cedar View Rd										
(2010) Curratuck Rd	0.10	20	R			From: 01-2009 Sunset Dr					NA			NA		07/26/2017
(2010) Curratuck Rd	0.06	30	R			From: 01-2011 Mockingbird Lane					NA			NA		07/26/2017
(2010) Curratuck Rd	0.01	20	R			From: 01-2013 Bluejay Court					NA			NA		07/26/2017
(2010) Curratuck Rd	0.04	30	R			From: 01-2014 Hummingbird Lane					NA			NA		07/26/2017
						To: 01-2008 Sunrise Dr										
(2011) Mockingbird Lane	0.04	20	R			From: 01-2009 Sunset Dr					NA			NA		07/26/2017
(2011) Mockingbird Lane	0.13	60	R			From: 01-2012					NA			NA		07/26/2017
						To: 01-2010 Curratuck Rd										
(2012)	0.02	46	R			From: 01-2011 Mockingbird Lane					NA			NA		07/26/2017
						To: Cul-de-Sac										
(2013) Bluejay Court	0.06	30	R			From: 01-2010 Curratuck Rd					NA			NA		07/26/2017
						To: 01-616 Cedar View Rd										
(2014) Hummingbird Lane	0.05	30	R			From: Cul-de-Sac					NA			NA		07/26/2017
						To: 01-2010 Curratuck Rd										
(2015) Cardinal Court	0.03	8	R			From: 01-2008 Sunrise Dr					NA			NA		07/26/2017
						To: Cul-de-Sac										
(2020) Argenti Place Dr	0.18	110	R			From: Dead End					NA			NA		07/26/2017
						To: 01-617 Nandua Rd										

Virginia Department of Transportation
Traffic Engineering Division
2019
Annual Average Daily Traffic Volume Estimates By Section of Route
Accomack Maintenance Area

Route	Length	AADT	QA	4Tire	Bus	-----Truck-----				QC	K Factor	QK	Dir Factor	AAWDT	QW	Year
						2Axle	3+Axle	1Trail	2Trail							
Accomack County																
(2021) Robin Lane	0.13	90	R				From: Dead End To: 01-2020 Argenti Place Dr					NA		NA		07/26/2017
Town of Belle Haven																
(2024) Mill Run	0.22	160	R				From: SR 178 Belle Haven Rd To: Dead End					NA		NA		07/26/2017
(2025) Mason St	0.07	50	R				From: Dead End To: 01-2003 Turner St					NA		NA		06/04/2014
(2026) Northfield Dr	0.11	20	R				From: SR 178 Belle Haven Rd To: 01-2027; 01-2028 Eastfield Dr					NA		NA		07/26/2017
(2027) Woodsfield Dr	0.11	40	R				From: Dead End To: 01-2026; 01-2028 Eastfield Dr					NA		NA		07/26/2017
(2028) Eastfield Dr	0.16	47	R				From: 01-2026; 01-2027 Woodsfield Dr To: Dead End					NA		NA		07/26/2017
Accomack County																
(2201) Whites Rd	0.27	40	R				From: Dead End To: 01-695 Saxis Rd					NA		NA		07/26/2017
(2202) Sugarhill Lane	0.25	20	R				From: 01-695 Saxis Rd To: Dead End					NA		NA		07/26/2017
(2301) Firehouse St	0.05	260	R				From: 01-710 Nelson Rd To: 01-2303 Lankford Lane					NA		NA		07/26/2017
(2301) Firehouse St	0.15	30	R				From: 01-710 Nelson Rd To: 01-709 Depot St					NA		NA		07/26/2017
(2302) Hudson St	0.05	40	R				From: 01-710 Nelson Rd To: US 13 Lankford Hwy					NA		NA		07/26/2017
(2303) Lankford Lane	0.07	20	R				From: 01-2301 Firehouse St To: 01-709 Depot St					NA		NA		10/24/2017
(2304) Depot St	0.05	610	R				From: 01-709; 01-710 To: US 13 Lankford Hwy					NA		NA		10/24/2017
(2305) Bishop Rd	0.25	80	R				From: US 13 Lankford Hwy To: Dead End					NA		NA		10/24/2017
Town of Hallwood																
(2401) Church St	0.15	20	R				From: Dead End To: 01-692 Main St					NA		NA		10/24/2017
(2402) Taylor St	0.19	30	R				From: SCL Hallwood To: 01-692 Main St					NA		NA		10/24/2017
(2403) Marshall St	0.09	470	R				From: 01-693 Neal Parker Dr To: 01-692 Main St					NA		NA		10/24/2017
(2404) Fitzgerald St	0.10	10	R				From: 01-692 Main St To: 01-2405 Seaside Ave					NA		NA		10/24/2017

Virginia Department of Transportation
Traffic Engineering Division
2019
Annual Average Daily Traffic Volume Estimates By Section of Route
Accomack Maintenance Area

Route	Length	AADT	QA	4Tire	Bus	-----Truck-----				QC	K Factor	QK	Dir Factor	AAWDT	QW	Year
						2Axle	3+Axle	1Trail	2Trail							
Town of Hallwood																
(2405) Seaside Ave	0.08	8	R			From: 01-2409 Ridge Ave					NA			NA		10/24/2017
						To: 01-2404 Fitzgerald St										
(2406) Bloomtown Rd	0.18	20	R			From: 01-693 S. Neal Parker Dr					NA			NA		10/24/2017
						To: NCL Hallwood										
Accomack County																
(2406) Bloomtown Rd	0.06	7	R			From: NCL Hallwood					NA			NA		10/24/2017
						To: 01-693 N. Neal Parker Dr										
Town of Hallwood																
(2407) Railroad Ave	0.15	60	R			From: 01-692 Main St					NA			NA		10/24/2017
						To: Dead End										
(2408) Hall St	0.16	70	R			From: 01-692 Main St					NA			NA		10/24/2017
						To: Dead End										
(2409) Ridge Ave	0.12	20	R			From: 01-692 Main St					NA			NA		10/24/2017
						To: 01-2405 Seaside Ave										
Town of Bloxom																
(2501) Back St	0.32	230	R			From: SR 187 Shoremain Dr					NA			NA		10/24/2017
						To: 01-684 Guards Shore Rd										
(2502) Hinman St	0.08	90	R			From: SR 187 Shoremain Dr					NA			NA		10/24/2017
						To: 01-2506 Liberty St										
(2502) Hinman St	0.07	90	R			From: 01-2506 Liberty St					NA			NA		10/24/2017
						To: 01-2504 Hearn St										
(2502) Hinman St	0.07	80	R			From: 01-2504 Hearn St					NA			NA		10/24/2017
						To: 01-684 Mitchell Rd										
(2503) Marshall St	0.06	70	R			From: SR 187 Shoremain Dr					NA			NA		10/24/2017
						To: 01-2513 Pruitt St										
(2503) Marshall St	0.09	200	R			From: 01-2513 Pruitt St					NA			NA		10/24/2017
						To: SR 316 Bayside Dr										
(2504) Hearn St	0.11	90	R			From: SR 187 Shoremain Dr					NA			NA		10/24/2017
						To: 01-2502 Hinman St										
(2505) Parks St	0.10	90	R			From: Dead End					NA			NA		10/24/2017
						To: 01-2508										
(2505) Parks St	0.15	110	R			From: 01-2508					NA			NA		10/24/2017
						To: SR 187 Shoremain Dr										
(2506) Liberty St	0.08	50	R			From: 01-2502 Hinman St					NA			NA		10/24/2017
						To: SR 187 Shoremain Dr										
(2507) Bull St	0.15	190	R			From: 01-2508					NA			NA		10/24/2017
						To: SR 187 Shoremain Dr										
(2508)	0.02	60	R			From: Dead End					NA			NA		11/21/2017
						To: 01-2507 Bull St										
(2508)	0.04	80	R			From: 01-2507 Bull St					NA			NA		11/21/2017
						To: 01-2505 Parks St										

Virginia Department of Transportation
Traffic Engineering Division
2019
Annual Average Daily Traffic Volume Estimates By Section of Route
Accomack Maintenance Area

Route	Length	AADT	QA	4Tire	Bus	-----Truck-----				QC	K Factor	QK	Dir Factor	AAWDT	QW	Year	
						2Axle	3+Axle	1Trail	2Trail								
Town of Bloxom																	
(2509) Hall St	0.25	40	R			From: Dead End					NA			NA		10/24/2017	
						To: SR 187 Shoremain Dr											
(2510) Circle Dr	0.12	80	R			From: SR 187 Shoremain Dr					NA			NA		10/24/2017	
						To: 01-2511 Circle Dr											
(2511) Circle Dr	0.07	48	R			From: 01-2510 Circle Dr					NA			NA		10/24/2017	
						To: 01-2512 Circle Dr											
(2512) Circle Dr	0.06	46	R			From: SR 187 Shoremain Dr					NA			NA		10/18/2017	
						To: 01-2513 Pruitt St											
(2512) Circle Dr	0.06	50	R			From: 01-2511 Circle Dr					NA			NA		10/18/2017	
						To: 01-2512 Circle Dr											
(2513) Pruitt St	0.07	30	R			From: 01-2512 Circle Dr					NA			NA		10/18/2017	
						To: 01-2503 Marshall St											
Accomack County																	
(2520) Germaine Lane	0.48	170	R			From: Dead End					NA			NA		10/18/2017	
						To: 01-676 Dennis Dr											
(2521) Ross Circle	0.18	250	R			From: 01-680 W, Berry Rd					NA			NA		06/05/2014	
						To: 01-680 E, Berry Rd											
(2601) Junior St	0.20	140	R			From: SR 180 S, Shore Dr					NA			NA		10/25/2017	
						To: 01-784 Middle St											
(2601) Junior St	0.13	170	R			From: SR 180 N, Harborton Rd					NA			NA		10/25/2017	
						To: SR 180 N, Harborton Rd											
(2602) Adams Lane	0.25	70	R			From: Dead End					NA			NA		10/25/2017	
						To: SR 180 Harborton Rd											
(2701) Church St	0.10	360	R			From: US 13; 01-695					NA			NA		10/25/2017	
						To: 01-2702 Jones St											
(2701) Church St	0.10	340	R			From: 01-694 Sand St					NA			NA		10/25/2017	
						To: 01-2701 Church St											
(2702) Jones St	0.05	30	R			From: 01-852					NA			NA		10/25/2017	
						To: US 13; 01-689											
(2801) Bloxom Circle	0.10	190	R			From: 01-689 Mappsville Rd					NA			NA		10/25/2017	
						To: Bus US 13											
(2901) Water St	0.12	100	R			From: Dead End					NA			NA		10/25/2017	
						To: 01-3002 Stockton Ave											
(3001) Ellis St	0.08	100	R			From: 01-3008 Short St					NA			NA		10/25/2017	
						To: 01-3004 Mumford St											
(3001) Ellis St	0.09	160	R			From: 01-3003 School St					NA			NA		10/25/2017	
						To: 01-3003 School St											
(3001) Ellis St	0.06	110	R			From: 01-679 Bayfront St					NA			NA		10/25/2017	
						To: 01-679 Bayfront St											

Virginia Department of Transportation
 Traffic Engineering Division
 2019
 Annual Average Daily Traffic Volume Estimates By Section of Route
 Accomack Maintenance Area

Route	Length	AADT	QA	4Tire	Bus	-----Truck-----				QC	K Factor	QK	Dir Factor	AAWDT	QW	Year
						2Axle	3+Axle	1Trail	2Trail							
Accomack County																
(3002) Stockton Ave	0.10	260	R				From: 01-3001 Ellis St					NA		NA		10/25/2017
(3002) Stockton Ave	0.13	320	R				To: 01-3008 Short St					NA		NA		10/25/2017
(3002) Stockton Ave	0.02	460	R				From: 01-3003 W. School St					NA		NA		10/25/2017
(3002) Stockton Ave	0.08	300	R				To: 01-3003 E. Church St					NA		NA		10/25/2017
(3003) Church St	0.25	210	R				From: 01-679 Bayfront St					NA		NA		10/25/2017
(3003) Church St	0.25	210	R				To: 01-679 State Line Rd					NA		NA		10/25/2017
(3003) School St	0.03	120	R				From: 01-3002 E, Stockton Ave					NA		NA		10/25/2017
(3003) School St	0.03	120	R				To: 01-3002 W, Stockton Ave					NA		NA		10/25/2017
(3003) School St	0.08	90	R				From: 01-3001 Ellis St					NA		NA		10/25/2017
(3003) School St	0.08	90	R				To: 01-3004 Mumford St					NA		NA		10/25/2017
(3004) Mumford St	0.05	70	R				From: 01-3001 Ellis St					NA		NA		10/25/2017
(3004) Mumford St	0.11	100	R				To: 01-3003 School St					NA		NA		10/25/2017
(3004) Mumford St	0.11	100	R				To: 01-3005 Franklin City Rd					NA		NA		10/25/2017
(3005) Franklin City Rd	0.15	100	R				From: 01-679 Franklin City Rd; Bayfront St					NA		NA		10/25/2017
(3005) Franklin City Rd	0.15	100	R				To: 01-3004 Mumford St					NA		NA		10/25/2017
(3006) Harbor Dr	0.20	290	R				From: Dead End					NA		NA		10/25/2017
(3006) Harbor Dr	0.20	290	R				To: 01-679 Bayfront St; State Line Rd					NA		NA		10/25/2017
(3008) Short St	0.05	46	R				From: 01-3002 Stockton Ave					NA		NA		10/25/2017
(3008) Short St	0.05	46	R				To: 01-3001 Ellis St					NA		NA		10/25/2017
(3101) Locust St	0.11	20	R				From: Dead End					NA		NA		10/25/2017
(3101) Locust St	0.11	20	R				To: 01-3104 Pine St					NA		NA		11/16/2017
(3101) Locust St	0.07	30	R				From: 01-767 East Point Rd					NA		NA		11/16/2017
(3101) Locust St	0.06	110	R				To: 01-3103 Cedar St					NA		NA		11/16/2017
(3101) Locust St	0.23	100	R				From: 01-3103 Cedar St					NA		NA		11/16/2017
(3101) Locust St	0.23	100	R				To: 01-3102					NA		NA		11/16/2017
(3102)	0.14	45	R				From: 01-3103 Cedar St					NA		NA		11/16/2017
(3102)	0.14	45	R				To: 01-3101 Locust St					NA		NA		11/16/2017
(3102)	0.04	30	R				From: Dead End					NA		NA		11/16/2017
(3102)	0.04	30	R				To: Dead End					NA		NA		11/16/2017
(3103) Cedar St	0.05	40	R				From: 01-3101 Locust St					NA		NA		11/16/2017
(3103) Cedar St	0.05	40	R				To: 01-3102					NA		NA		11/16/2017
(3103) Cedar St	0.01	100	R				From: 01-776 Russell Dr					NA		NA		11/16/2017
(3103) Cedar St	0.04	10	R				To: Dead End					NA		NA		11/16/2017
(3103) Cedar St	0.04	10	R				To: Dead End					NA		NA		11/16/2017
(3104) Pine St	0.03	90	R				From: 01-3101 Locust St					NA		NA		11/16/2017
(3104) Pine St	0.03	90	R				To: 01-3105 Holly St					NA		NA		11/16/2017

Virginia Department of Transportation
Traffic Engineering Division
2019
Annual Average Daily Traffic Volume Estimates By Section of Route
Accomack Maintenance Area

Route	Length	AADT	QA	4Tire	Bus	-----Truck-----				QC	K Factor	QK	Dir Factor	AAWDT	QW	Year
						2Axle	3+Axle	1Trail	2Trail							
Accomack County																
(3104) Pine St	0.03	40	R			From: 01-3105 Holly St					NA			NA		11/16/2017
(3104) Pine St	0.01	9	R			To: 01-776 Russell Dr					NA			NA		11/16/2017
						To: Dead End										
(3105) Holly St	0.13	40	R			From: Dead End					NA			NA		11/16/2017
						To: 01-3104 Pine St										
Town of Onancock																
(9002)	0.08	220	R			From: Onancock High School					NA			NA		06/04/2014
						To: 01-658 N, College Ave										
Accomack County																
(9501)	0.18	350	R			From: 01-691 Groton Town Rd					NA			NA		11/16/2017
						To: Kegotank Elem School										
(9502)	0.48	560	R			From: US 13 Lankford Hwy					NA			NA		11/16/2017
						To: Nandua High School										
(9638)	0.11	490	R			From: US 13 Lankford Hwy					NA			NA		06/04/2014
(9638) Arcadia Elem School	0.14	220	R			To: Atlantic High School					NA			NA		11/16/2017
						From: 0.11 MN US 13										
(9638) Arcadia High School	0.04	350	R			To: 0.25 MN US 13					NA			NA		11/16/2017
						From: Arcadia High School										
Town of Bloxom																
(9640)	0.06	190	R			From: 01-684 Mitchell Rd					NA			NA		06/05/2014
						To: Bloxom High School										
Town of Accomac																
(9642)	0.10	110	R			From: 01-1501 Lilliston Ave					NA			NA		06/05/2014
						To: Accomac Primary School										
Accomack County																
(9643)	0.27	20	R			From: 01-663 Mary N Smith Rd					NA			NA		06/05/2014
						To: Mary N Smith Jr HS										
(9963)	0.07	390	R			From: 01-718 S, Bobtown Rd					NA			NA		11/16/2017
(9963) Pungoteague Elem Sch	0.10	150	R			To: Accomac Elem School					NA			NA		11/16/2017
						From: 0.07 MN 01-718 Bobtown Rd										
						To: 01-718 Bobtown Rd										
Town of Belle Haven																
(602 ₈₅) Cemetery Rd	0.06	630	F	99%	0%	1%	0%	0%	0%	C	0.104	F	0.531	620	F	2019
						From: WCL Belle Haven										
						To: 01-602 Lee St										
(687 ₈₅) Tower Way	0.15	290	R			From: SR 178 Belle Haven Rd					NA			NA		06/21/2016
						To: ECL Belle Haven										
(693 ₈₅) Wainhouse Rd	0.30	110	R			From: SCL Belle Haven					NA			NA		04/25/2001
						To: Dead End										
Town of Chincoteague																
(1 ₁₉₀) Maddox Blvd	0.38	6900	G	98%	0%	1%	0%	0%	0%	C	0.082	F	0.517	7000	G	2019
						From: Main St										
						To: Deep Hole Rd										

Virginia Department of Transportation
 Traffic Engineering Division
 2019
 Annual Average Daily Traffic Volume Estimates By Section of Route
 Accomack Maintenance Area

Route	Length	AADT	QA	4Tire	Bus	-----Truck-----				QC	K Factor	QK	Dir Factor	AAWDT	QW	Year	
						2Axle	3+Axle	1Trail	2Trail								
Town of Chincoteague																	
1 190	Maddox Blvd	0.27	8600	G	98%	0%	1%	0%	0%	F	0.082	F	0.547	8700	G	2019	
						From: Deep Hole Rd											
						To: Chicken City Rd											
1 190	Maddox Blvd	0.92	4700	G	98%	0%	1%	0%	0%	F	0.102	F	0.66	4700	G	2019	
						From: Entrance To Assateague Island											
2 190	Ridge Rd	0.69	2700	G	98%	0%	1%	0%	1%	F	0.089	F	0.593	2700	G	2019	
						From: Beebe Rd											
						To: Bunting Rd											
2 190	Ridge Rd	0.95	3000	G	98%	0%	1%	0%	1%	C	0.089	F	0.534	3000	G	2019	
						From: Church St											
2 190	Chicken City Rd	0.41	10000	G	98%	0%	1%	0%	1%	F	0.085	F	0.571	10000	G	2019	
						From: Maddox Blvd											
2 190	Chicken City Rd	0.39	1700	G	97%	1%	2%	0%	0%	C	0.089	F	0.547	1700	G	2019	
						From: Deep Hole Rd											
3 190	Church St	0.32	3500	G	98%	0%	1%	0%	0%	C	0.091	F	0.546	3600	G	2019	
						From: Chicken City Rd											
3 190	Church St	0.08	4800	G	97%	0%	1%	1%	0%	F	0.086	F	0.517	4800	G	2019	
						From: Pension St											
3 190	Church St	0.22	2800	G	97%	0%	1%	1%	0%	C	0.079	F	0.521	2900	G	2019	
						From: Willow St											
						To: Main St											
4 190	Bunting Rd	0.39	1300	G	99%	0%	1%	0%	0%	C	0.09	F	0.529	1400	G	2019	
						From: Ridge Rd											
4 190	Bunting Rd	0.16	1100	G	98%	0%	1%	1%	0%	C	0.088	F	0.551	1100	G	2019	
						From: Willow St											
						To: Main St											
5 190	Beebe Rd	0.30	1100	G	96%	0%	3%	0%	1%	C	0.092	F	0.596	1100	G	2019	
						From: Main St											
						To: Ridge Rd											
6 190	Willow St	0.93	1200	G	99%	0%	1%	0%	0%	C	0.1	F	0.593	1300	G	2019	
						From: Bunting Rd											
						To: Church St											
7 190	Pension St	0.21	2200	G	98%	0%	1%	0%	1%	C	0.098	F	0.635	2200	G	2019	
						From: Church St											
						To: Deep Hole Rd											
8 190	Deep Hole Rd	0.18	2900	G	98%	0%	1%	0%	0%	C	0.096	F	0.614	2900	G	2019	
						From: Pension St											
8 190	Deep Hole Rd	0.38	2200	G	97%	0%	2%	0%	0%	C	0.087	F	0.603	2200	G	2019	
						From: Maddox Blvd											
8 190	Deep Hole Rd	0.40	1600	G	98%	0%	1%	0%	0%	C	0.093	F	0.506	1600	G	2019	
						From: Chicken City Rd											
						To: 0.40 Mi N Chicken City Rd											
1622 190	South Main St	0.77	4700	G	98%	0%	1%	0%	0%	C	0.082	F	0.507	4700	G	2019	
						From: Bunting Rd											
						To: SR 175 Channel Bridge											
1622 190	South Main St	0.60	2700	G	97%	1%	1%	1%	0%	C	0.092	F	0.533	2700	G	2019	
						From: Bunting Rd											
						To: Beebe Rd											
1622 190	South Main	1.21	1700	G	98%	0%	1%	0%	1%	C	0.099	F	0.587	1700	G	2019	
						From: Beebe Road											
						To: JB-190 End State Maintenance											
1623 190	North Main St	0.11	6400	G	98%	0%	1%	1%	1%	F	0.085	F	0.501	6400	G	2019	
						From: SR 175 Channel Bridge											
						To: Church St											

Virginia Department of Transportation
 Traffic Engineering Division
 2019
 Annual Average Daily Traffic Volume Estimates By Section of Route
 Accomack Maintenance Area

Route	Length	AADT	QA	4Tire	Bus	-----Truck-----				QC	K Factor	QK	Dir Factor	AAWDT	QW	Year
						2Axle	3+Axle	1Trail	2Trail							
Town of Chincoteague																
1623 190 North Main St	0.32	8200	G	98%	0%	1%	1%	1%	0%	F	0.084	F	0.556	8200	G	2019
						From: Church St										
						To: Maddox Blvd										
1623 190 North Main St	0.73	1900	G	98%	0%	1%	1%	1%	0%	C	0.092	F	0.537	2000	G	2019
						From: Misty Meadows Dr										
						To: Richardson St										
1623 190 North Main St	1.08	1700	G	98%	0%	1%	0%	1%	0%	C	0.094	F	0.598	1800	G	2019
						From: Richardson Street										
						To: JB-1-190 RT.2101 NCL Chincoteague										
Accomack County																
New Church Welcome Center Ramp		400	A	97%	0%	1%	0%	1%	0%	C	0.232	A		320	A	2019
						From: Exit Rest Area Parking										
						To: US 13 from Rest Area										
Town of Chincoteague																
Taylor St		760	G								0.112	F	0.575	770	G	2019
						From: Main St										
						To: Deep Hole Rd										
Wayne Dr		230	G								0.126	F	0.567	230	G	2019
						From: Eastside Rd										
						To: Filmore St										