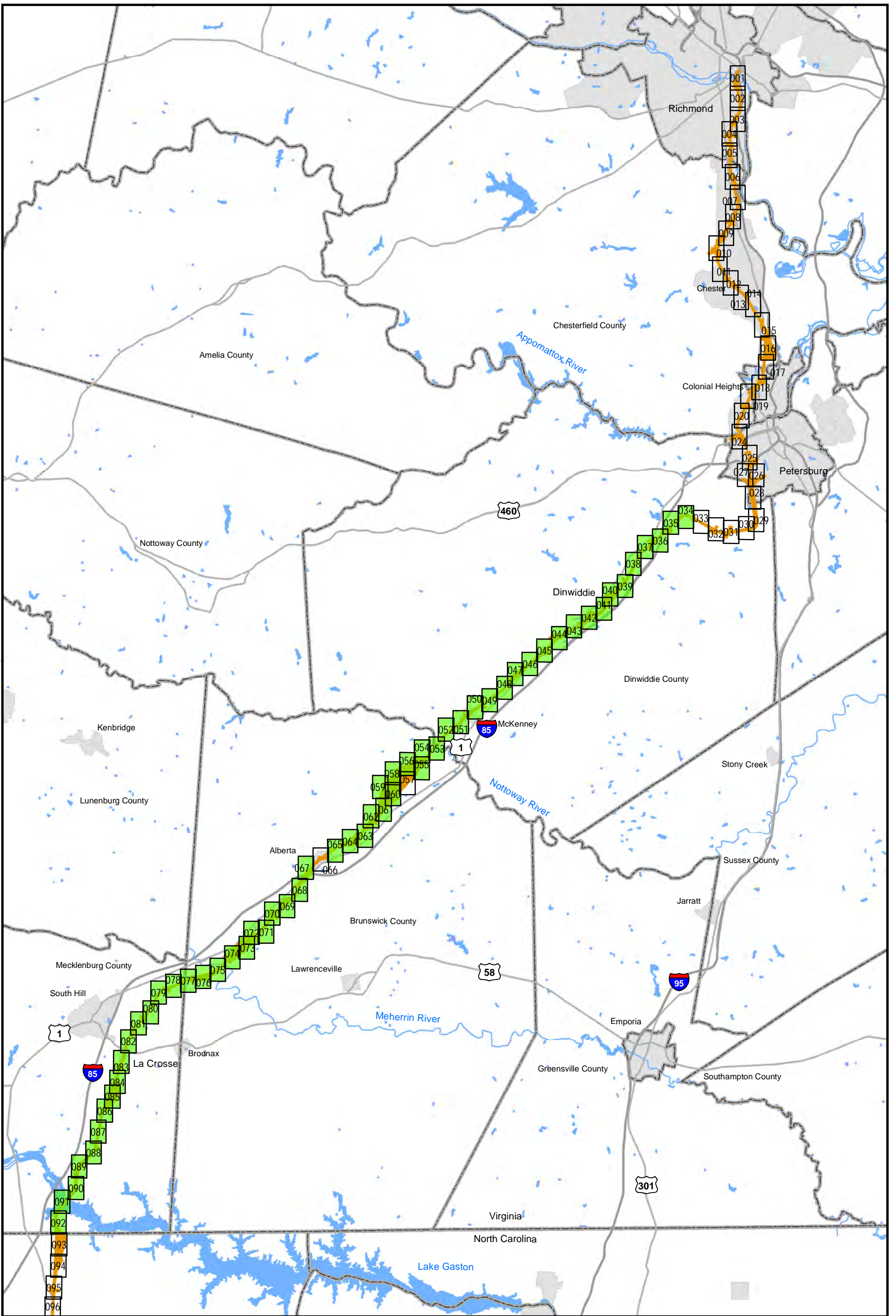


# Appendix B

---

---



# Southeast Corridor Greenway Index Map

Virginia



Map Grid



Municipal Boundary



High Speed Rail Corridor



Map Grid containing Greenway Design



Hydro - Rivers/ Lakes



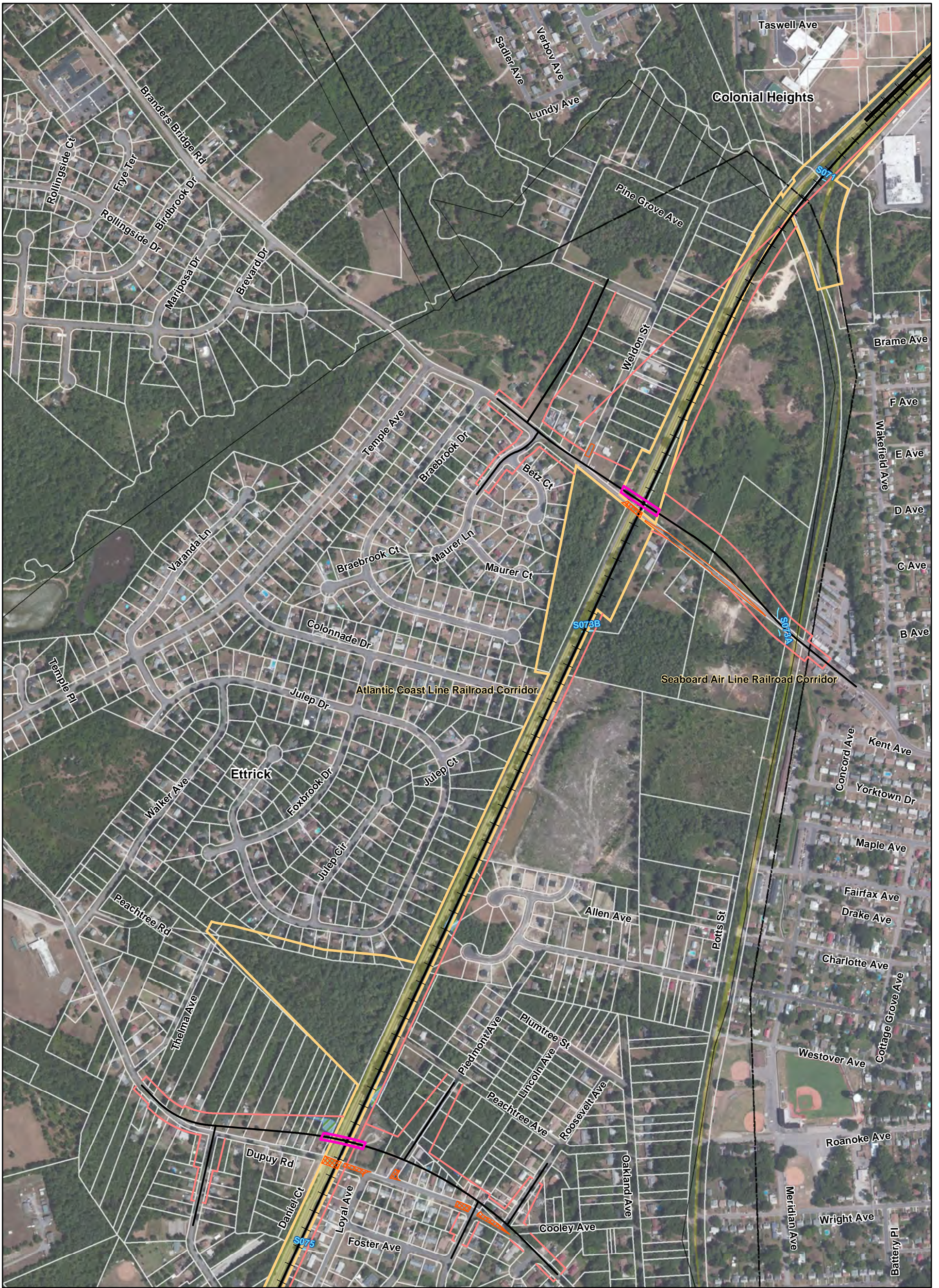
Interstate Route



US Route







# Southeast Corridor Greenway - Chesterfield County, Virginia

## Greenway Design Legend

- Greenway Centerline
- Greenway Centerline (Outside Study Area)
- Greenway Centerline Alternative (Under RR Bridge)


## Preferred Alternative

- Rail Alignment
- Associated Road Work
- Proposed Rail/Road Right of Way
- - - Proposed Easement
- Proposed Bridge
- X Proposed Road Closure

- Existing Bridge
- Existing Rail Right of Way
- Parcel Boundary
- Streams
- Wetlands
- Municipal Boundary
- County Boundary

## Historic Resources

- (Listed in or eligible for the National Register)
- Eligible Architectural Resource
  - Listed Architectural Resource
  - Battlefield (Eligible)







# Southeast Corridor Greenway - Chesterfield County, Virginia

## Greenway Design Legend

- Greenway Centerline
- Greenway Centerline (Outside Study Area)
- Greenway Centerline Alternative (Under RR Bridge)

## Preferred Alternative

- Rail Alignment
- Associated Road Work
- Proposed Rail/Road Right of Way
- - Proposed Easement
- Proposed Bridge
- X Proposed Road Closure

- Existing Bridge
- Existing Rail Right of Way
- Parcel Boundary
- Streams
- Wetlands
- Municipal Boundary
- County Boundary

## Historic Resources

- (Listed in or eligible for the National Register)
- Eligible Architectural Resource
  - Listed Architectural Resource
  - Battlefield (Eligible)







# Southeast Corridor Greenway -

## Greenway Design Legend

- Greenway Centerline
- Greenway Centerline (Outside Study Area)
- Greenway Centerline Alternative (Under RR Bridge)

## Preferred Alternative

- Rail Alignment
- Associated Road Work
- Proposed Rail/Road Right of Way
- - Proposed Easement
- Proposed Bridge
- ▨ Proposed Road Closure

- Existing Bridge
- Existing Rail Right of Way
- Parcel Boundary
- Streams
- Wetlands
- Municipal Boundary
- County Boundary

## Historic Resources (Listed in or eligible for the National Register)

- Eligible Architectural Resource
- Listed Architectural Resource
- Battlefield (Eligible)







## Southeast Corridor Greenway -

### Greenway Design Legend

- Greenway Centerline
- Greenway Centerline (Outside Study Area)
- Greenway Centerline Alternative (Under RR Bridge)

### Preferred Alternative

- Rail Alignment
- Associated Road Work
- Proposed Rail/Road Right of Way
- - Proposed Easement
- Proposed Bridge
- ▣ Proposed Road Closure

- Existing Bridge
- Existing Rail Right of Way
- Parcel Boundary
- Streams
- Wetlands
- Municipal Boundary
- County Boundary

### Historic Resources

- (Listed in or eligible for the National Register)
- Eligible Architectural Resource
  - Listed Architectural Resource
  - Battlefield (Eligible)







# Southeast Corridor Greenway -

## Greenway Design Legend

- Greenway Centerline
- Greenway Centerline (Outside Study Area)
- Greenway Centerline Alternative (Under RR Bridge)

## Preferred Alternative

- Rail Alignment
- Associated Road Work
- Proposed Rail/Road Right of Way
- - - Proposed Easement
- Proposed Bridge
- Proposed Road Closure

## Existing Features

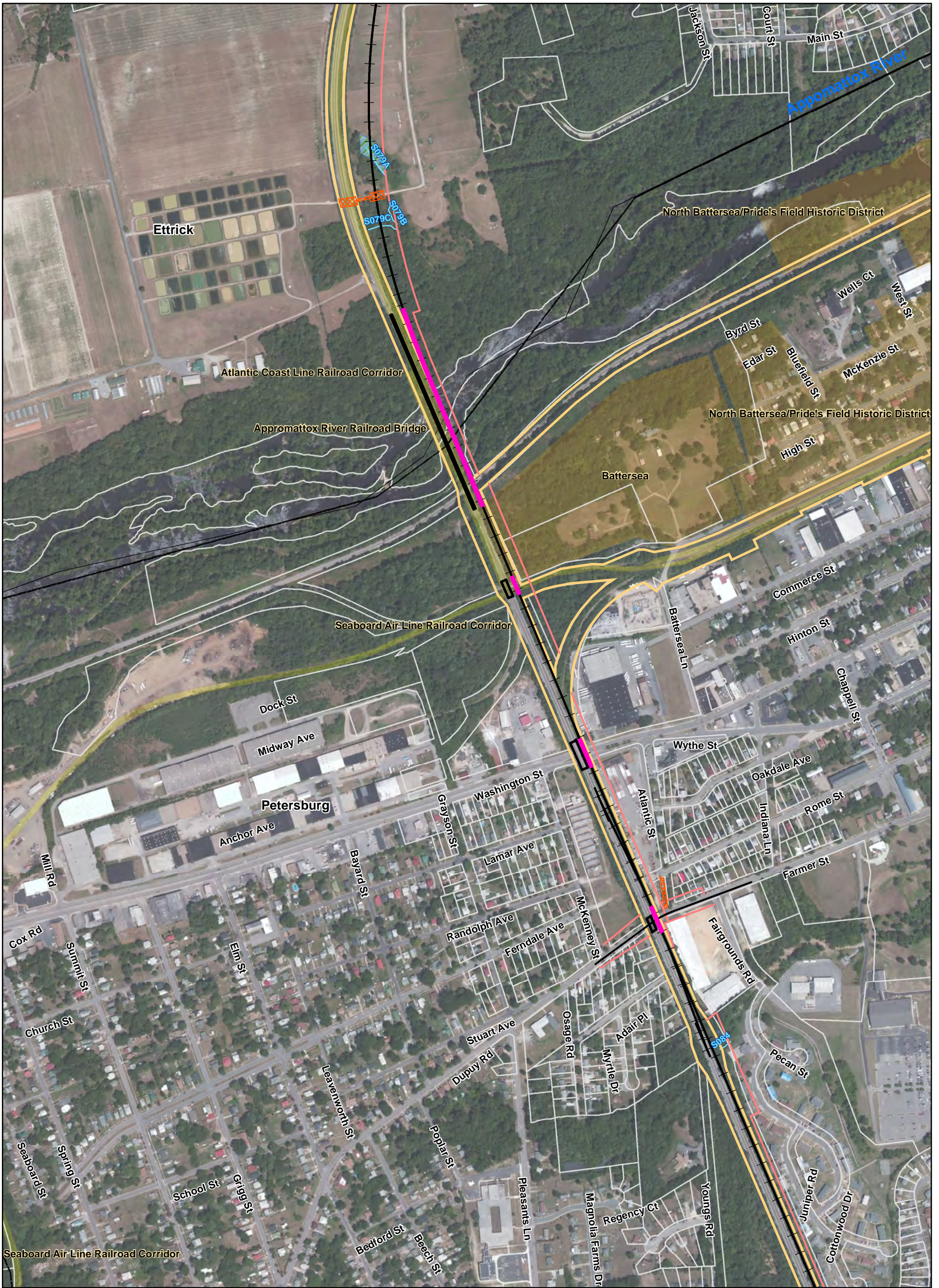
- Existing Bridge
- Existing Rail Right of Way
- Parcel Boundary
- Streams
- Wetlands
- Municipal Boundary
- County Boundary

## Historic Resources (Listed in or eligible for the National Register)

- Eligible Architectural Resource
- Listed Architectural Resource
- Battlefield (Eligible)







# Southeast Corridor Greenway - Chesterfield County/Petersburg, Virginia

## Greenway Design Legend

- Greenway Centerline
- Greenway Centerline (Outside Study Area)
- Greenway Centerline Alternative (Under RR Bridge)

## Preferred Alternative

- Rail Alignment
- Associated Road Work
- Proposed Rail/Road Right of Way
- - - Proposed Easement
- Proposed Bridge
- X X X Proposed Road Closure

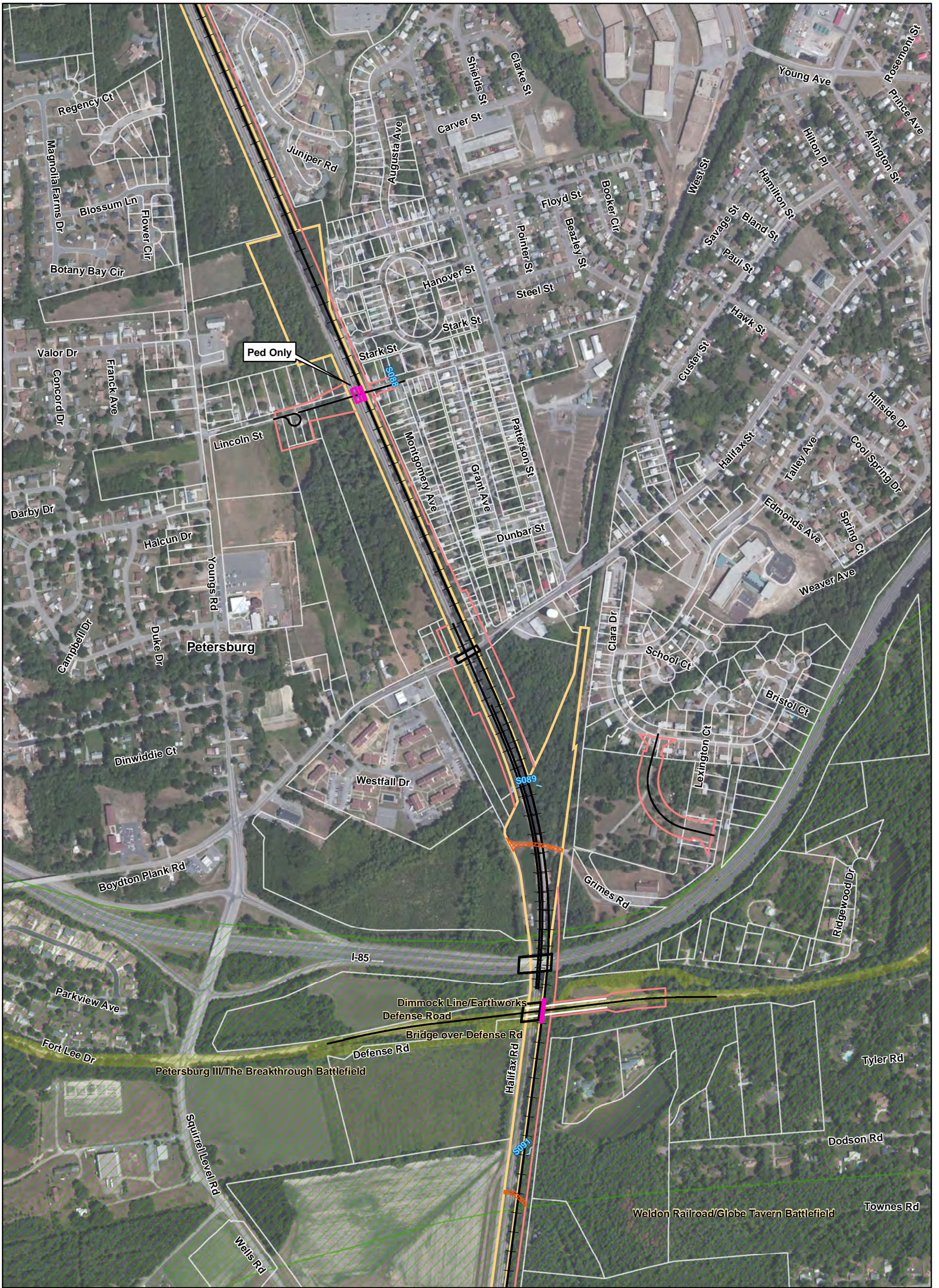
- Existing Bridge
- Existing Rail Right of Way
- Parcel Boundary
- Streams
- Wetlands
- Municipal Boundary
- County Boundary

## Historic Resources

- (Listed in or eligible for the National Register)
- Eligible Architectural Resource
  - Listed Architectural Resource
  - Battlefield (Eligible)







# Southeast Corridor Greenway - Petersburg, Virginia

## Greenway Design Legend

- Greenway Centerline
- Greenway Centerline (Outside Study Area)
- Greenway Centerline Alternative (Under RR Bridge)

## Preferred Alternative

- Rail Alignment
- Associated Road Work
- Proposed Rail/Road Right of Way
- - - Proposed Easement
- Proposed Bridge
- X X X Proposed Road Closure

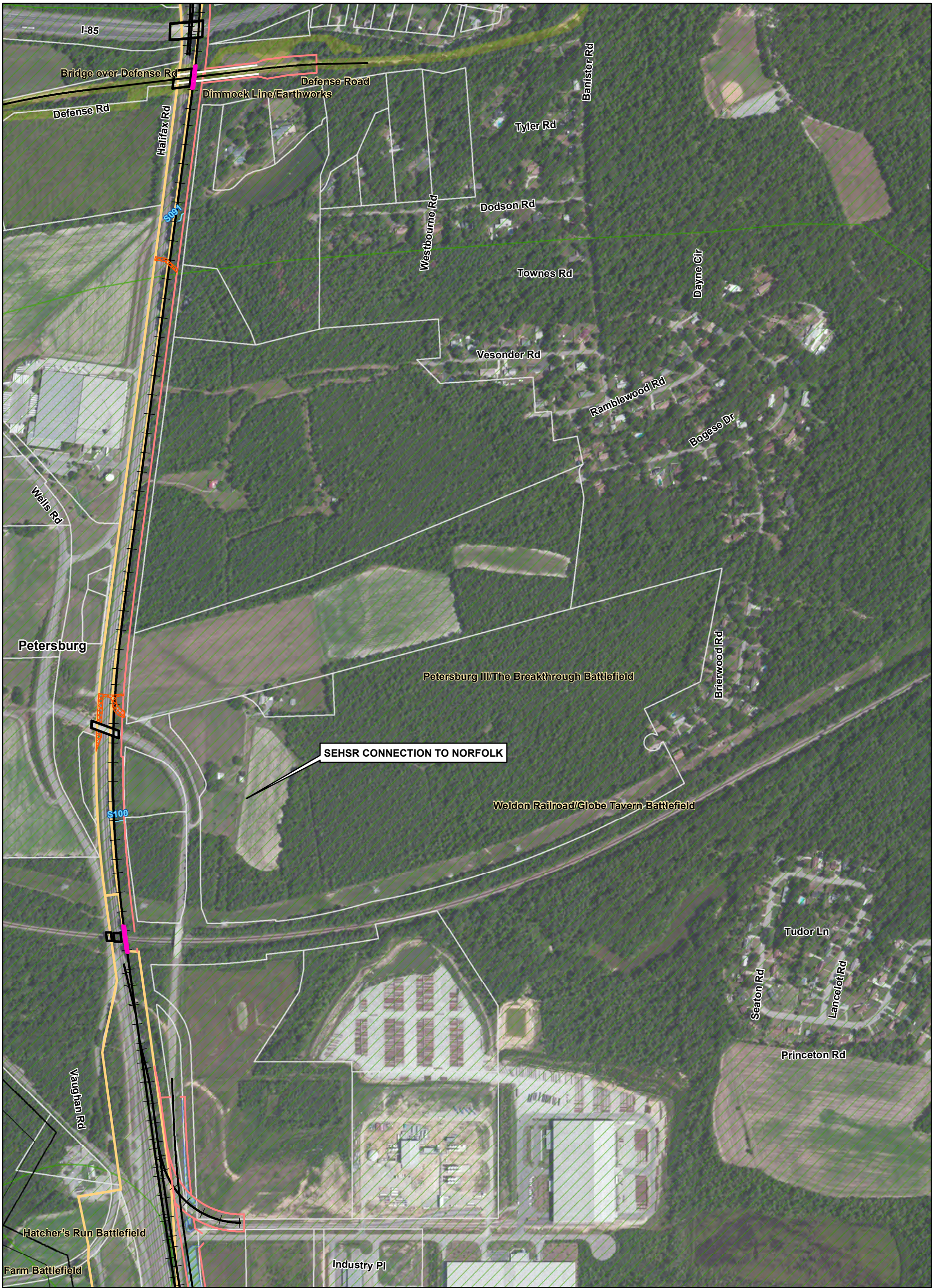
- Existing Bridge
- Existing Rail Right of Way
- Parcel Boundary
- Streams
- Wetlands
- Municipal Boundary
- County Boundary

## Historic Resources

- (Listed in or eligible for the National Register)
- Eligible Architectural Resource
  - Listed Architectural Resource
  - Battlefield (Eligible)







# Southeast Corridor Greenway - Petersburg, Virginia

## Greenway Design Legend

- Greenway Centerline
- Greenway Centerline (Outside Study Area)
- Greenway Centerline Alternative (Under RR Bridge)

## Preferred Alternative

- Rail Alignment
- Associated Road Work
- Proposed Rail/Road Right of Way
- - - Proposed Easement
- Proposed Bridge
- X X X Proposed Road Closure

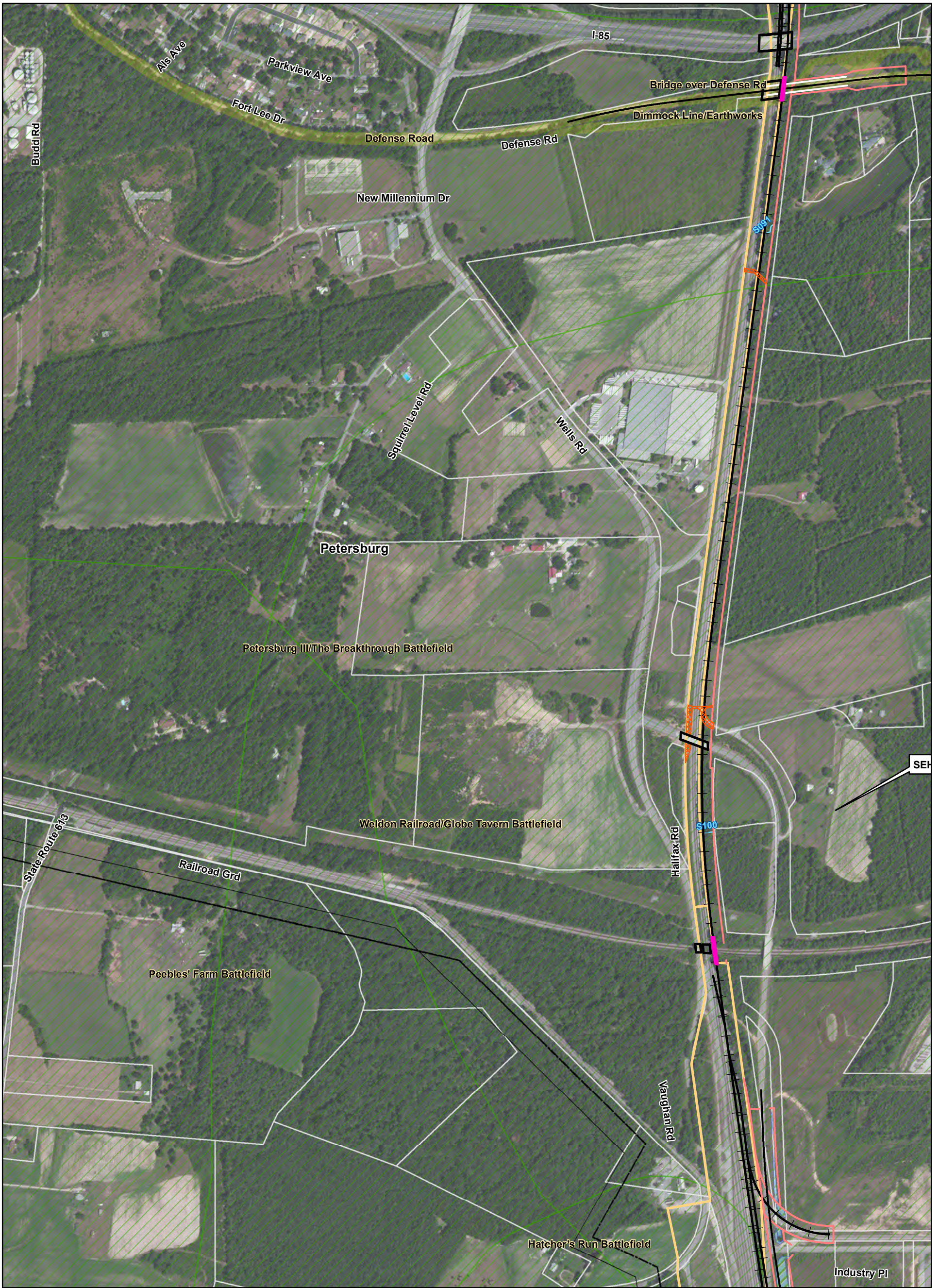
- Existing Bridge
- Existing Rail Right of Way
- Parcel Boundary
- Streams
- Wetlands
- Municipal Boundary
- County Boundary

## Historic Resources

- (Listed in or eligible for the National Register)
- Eligible Architectural Resource
  - Listed Architectural Resource
  - Battlefield (Eligible)







# Southeast Corridor Greenway - Petersburg, Virginia

## Greenway Design Legend

- Greenway Centerline
- Greenway Centerline (Outside Study Area)
- Greenway Centerline Alternative (Under RR Bridge)

## Preferred Alternative

- Rail Alignment
- Associated Road Work
- Proposed Rail/Road Right of Way
- - Proposed Easement
- Proposed Bridge
- X Proposed Road Closure

- Existing Bridge
- Existing Rail Right of Way
- Parcel Boundary
- Streams
- Wetlands
- Municipal Boundary
- County Boundary

## Historic Resources

- (Listed in or eligible for the National Register)
- Eligible Architectural Resource
  - Listed Architectural Resource
  - Battlefield (Eligible)







# Southeast Corridor Greenway - Petersburg/Dinwiddie County, Virginia

## Greenway Design Legend

- Greenway Centerline
- Greenway Centerline (Outside Study Area)
- Greenway Centerline Alternative (Under RR Bridge)

## Preferred Alternative

- Rail Alignment
- Associated Road Work
- Proposed Rail/Road Right of Way
- - Proposed Easement
- ▭ Proposed Bridge
- ▨ Proposed Road Closure

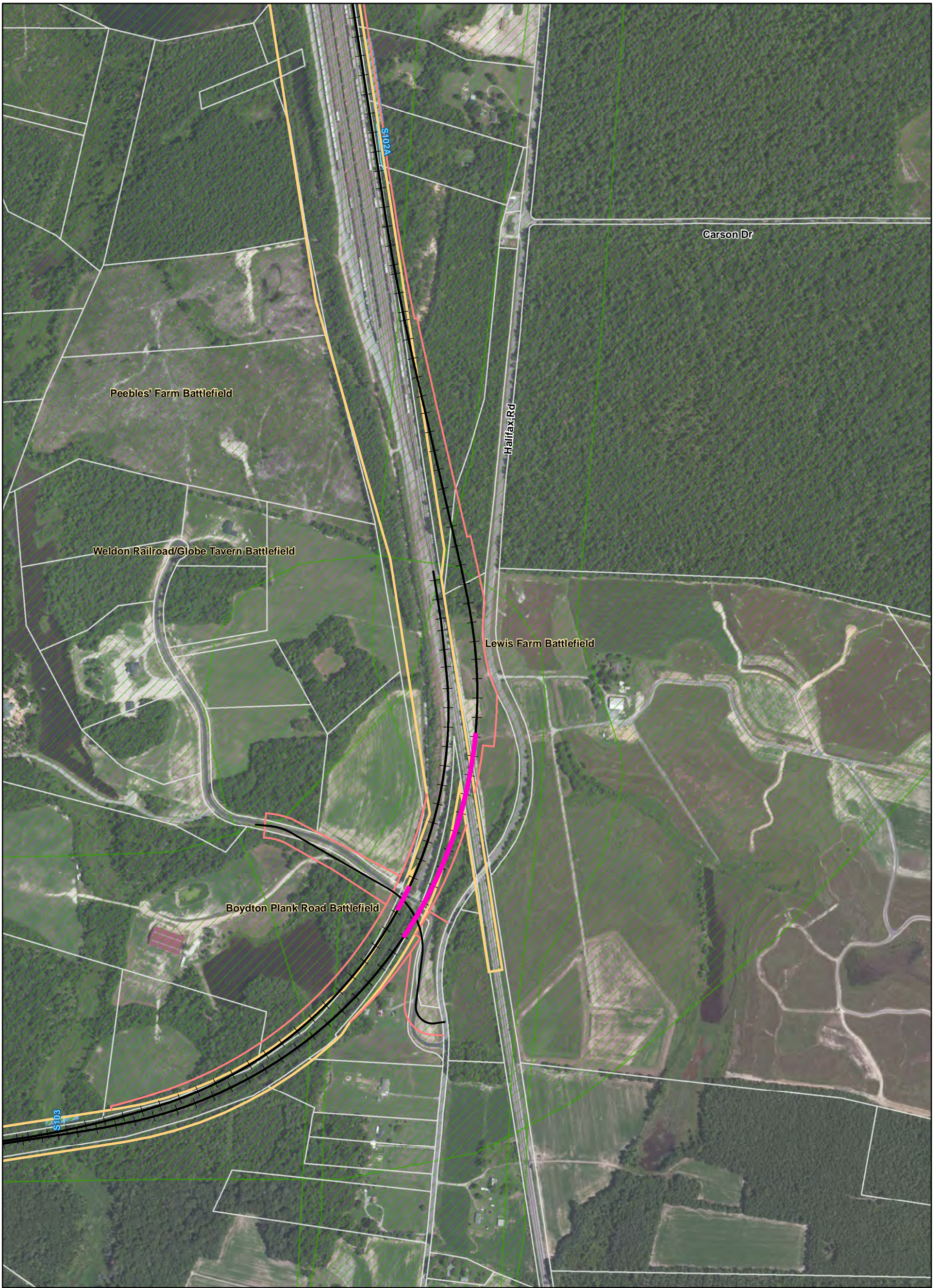
- Existing Bridge
- Existing Rail Right of Way
- Parcel Boundary
- Streams
- Wetlands
- Municipal Boundary
- County Boundary

## Historic Resources (Listed in or eligible for the National Register)

- Eligible Architectural Resource
- Listed Architectural Resource
- Battlefield (Eligible)







# Southeast Corridor Greenway - Dinwiddie County, Virginia

## Greenway Design Legend

- Greenway Centerline
- Greenway Centerline (Outside Study Area)
- Greenway Centerline Alternative (Under RR Bridge)

## Preferred Alternative

- Rail Alignment
- Associated Road Work
- Proposed Rail/Road Right of Way
- - Proposed Easement
- Proposed Bridge
- X Proposed Road Closure

## Existing Bridge

- Existing Rail Right of Way
- Parcel Boundary
- Streams
- Wetlands
- Municipal Boundary
- County Boundary

## Historic Resources

- (Listed in or eligible for the National Register)
- Eligible Architectural Resource
  - Listed Architectural Resource
  - Battlefield (Eligible)







# Southeast Corridor Greenway - Dinwiddie County, Virginia

## Greenway Design Legend

- Greenway Centerline
- Greenway Centerline (Outside Study Area)
- Greenway Centerline Alternative (Under RR Bridge)

## Preferred Alternative

- Rail Alignment
- Associated Road Work
- Proposed Rail/Road Right of Way
- - Proposed Easement
- Proposed Bridge
- ▨ Proposed Road Closure

## Existing Features

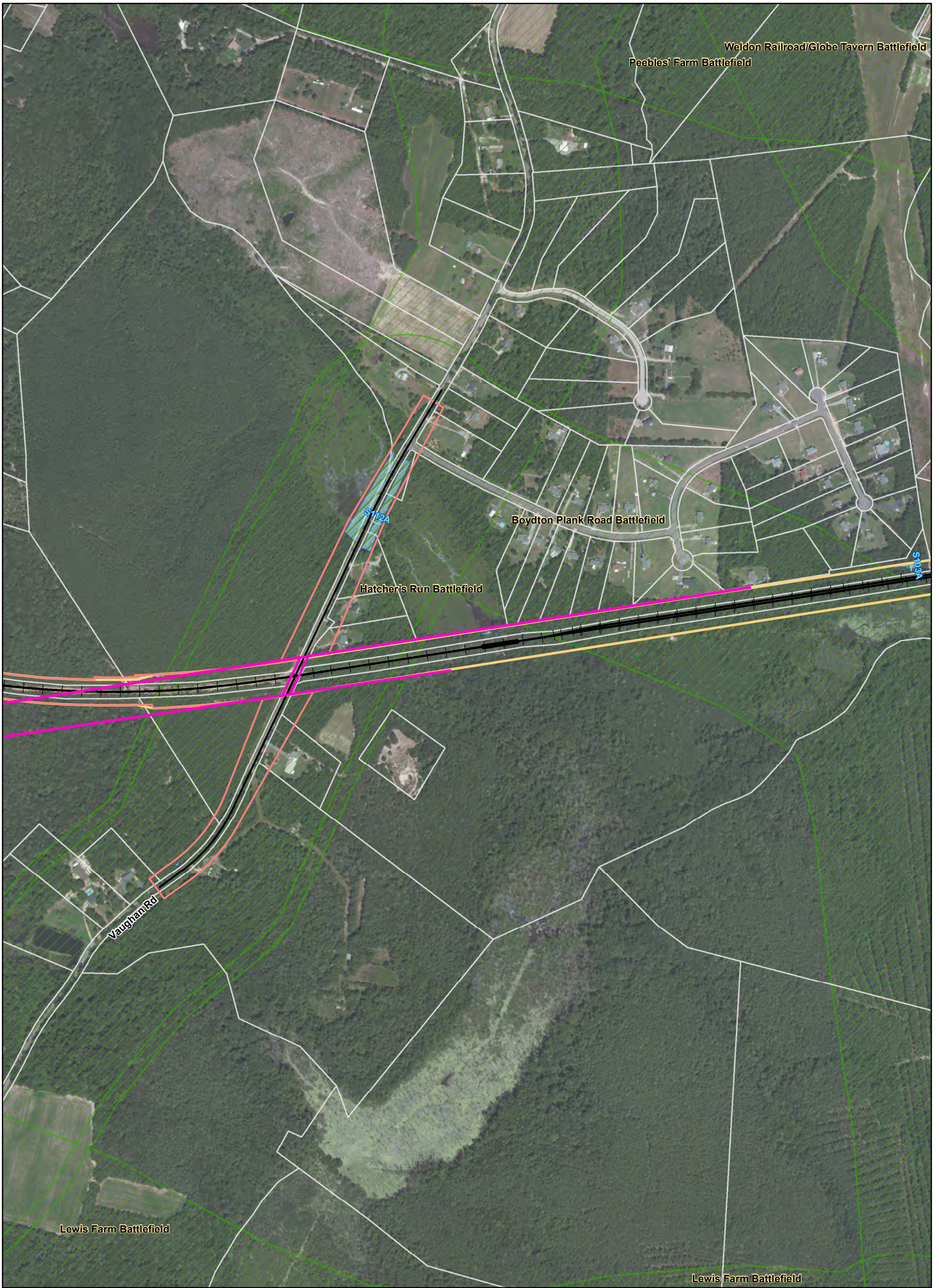
- Existing Bridge
- Existing Rail Right of Way
- Parcel Boundary
- Streams
- ▨ Wetlands
- - - Municipal Boundary
- · · County Boundary

## Historic Resources

- (Listed in or eligible for the National Register)
- Eligible Architectural Resource
  - Listed Architectural Resource
  - ▨ Battlefield (Eligible)







# Southeast Corridor Greenway - Dinwiddie County, Virginia

## Greenway Design Legend

- Greenway Centerline
- Greenway Centerline (Outside Study Area)
- Greenway Centerline Alternative (Under RR Bridge)

## Preferred Alternative

- Rail Alignment
- Associated Road Work
- Proposed Rail/Road Right of Way
- - - Proposed Easement
- Proposed Bridge
- ⊠ Proposed Road Closure

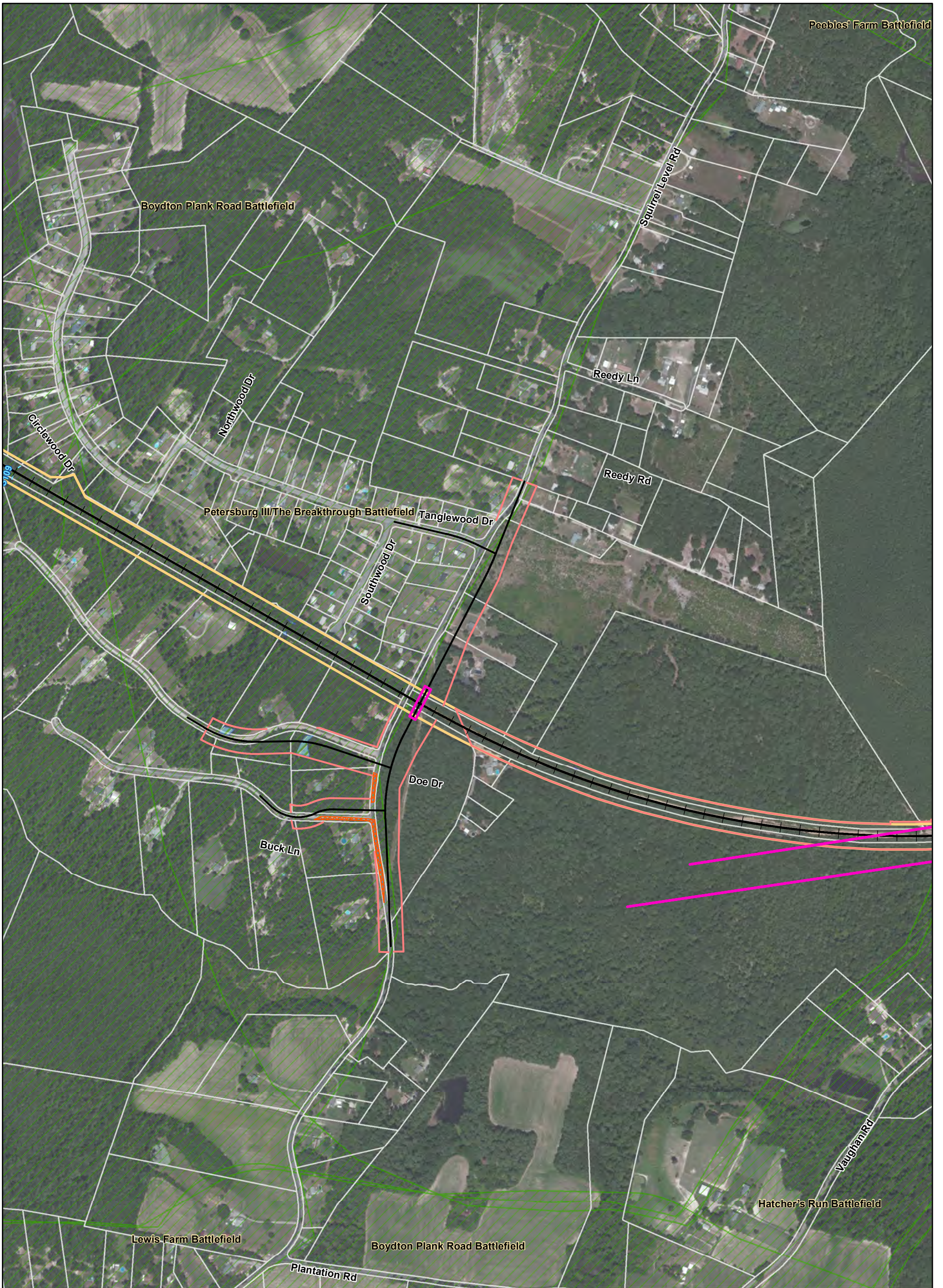
- Existing Bridge
- Existing Rail Right of Way
- Parcel Boundary
- Streams
- Wetlands
- Municipal Boundary
- County Boundary

## Historic Resources (Listed in or eligible for the National Register)

- Eligible Architectural Resource
- Listed Architectural Resource
- Battlefield (Eligible)







# Southeast Corridor Greenway - Dinwiddie County, Virginia

## Greenway Design Legend

- Greenway Centerline
- Greenway Centerline (Outside Study Area)
- Greenway Centerline Alternative (Under RR Bridge)

## Preferred Alternative

- Rail Alignment
- Associated Road Work
- Proposed Rail/Road Right of Way
- - Proposed Easement
- Proposed Bridge
- X Proposed Road Closure

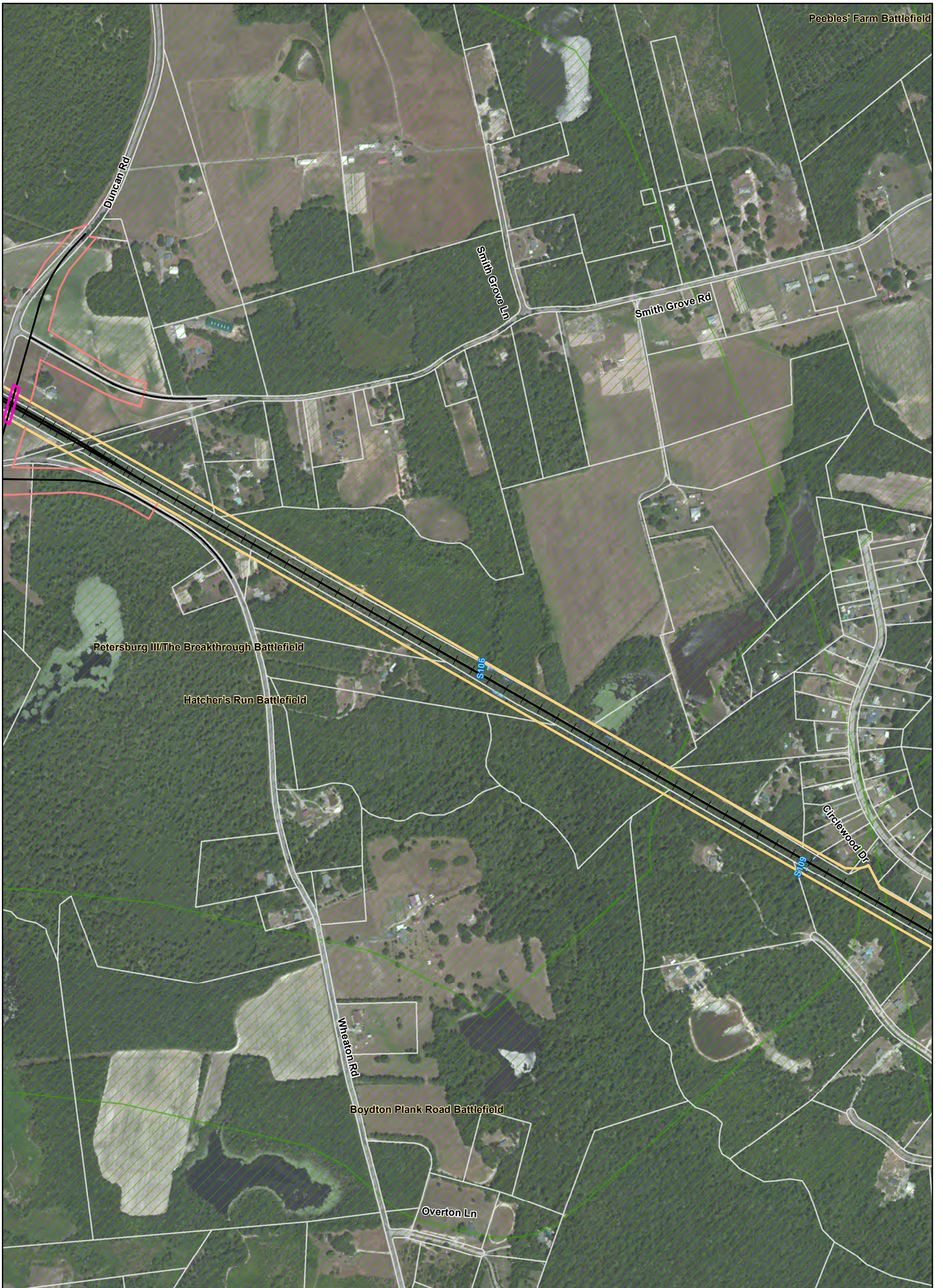
- Existing Bridge
- Existing Rail Right of Way
- Parcel Boundary
- Streams
- Wetlands
- Municipal Boundary
- County Boundary

## Historic Resources (Listed in or eligible for the National Register)

- Eligible Architectural Resource
- Listed Architectural Resource
- Battlefield (Eligible)







# Southeast Corridor Greenway - Dinwiddie County, Virginia

## Greenway Design Legend

- Greenway Centerline
- Greenway Centerline (Outside Study Area)
- Greenway Centerline Alternative (Under RR Bridge)

## Preferred Alternative

- Rail Alignment
- Associated Road Work
- Proposed Rail/Road Right of Way
- - Proposed Easement
- Proposed Bridge
- X Proposed Road Closure

- Existing Bridge
- Existing Rail Right of Way
- Parcel Boundary
- Streams
- Wetlands
- Municipal Boundary
- County Boundary

## Historic Resources (Listed in or eligible for the National Register)

- Eligible Architectural Resource
- Listed Architectural Resource
- Battlefield (Eligible)







# Southeast Corridor Greenway - Dinwiddie County, Virginia

## Greenway Design Legend

- Greenway Centerline
- Greenway Centerline (Outside Study Area)
- - - Greenway Centerline Alternative (Under RR Bridge)

## Preferred Alternative

- Rail Alignment
- Associated Road Work
- Proposed Rail/Road Right of Way
- - - Proposed Easement
- Proposed Bridge
- ⊠ Proposed Road Closure

## Existing Bridge

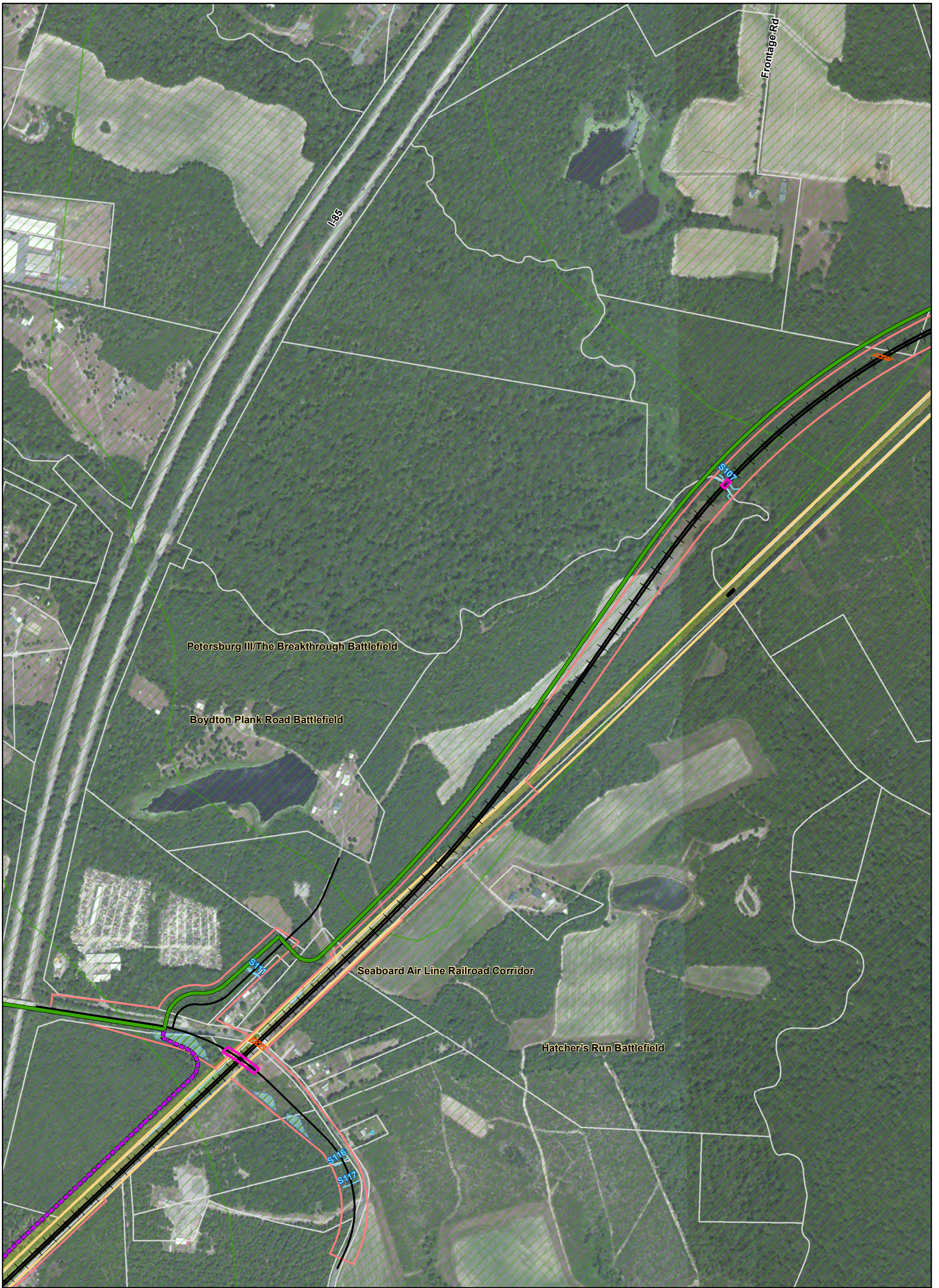
- Existing Rail Right of Way
- Parcel Boundary
- Streams
- ▨ Wetlands
- Municipal Boundary
- - - County Boundary

## Historic Resources

- (Listed in or eligible for the National Register)
- ▨ Eligible Architectural Resource
  - ▨ Listed Architectural Resource
  - ▨ Battlefield (Eligible)







# Southeast Corridor Greenway - Dinwiddie County, Virginia

## Greenway Design Legend

- Greenway Centerline
- Greenway Centerline (Outside Study Area)
- Greenway Centerline Alternative (Under RR Bridge)

## Preferred Alternative

- Rail Alignment
- Associated Road Work
- Proposed Rail/Road Right of Way
- Proposed Easement
- Proposed Bridge
- Proposed Road Closure

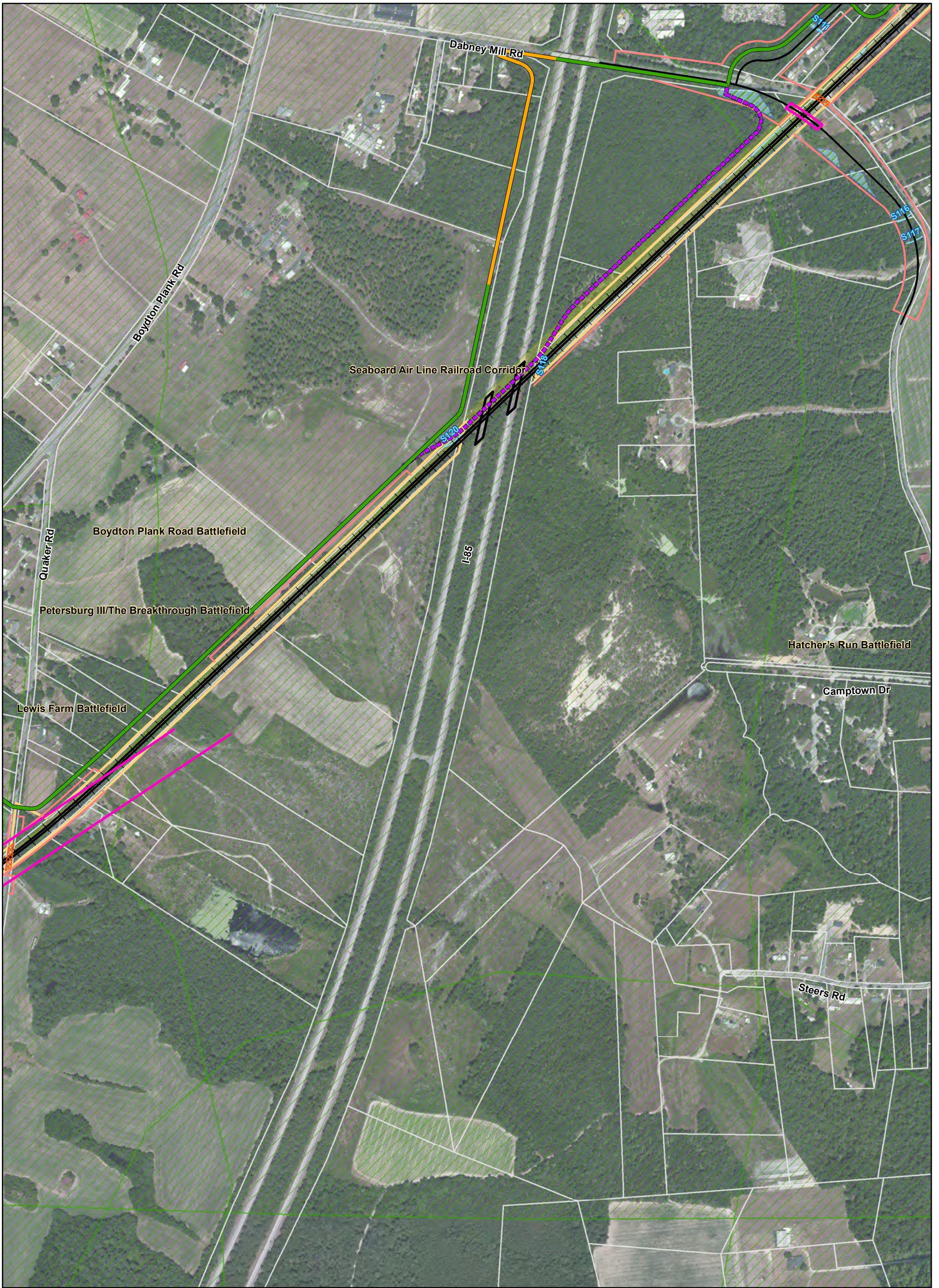
- Existing Bridge
- Existing Rail Right of Way
- Parcel Boundary
- Streams
- Wetlands
- Municipal Boundary
- County Boundary

## Historic Resources (Listed in or eligible for the National Register)

- Eligible Architectural Resource
- Listed Architectural Resource
- Battlefield (Eligible)







# Southeast Corridor Greenway - Dinwiddie County, Virginia

## Greenway Design Legend

- Greenway Centerline
- Greenway Centerline (Outside Study Area)
- Greenway Centerline Alternative (Under RR Bridge)

## Preferred Alternative

- Rail Alignment
- Associated Road Work
- Proposed Rail/Road Right of Way
- - Proposed Easement
- Proposed Bridge
- ⊠ Proposed Road Closure

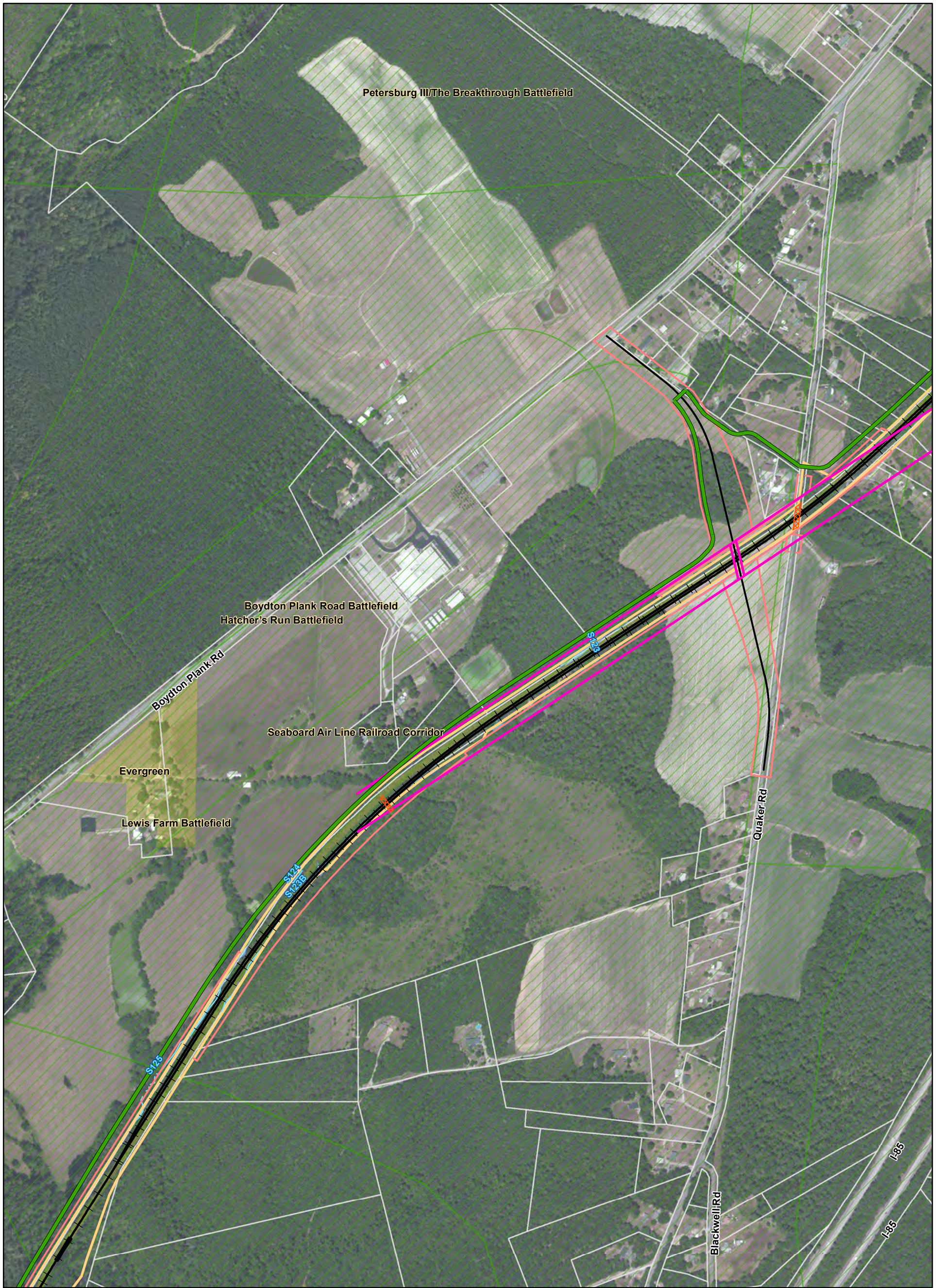
- Existing Bridge
- Existing Rail Right of Way
- Parcel Boundary
- Streams
- Wetlands
- Municipal Boundary
- County Boundary

## Historic Resources

- (Listed in or eligible for the National Register)
- Eligible Architectural Resource
  - Listed Architectural Resource
  - Battlefield (Eligible)







# Southeast Corridor Greenway - Dinwiddie County, Virginia

## Greenway Design Legend

- Greenway Centerline
- Greenway Centerline (Outside Study Area)
- Greenway Centerline Alternative (Under RR Bridge)

## Preferred Alternative

- Rail Alignment
- Associated Road Work
- Proposed Rail/Road Right of Way
- - - Proposed Easement
- Proposed Bridge
- ▨ Proposed Road Closure

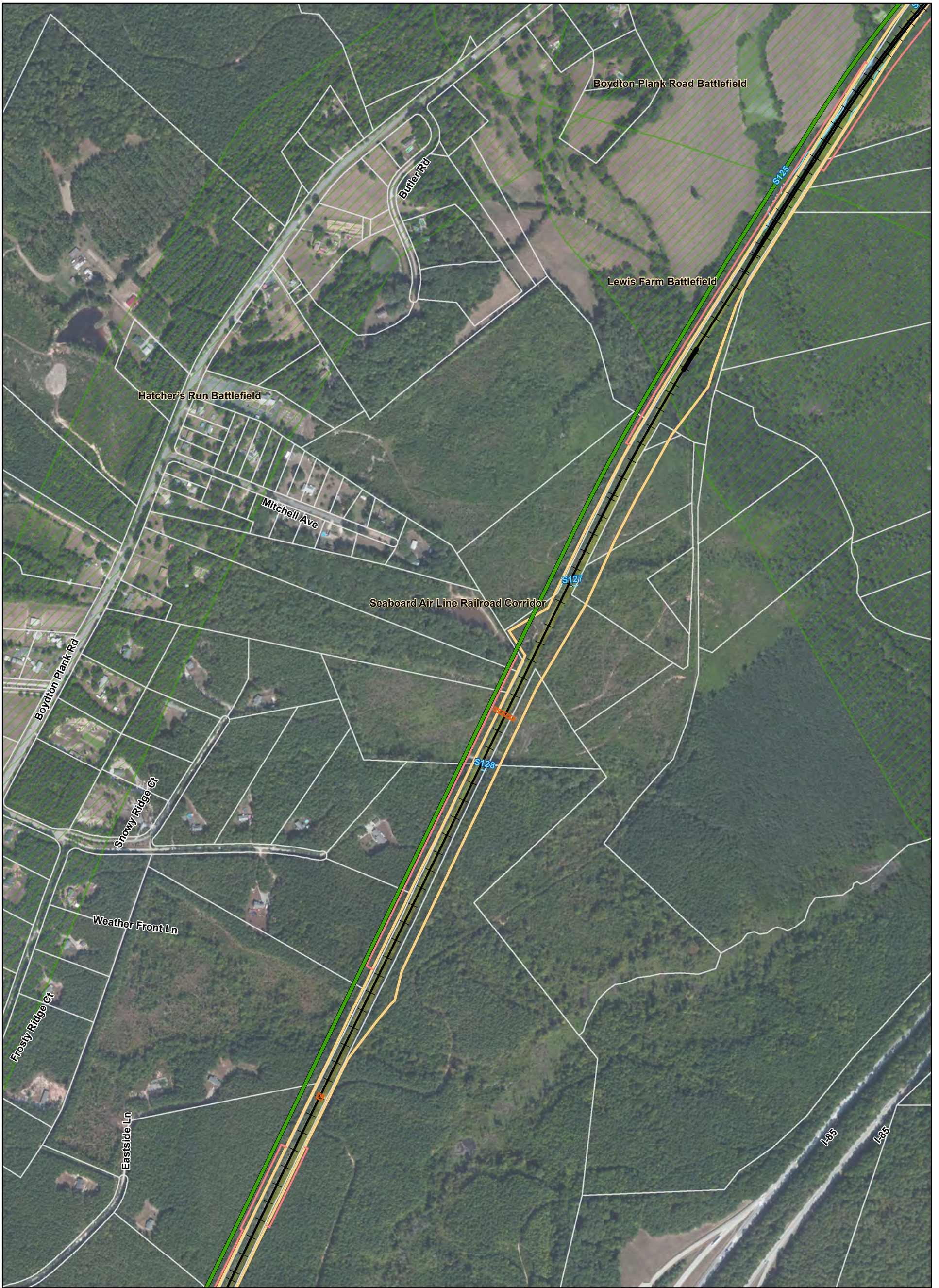
- Existing Bridge
- Existing Rail Right of Way
- Parcel Boundary
- Streams
- Wetlands
- Municipal Boundary
- County Boundary

## Historic Resources (Listed in or eligible for the National Register)

- Eligible Architectural Resource
- Listed Architectural Resource
- Battlefield (Eligible)







# Southeast Corridor Greenway - Dinwiddie County, Virginia

## Greenway Design Legend

- Greenway Centerline
- Greenway Centerline (Outside Study Area)
- Greenway Centerline Alternative (Under RR Bridge)

## Preferred Alternative

- Rail Alignment
- Associated Road Work
- Proposed Rail/Road Right of Way
- - Proposed Easement
- Proposed Bridge
- Proposed Road Closure

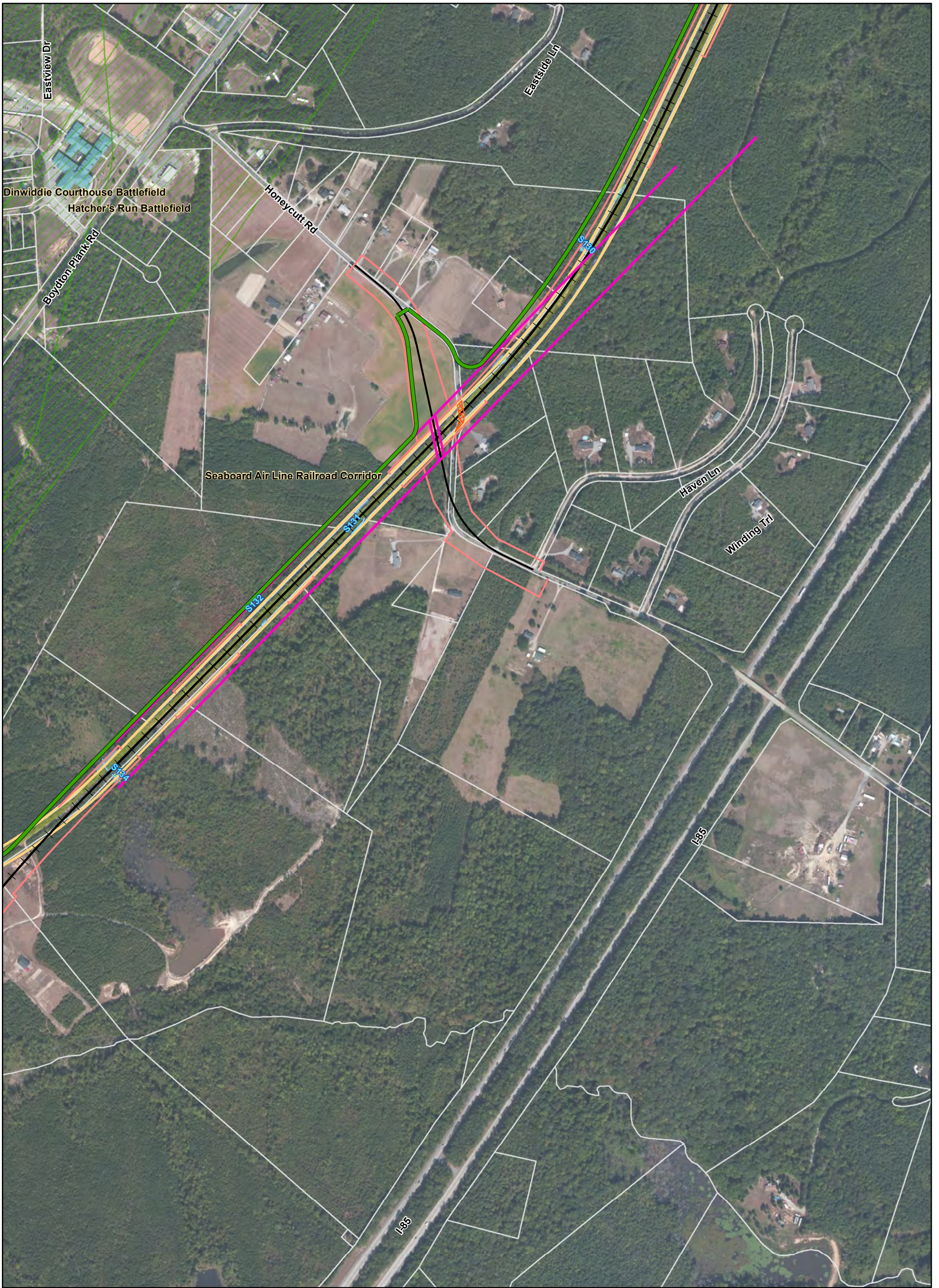
- Existing Bridge
- Existing Rail Right of Way
- Parcel Boundary
- Streams
- Wetlands
- Municipal Boundary
- County Boundary

## Historic Resources (Listed in or eligible for the National Register)

- Eligible Architectural Resource
- Listed Architectural Resource
- Battlefield (Eligible)







# Southeast Corridor Greenway - Dinwiddie County, Virginia

## Greenway Design Legend

- Greenway Centerline
- Greenway Centerline (Outside Study Area)
- - - Greenway Centerline Alternative (Under RR Bridge)

## Preferred Alternative

- Rail Alignment
- - - Associated Road Work
- - - Proposed Rail/Road Right of Way
- - - Proposed Easement
- - - Proposed Bridge
- X X X Proposed Road Closure

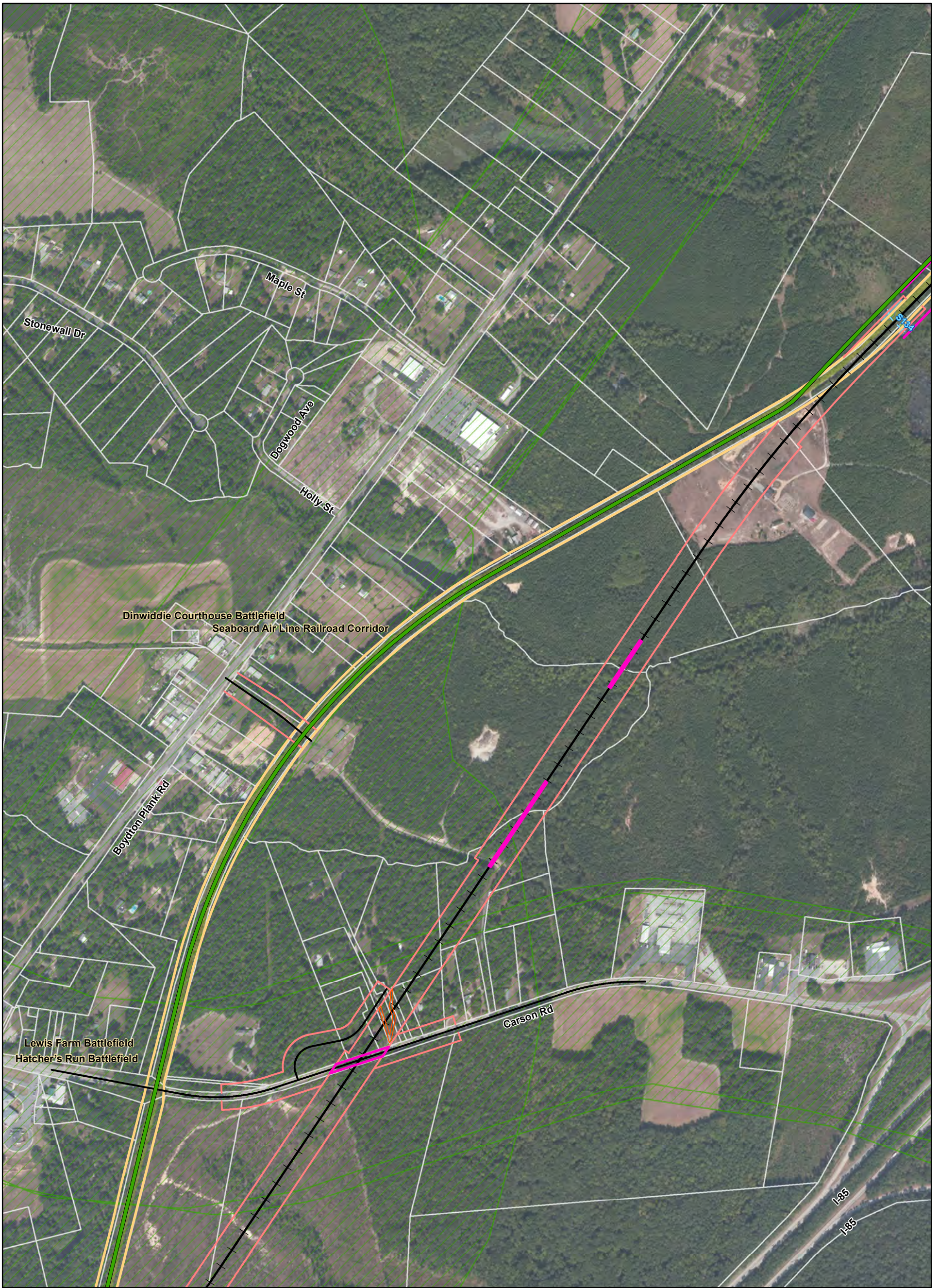
- Existing Bridge
- Existing Rail Right of Way
- Parcel Boundary
- Streams
- Wetlands
- Municipal Boundary
- County Boundary

## Historic Resources (Listed in or eligible for the National Register)

- Eligible Architectural Resource
- Listed Architectural Resource
- Battlefield (Eligible)







# Southeast Corridor Greenway - Dinwiddie County, Virginia

## Greenway Design Legend

- Greenway Centerline
- Greenway Centerline (Outside Study Area)
- - - Greenway Centerline Alternative (Under RR Bridge)

## Preferred Alternative

- Rail Alignment
- Associated Road Work
- - - Proposed Rail/Road Right of Way
- - - Proposed Easement
- Proposed Bridge
- X X X Proposed Road Closure

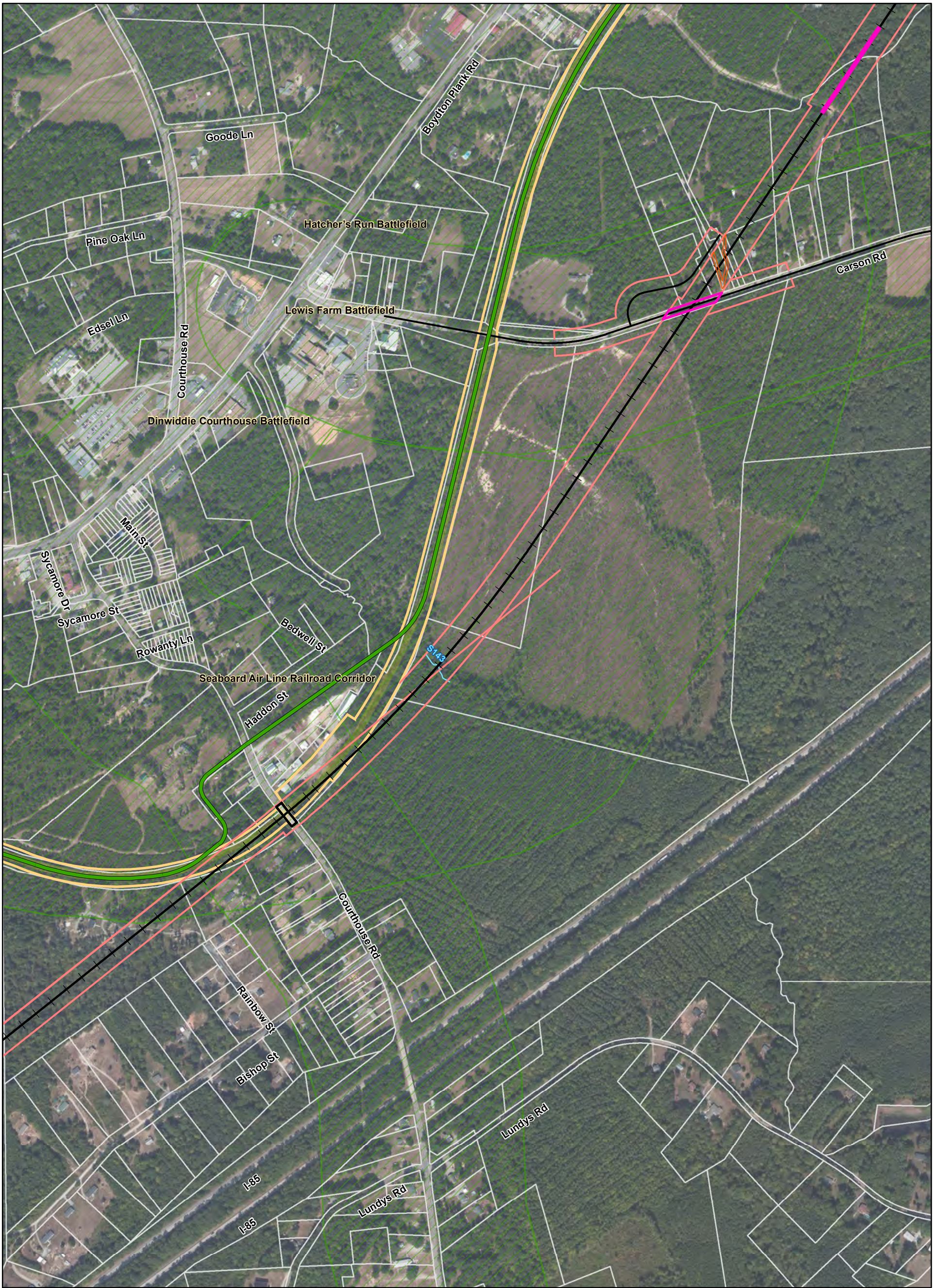
- Existing Bridge
- Existing Rail Right of Way
- Parcel Boundary
- Streams
- Wetlands
- Municipal Boundary
- County Boundary

## Historic Resources (Listed in or eligible for the National Register)

- Eligible Architectural Resource
- Listed Architectural Resource
- Battlefield (Eligible)







# Southeast Corridor Greenway - Dinwiddie County, Virginia

## Greenway Design Legend

- Greenway Centerline
- Greenway Centerline (Outside Study Area)
- Greenway Centerline Alternative (Under RR Bridge)

## Preferred Alternative

- Rail Alignment
- Associated Road Work
- Proposed Rail/Road Right of Way
- - Proposed Easement
- Proposed Bridge
- ▨ Proposed Road Closure

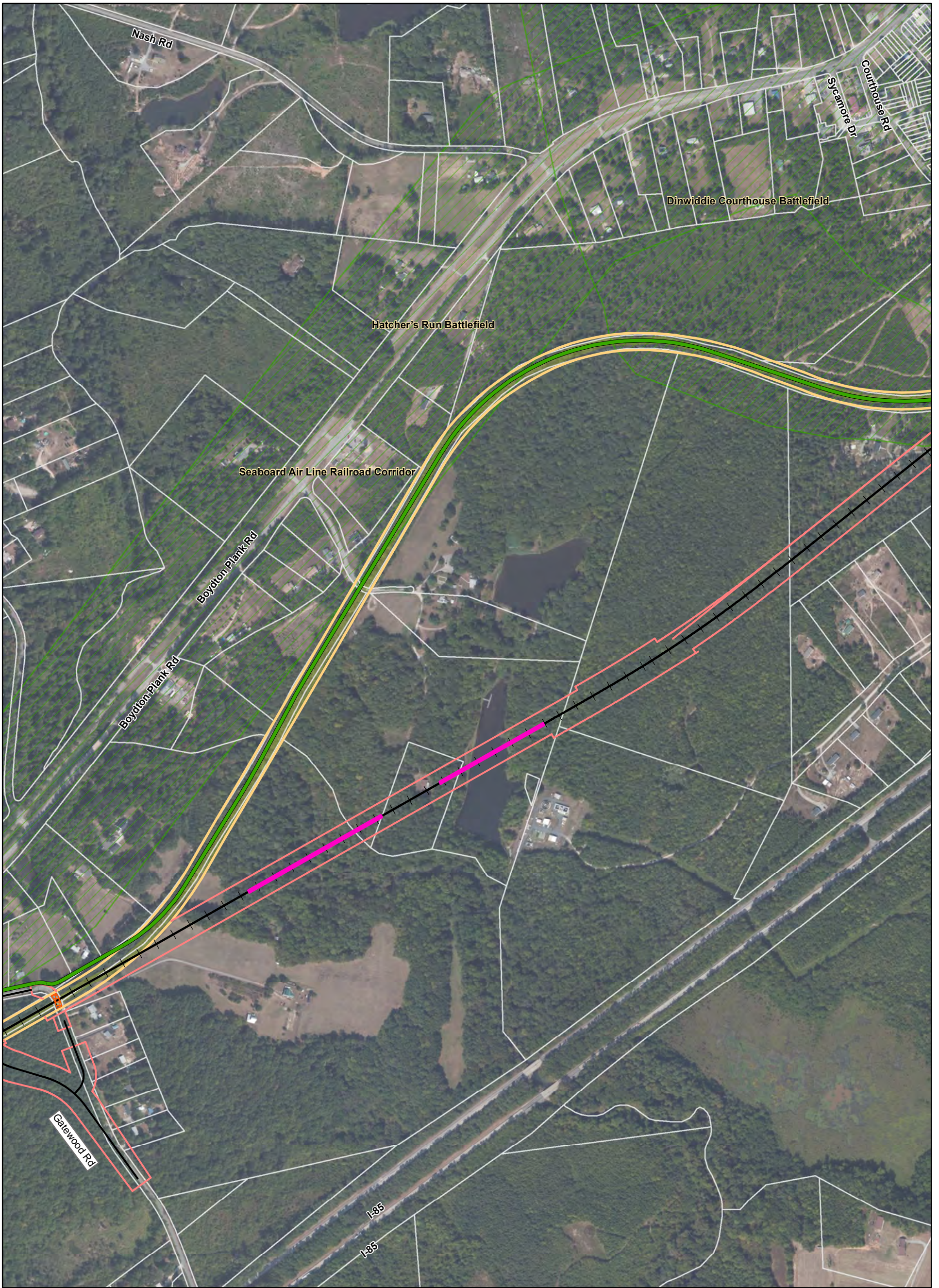
- Existing Bridge
- Existing Rail Right of Way
- Parcel Boundary
- Streams
- Wetlands
- Municipal Boundary
- County Boundary

## Historic Resources

- (Listed in or eligible for the National Register)
- Eligible Architectural Resource
  - Listed Architectural Resource
  - Battlefield (Eligible)







# Southeast Corridor Greenway - Dinwiddie County, Virginia

## Greenway Design Legend

- Greenway Centerline
- Greenway Centerline (Outside Study Area)
- Greenway Centerline Alternative (Under RR Bridge)

## Preferred Alternative

- Rail Alignment
- Associated Road Work
- Proposed Rail/Road Right of Way
- - Proposed Easement
- Proposed Bridge
- ⊠ Proposed Road Closure

- Existing Bridge
- Existing Rail Right of Way
- Parcel Boundary
- Streams
- Wetlands
- Municipal Boundary
- County Boundary

## Historic Resources (Listed in or eligible for the National Register)

- Eligible Architectural Resource
- Listed Architectural Resource
- Battlefield (Eligible)







# Southeast Corridor Greenway - Dinwiddie County, Virginia

## Greenway Design Legend

- Greenway Centerline
- Greenway Centerline (Outside Study Area)
- - - Greenway Centerline Alternative (Under RR Bridge)

## Preferred Alternative

- Rail Alignment
- Associated Road Work
- - - Proposed Rail/Road Right of Way
- - - Proposed Easement
- ▭ Proposed Bridge
- ▭ Proposed Road Closure

## Existing Bridge

- ▭ Existing Rail Right of Way
- ▭ Parcel Boundary
- Streams
- ▨ Wetlands
- ▭ Municipal Boundary
- ▭ County Boundary

## Historic Resources

- (Listed in or eligible for the National Register)
- ▭ Eligible Architectural Resource
  - ▭ Listed Architectural Resource
  - ▨ Battlefield (Eligible)







# Southeast Corridor Greenway - Dinwiddie County, Virginia

## Greenway Design Legend

- Greenway Centerline
- Greenway Centerline (Outside Study Area)
- Greenway Centerline Alternative (Under RR Bridge)

## Preferred Alternative

- Rail Alignment
- Associated Road Work
- Proposed Rail/Road Right of Way
- - Proposed Easement
- Proposed Bridge
- ⊠ Proposed Road Closure

- Existing Bridge
- Existing Rail Right of Way
- Parcel Boundary
- Streams
- Wetlands
- Municipal Boundary
- County Boundary

## Historic Resources (Listed in or eligible for the National Register)

- Eligible Architectural Resource
- Listed Architectural Resource
- Battlefield (Eligible)







## Southeast Corridor Greenway - Dinwiddie County, Virginia

### Greenway Design Legend

- Greenway Centerline
- Greenway Centerline (Outside Study Area)
- Greenway Centerline Alternative (Under RR Bridge)

### Preferred Alternative

- Rail Alignment
- Associated Road Work
- Proposed Rail/Road Right of Way
- - Proposed Easement
- Proposed Bridge
- ⊠ Proposed Road Closure

- Existing Bridge
- Existing Rail Right of Way
- Parcel Boundary
- Streams
- Wetlands
- Municipal Boundary
- County Boundary

### Historic Resources (Listed in or eligible for the National Register)

- Eligible Architectural Resource
- Listed Architectural Resource
- Battlefield (Eligible)







# Southeast Corridor Greenway - Dinwiddie County, Virginia

## Greenway Design Legend

- Greenway Centerline
- Greenway Centerline (Outside Study Area)
- Greenway Centerline Alternative (Under RR Bridge)

## Preferred Alternative

- Rail Alignment
- Associated Road Work
- Proposed Rail/Road Right of Way
- - Proposed Easement
- Proposed Bridge
- ⊠ Proposed Road Closure

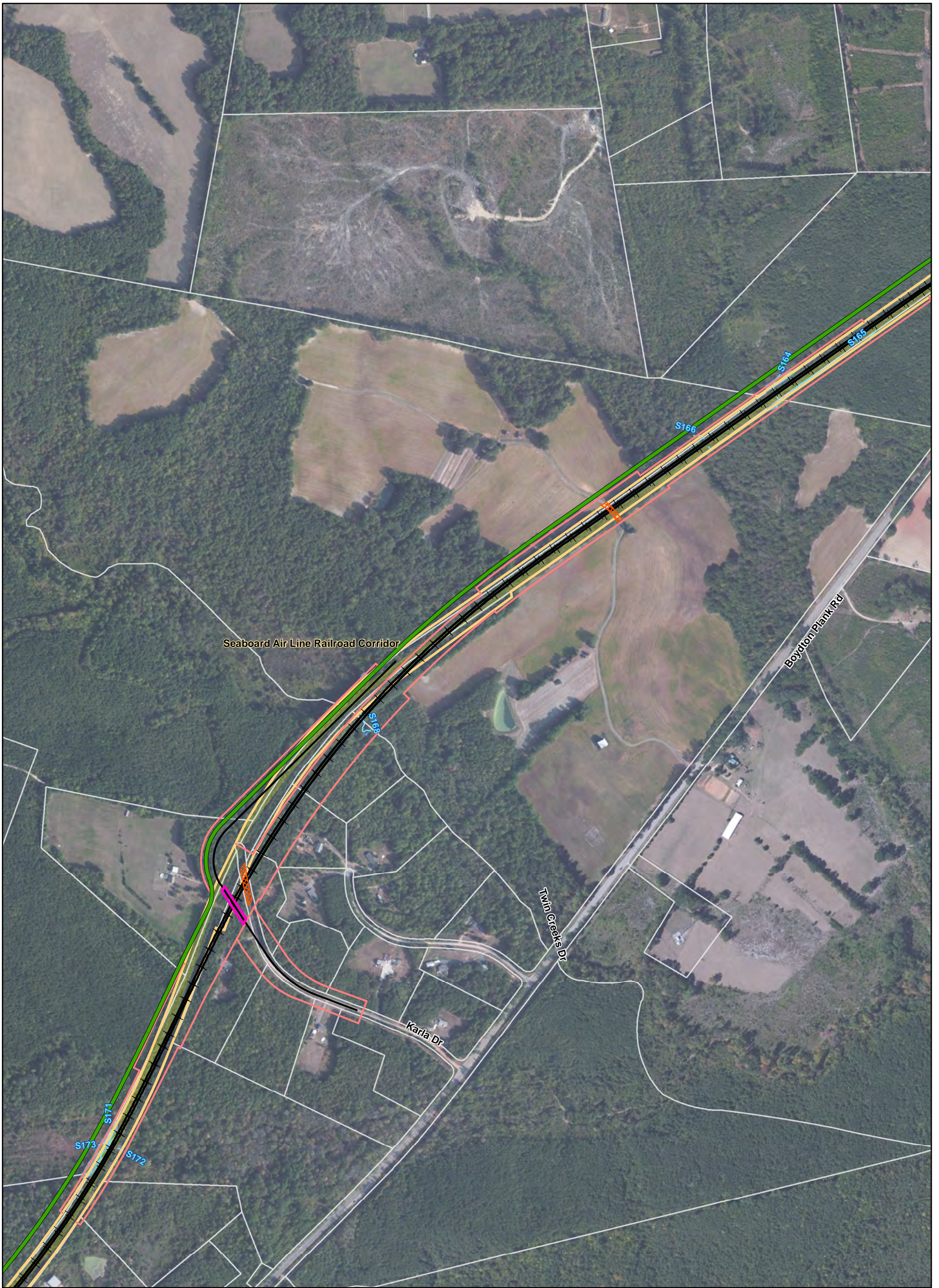
- Existing Bridge
- Existing Rail Right of Way
- Parcel Boundary
- Streams
- Wetlands
- Municipal Boundary
- County Boundary

## Historic Resources (Listed in or eligible for the National Register)

- Eligible Architectural Resource
- Listed Architectural Resource
- Battlefield (Eligible)







# Southeast Corridor Greenway - Dinwiddie County, Virginia

## Greenway Design Legend

- Greenway Centerline
- Greenway Centerline (Outside Study Area)
- Greenway Centerline Alternative (Under RR Bridge)

## Preferred Alternative

- Rail Alignment
- Associated Road Work
- Proposed Rail/Road Right of Way
- - - Proposed Easement
- Proposed Bridge
- ⊠ Proposed Road Closure

- Existing Bridge
- Existing Rail Right of Way
- Parcel Boundary
- Streams
- Wetlands
- Municipal Boundary
- County Boundary

## Historic Resources (Listed in or eligible for the National Register)

- Eligible Architectural Resource
- Listed Architectural Resource
- Battlefield (Eligible)







# Southeast Corridor Greenway - Dinwiddie County, Virginia

## Greenway Design Legend

- Greenway Centerline
- Greenway Centerline (Outside Study Area)
- Greenway Centerline Alternative (Under RR Bridge)

## Preferred Alternative

- Rail Alignment
- Associated Road Work
- Proposed Rail/Road Right of Way
- - Proposed Easement
- Proposed Bridge
- ▨ Proposed Road Closure

- Existing Bridge
- Existing Rail Right of Way
- Parcel Boundary
- Streams
- Wetlands
- Municipal Boundary
- County Boundary

## Historic Resources (Listed in or eligible for the National Register)

- Eligible Architectural Resource
- Listed Architectural Resource
- Battlefield (Eligible)







# Southeast Corridor Greenway - Dinwiddie County, Virginia

## Greenway Design Legend

- Greenway Centerline
- Greenway Centerline (Outside Study Area)
- Greenway Centerline Alternative (Under RR Bridge)

## Preferred Alternative

- Rail Alignment
- Associated Road Work
- Proposed Rail/Road Right of Way
- - - Proposed Easement
- ▭ Proposed Bridge
- ▭ Proposed Road Closure

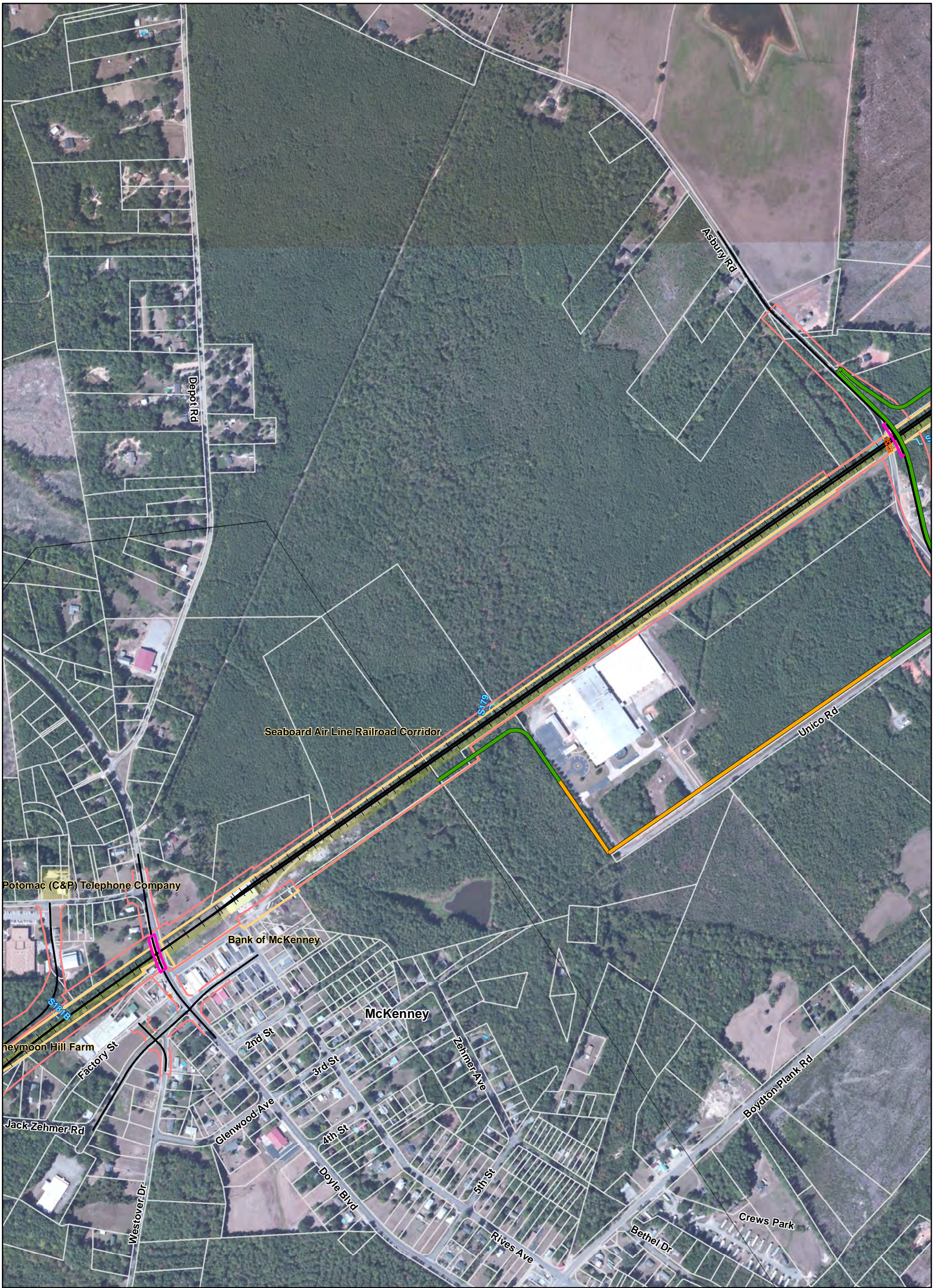
- ▭ Existing Bridge
- ▭ Existing Rail Right of Way
- ▭ Parcel Boundary
- ▭ Streams
- ▭ Wetlands
- ▭ Municipal Boundary
- ▭ County Boundary

## Historic Resources (Listed in or eligible for the National Register)

- ▭ Eligible Architectural Resource
- ▭ Listed Architectural Resource
- ▭ Battlefield (Eligible)







# Southeast Corridor Greenway - Dinwiddie County, Virginia

## Greenway Design Legend

- Greenway Centerline
- Greenway Centerline (Outside Study Area)
- Greenway Centerline Alternative (Under RR Bridge)

## Preferred Alternative

- Rail Alignment
- Associated Road Work
- Proposed Rail/Road Right of Way
- - - Proposed Easement
- Proposed Bridge
- ⊠ Proposed Road Closure

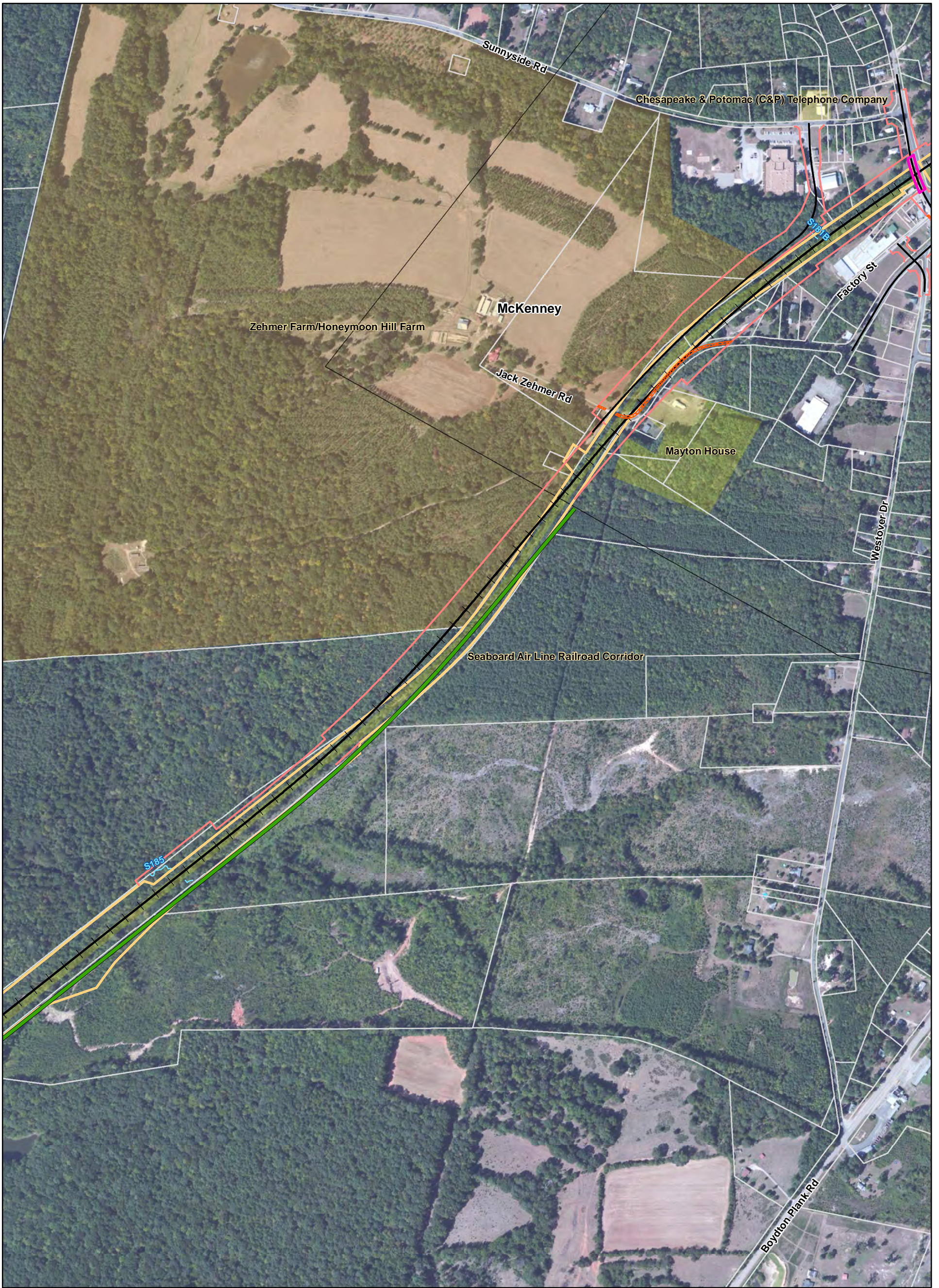
- Existing Bridge
- Existing Rail Right of Way
- Parcel Boundary
- Streams
- Wetlands
- Municipal Boundary
- County Boundary

## Historic Resources

- (Listed in or eligible for the National Register)
- Eligible Architectural Resource
  - Listed Architectural Resource
  - Battlefield (Eligible)







# Southeast Corridor Greenway - Dinwiddie County, Virginia

## Greenway Design Legend

- Greenway Centerline
- Greenway Centerline (Outside Study Area)
- Greenway Centerline Alternative (Under RR Bridge)

## Preferred Alternative

- Rail Alignment
- Associated Road Work
- Proposed Rail/Road Right of Way
- - Proposed Easement
- Proposed Bridge
- X Proposed Road Closure

## Existing Bridge

- Existing Rail Right of Way
- Parcel Boundary
- Streams
- Wetlands
- Municipal Boundary
- County Boundary

## Historic Resources

- (Listed in or eligible for the National Register)
- Eligible Architectural Resource
  - Listed Architectural Resource
  - Battlefield (Eligible)







# Southeast Corridor Greenway - Dinwiddie County, Virginia

## Greenway Design Legend

- Greenway Centerline
- Greenway Centerline (Outside Study Area)
- Greenway Centerline Alternative (Under RR Bridge)

## Preferred Alternative

- Rail Alignment
- Associated Road Work
- Proposed Rail/Road Right of Way
- - Proposed Easement
- Proposed Bridge
- ⊠ Proposed Road Closure

## Existing Bridge

- Existing Rail Right of Way
- Parcel Boundary
- Streams
- Wetlands
- Municipal Boundary
- - County Boundary

## Historic Resources

- (Listed in or eligible for the National Register)
- Eligible Architectural Resource
  - Listed Architectural Resource
  - Battlefield (Eligible)

