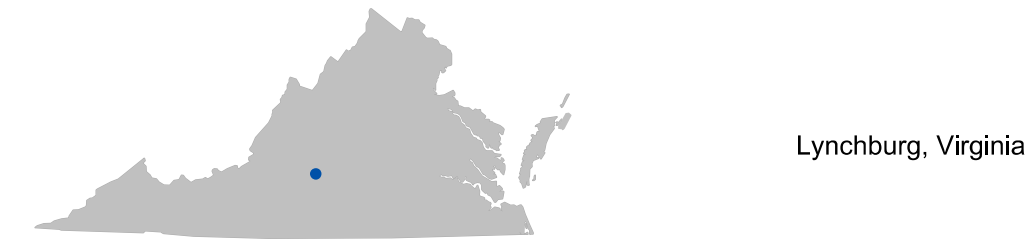
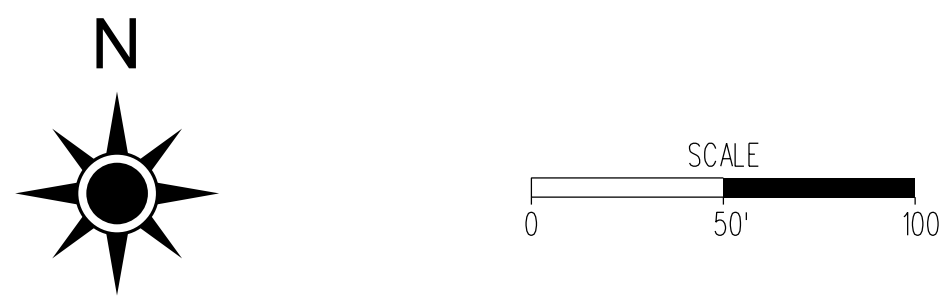


Project Location



North Arrow & Scale



Legend

- Proposed Asphalt Roadway
- Proposed Landscaped Median
- Proposed Concrete Items
- Potential Acquisition Area
- Proposed Bridge
- Existing Property Line
- Existing Right of Way
- Proposed Right of Way Line
- Proposed Curb or Curb and Gutter
- Signal



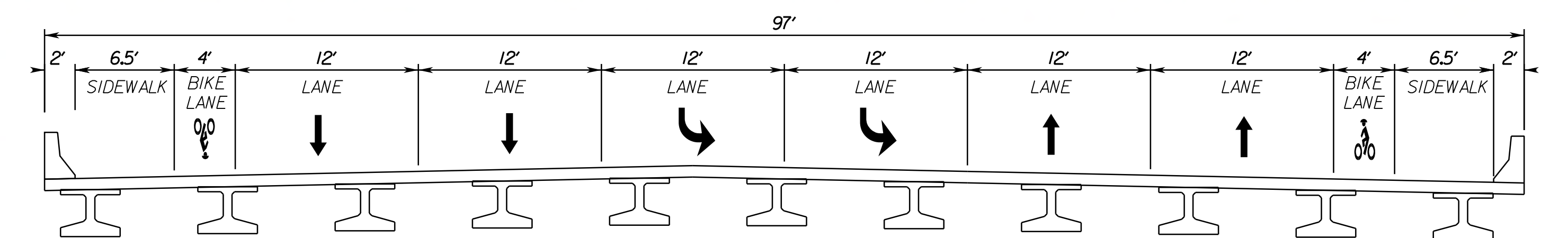
Contact Information

Rick Youngblood
Project Manager
Virginia Department of Transportation
4219 Campbell Ave.
Lynchburg, Virginia 24501
Comments may also be sent to:
rick.youngblood@VDOT.Virginia.gov

Candlers Mountain Road Corridor Study
Lynchburg, Virginia

These plans are unfinished and unapproved and are not to be used for any type of construction or the acquisition of right of way. Additional easements for utility relocations may be required beyond the proposed right-of-way shown on these plans.

Imagery Courtesy of the Commonwealth of Virginia copyright 2019.



PROPOSED BRIDGE TYPICAL SECTION
NOT TO SCALE