

Proposed Shared Use Path

Tysons-Old Meadow Road Bike/Ped Improvements



Proposed Permanent Easement

Tysons Corner Center



Tysons One Pl

Regency Condominiums

Encore Condominiums

A

Project Location



Legend

	Proposed Bridge		Existing Right of Way
	Proposed Shared Use Path		Proposed Right of Way Line
			Proposed Permanent Easement
			Proposed Temp. Construction Easement

Contact Information

Abraham Lerner, P.E.
 Project Manager
 Virginia Department of Transportation
 4975 Alliance Drive
 Fairfax, VA 22030

Comments may also be sent to:
abraham.lerner@vdot.virginia.gov

Proposed Bicycle/Pedestrian Facility in the vicinity of Route 123/495 (Capital Beltway)
 Tysons, Virginia

1495-029-078
 UPC 104005
 Federal Project #: CM-495-5 (091)

These plans are unfinished and unapproved and are not to be used for any type of construction or the acquisition of right of way. Additional easements for utility relocations may be required beyond the proposed right of way shown on these plans.

Imagery courtesy of the Esri, DigitalGlobe, GeoEye, Earthstar Geographics, CNES/Airbus DS, USDA, AEX, Getmapping, Aerogrid, IGN, IGP, swisstopo, and the GIS User Community.

Proposed Shared Use Path

Tysons-Old Meadow Road Bike/Ped Improvements

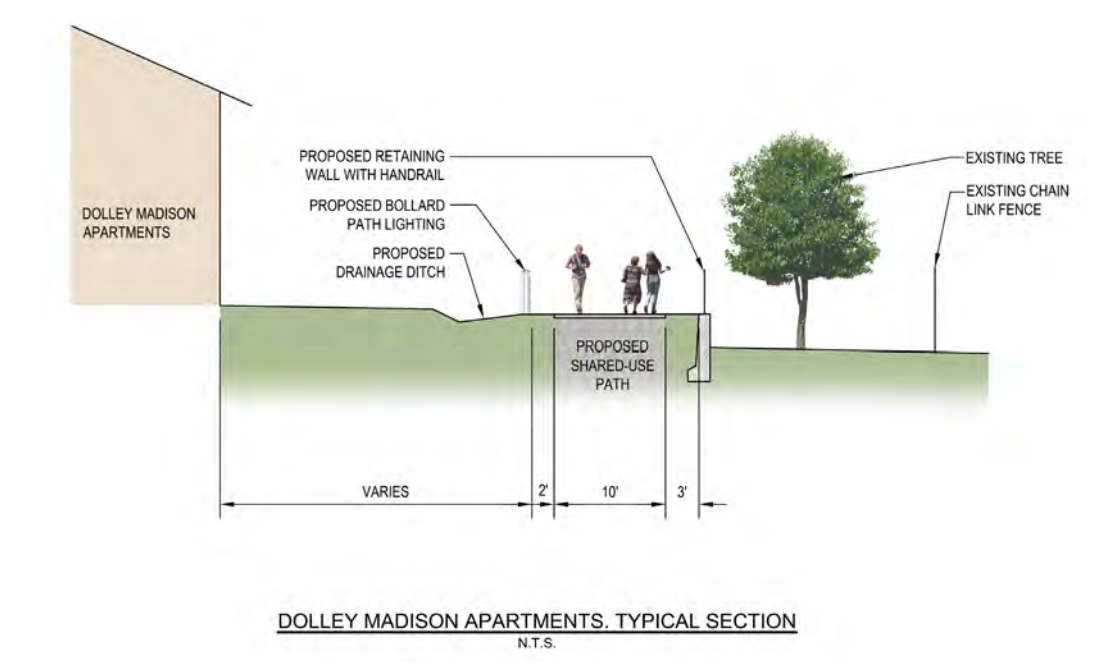
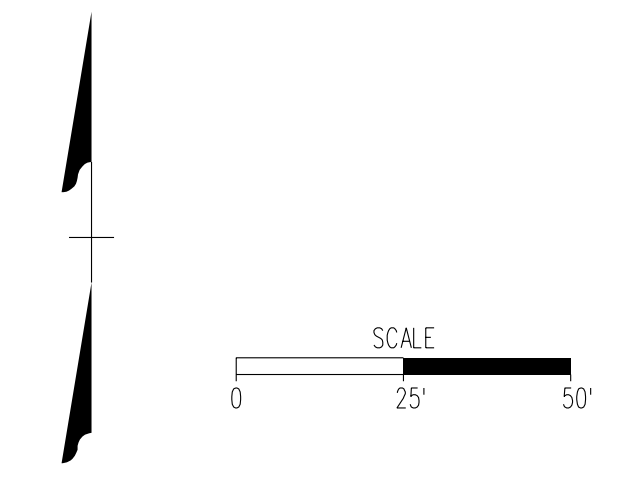


Project Location



Legend

	Proposed Bridge		Existing Right of Way
	Proposed Shared Use Path		Proposed Right of Way Line
			Proposed Permanent Easement
			Proposed Temp. Construction Easement



Contact Information

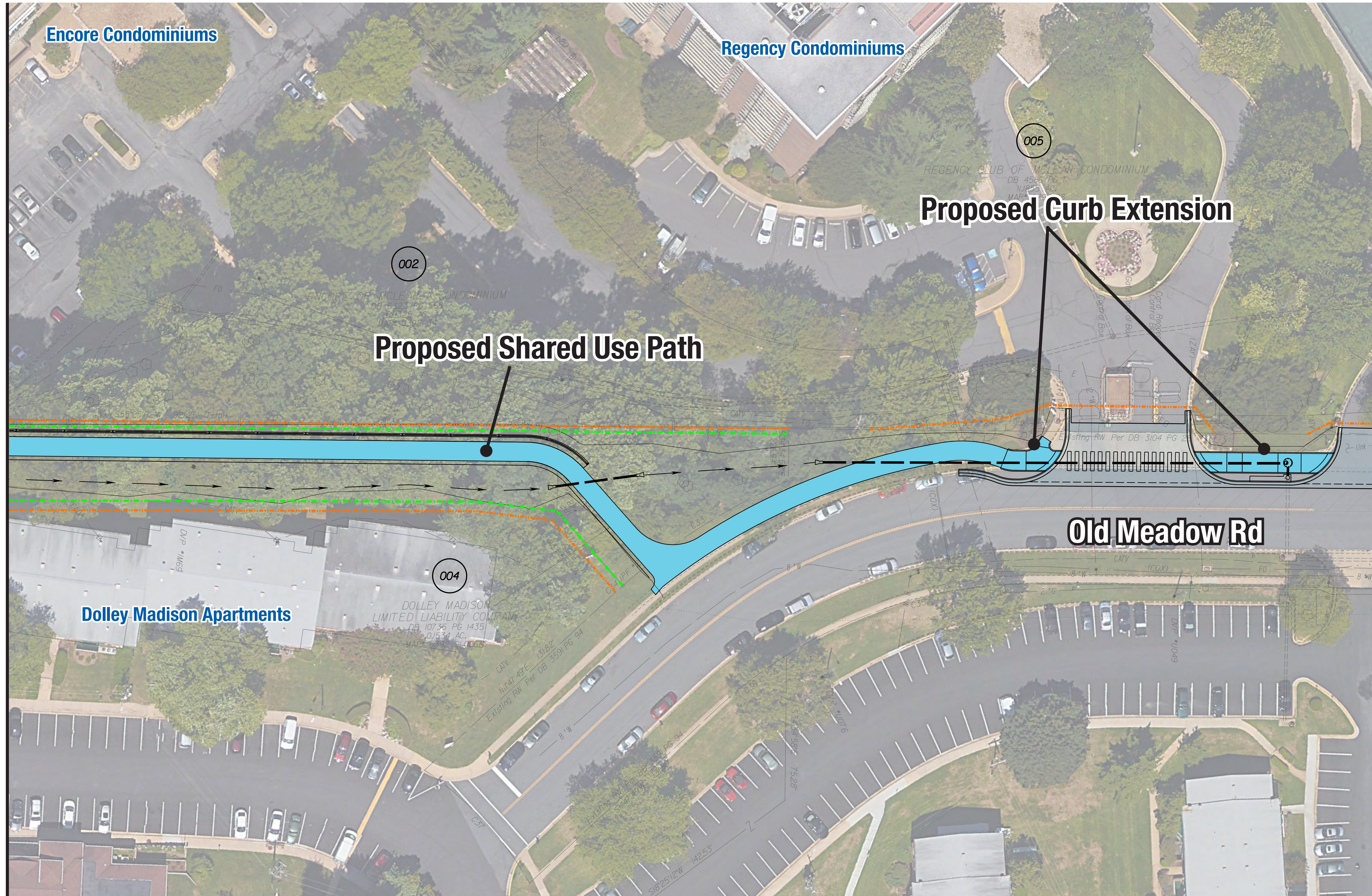
Abraham Lerner, P.E.
 Project Manager
 Virginia Department of Transportation
 4975 Alliance Drive
 Fairfax, VA 22030
 Comments may also be sent to:
abraham.lerner@vdot.virginia.gov

Proposed Bicycle/Pedestrian Facility in the vicinity of Route 123/495 (Capital Beltway) Tysons, Virginia
 1495-029-078
 UPC 104005
 Federal Project #: CM-495-5 (091)

These plans are unfinished and unapproved and are not to be used for any type of construction or the acquisition of right of way. Additional easements for utility relocations may be required beyond the proposed right of way shown on these plans.
 Imagery courtesy of the Esri, DigitalGlobe, GeoEye, Earthstar Geographics, CNES/Airbus DS, USDA, AEX, Getmapping, Aerogrid, IGN, IGP, swisstopo, and the GIS User Community.

Proposed Shared Use Path







Tysons-Old Meadow Road Bike/Ped Improvements

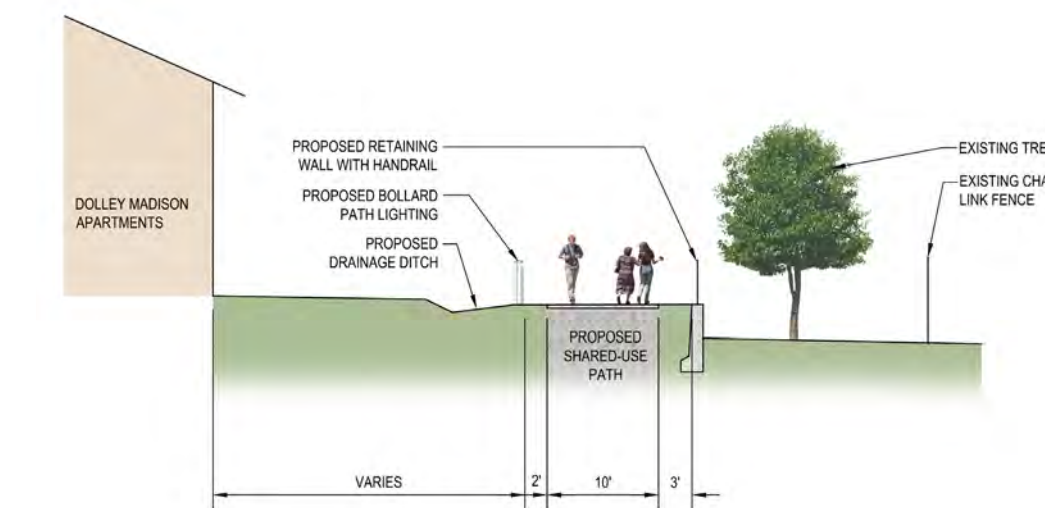
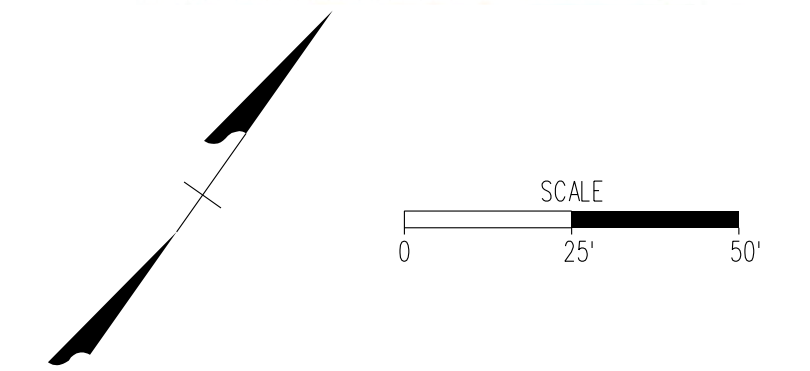


Project Location

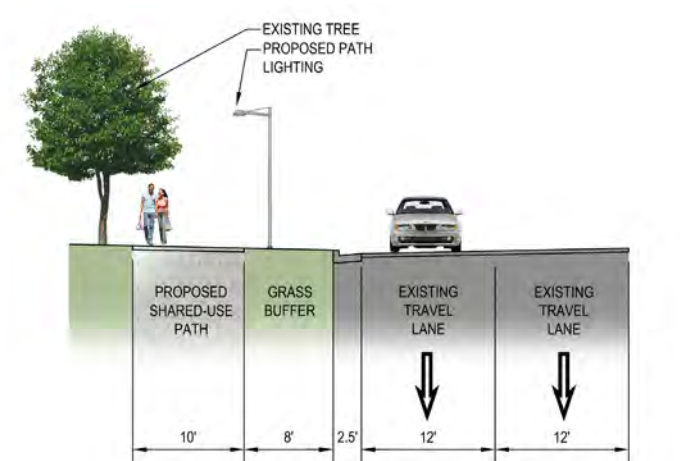


Legend

	Proposed Bridge		Existing Right of Way
	Proposed Shared Use Path		Proposed Right of Way Line
			Proposed Permanent Easement
			Proposed Temp. Construction Easement



DOLLEY MADISON APARTMENTS, TYPICAL SECTION
N.T.S.



OLD MEADOW ROAD TYPICAL SECTION
N.T.S.

Contact Information

Abraham Lerner, P.E.
Project Manager
Virginia Department of Transportation
4975 Alliance Drive
Fairfax, VA 22030

Comments may also be sent to:
abraham.lerner@vdot.virginia.gov

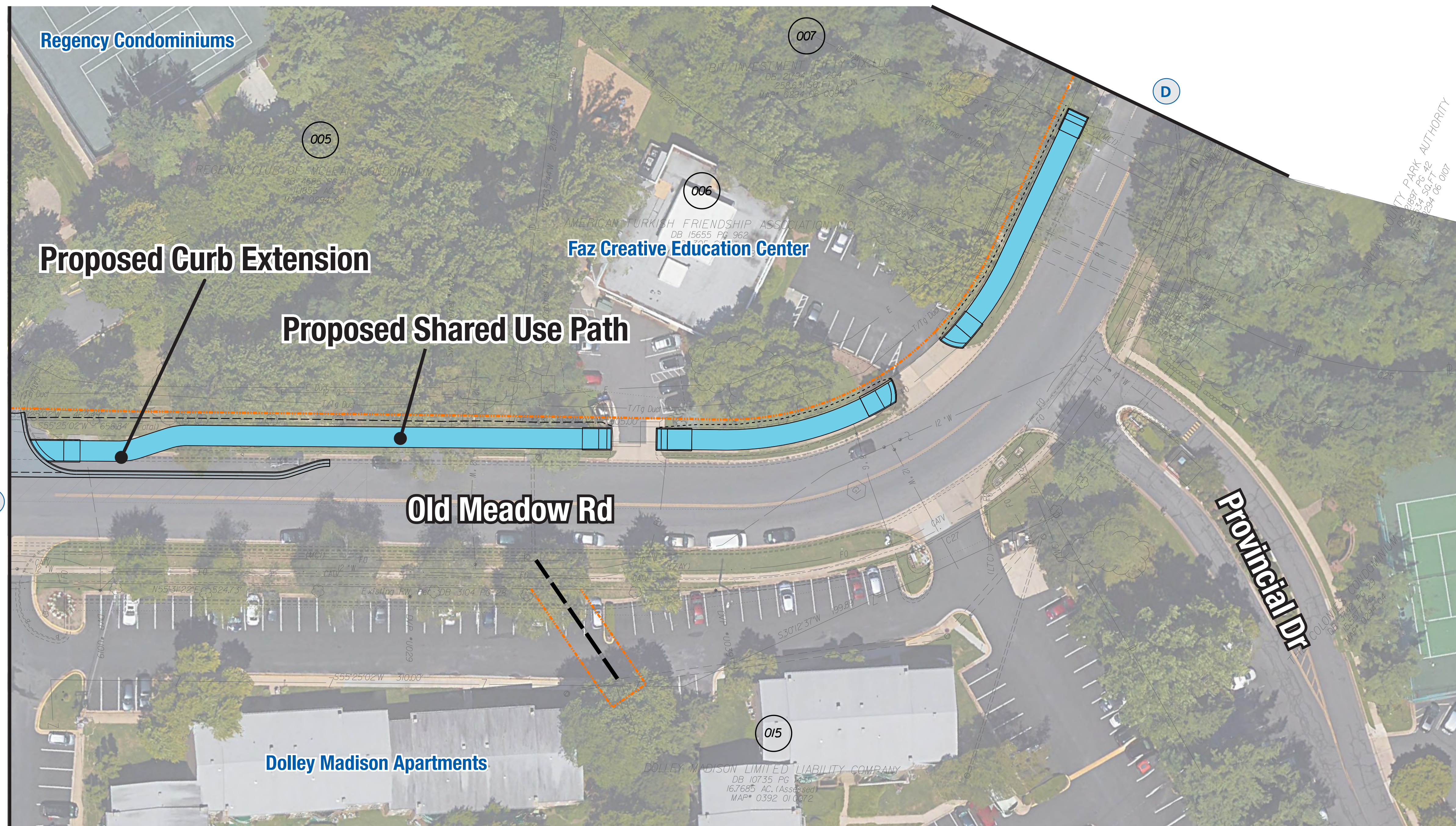
Proposed Bicycle/Pedestrian Facility in the vicinity of Route 123/495 (Capital Beltway) Tysons, Virginia
1495-029-078
UPC 104005
Federal Project #: CM-495-5 (091)

These plans are unfinished and unapproved and are not to be used for any type of construction or the acquisition of right of way. Additional easements for utility relocations may be required beyond the proposed right of way shown on these plans.

Imagery courtesy of the Esri, DigitalGlobe, GeoEye, Earthstar Geographics, CNES/Airbus DS, USDA, AEX, Getmapping, Aerogrid, IGN, IGP, swisstopo, and the GIS User Community.

Proposed Shared Use Path







Tysons-Old Meadow Road Bike/Ped Improvements

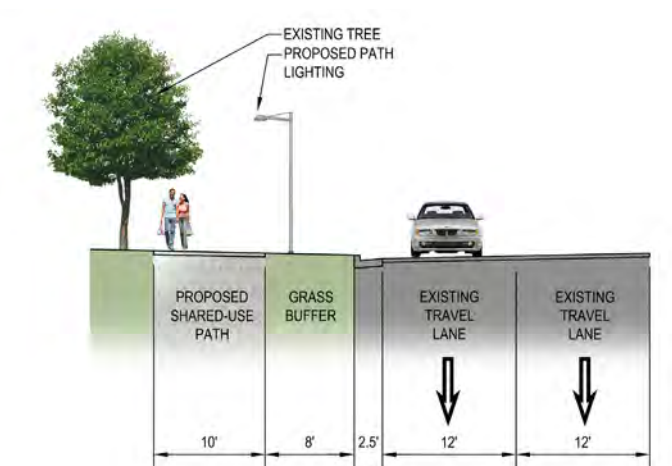
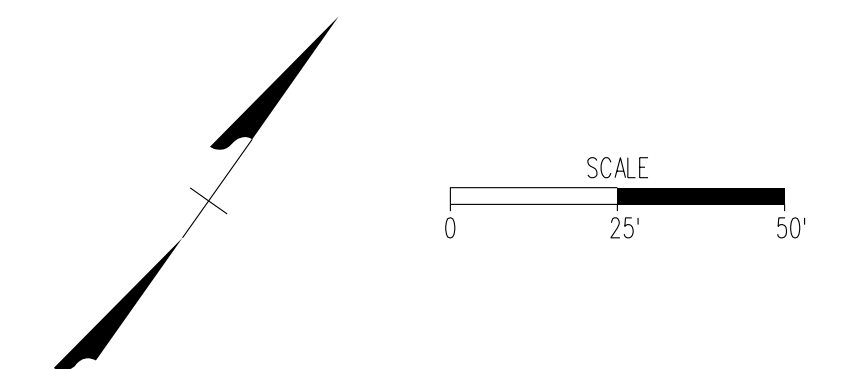


Project Location



Legend

	Proposed Bridge		Existing Right of Way
	Proposed Shared Use Path		Proposed Right of Way Line
			Proposed Permanent Easement
			Proposed Temp. Construction Easement



OLD MEADOW ROAD TYPICAL SECTION
N.T.S.

Contact Information

Abraham Lerner, P.E.
Project Manager
Virginia Department of Transportation
4975 Alliance Drive
Fairfax, VA 22030

Comments may also be sent to:
abraham.lerner@vdot.virginia.gov

Proposed Bicycle/Pedestrian Facility in the vicinity of Route 123/495 (Capital Beltway) Tysons, Virginia

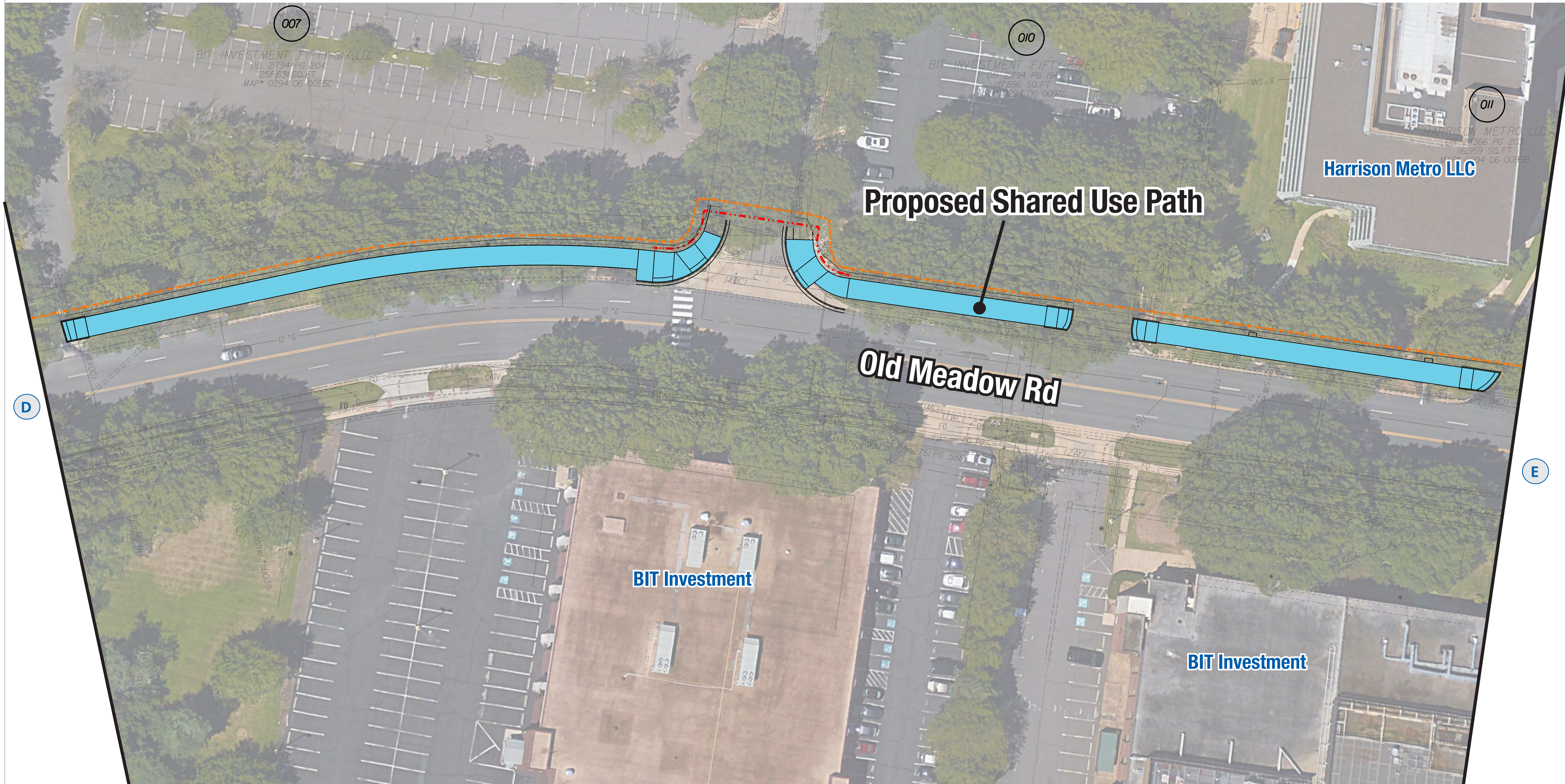
1495-029-078
UPC 104005
Federal Project #: CM-495-5 (091)

These plans are unfinished and unapproved and are not to be used for any type of construction or the acquisition of right of way. Additional easements for utility relocations may be required beyond the proposed right of way shown on these plans.

Imagery courtesy of the Esri, DigitalGlobe, GeoEye, Earthstar Geographics, CNES/Airbus DS, USDA, AEX, Getmapping, Aerogrid, IGN, IGP, swisstopo, and the GIS User Community.

Proposed Shared Use Path

Tysons-Old Meadow Road Bike/Ped Improvements

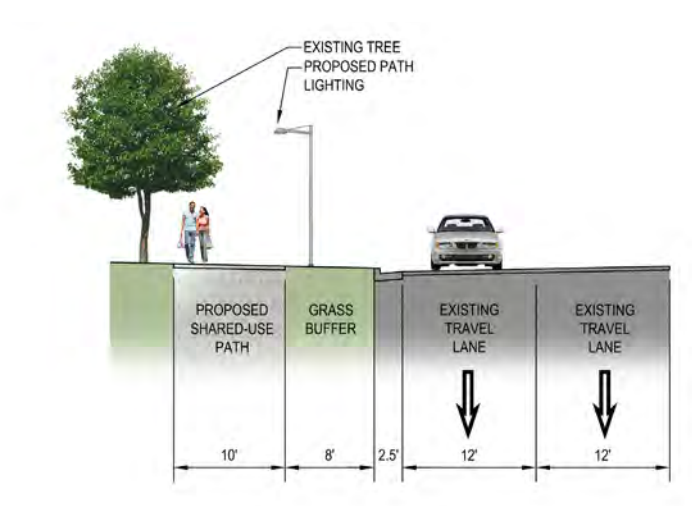


Project Location



Legend

	Proposed Bridge		Existing Right of Way
	Proposed Shared Use Path		Proposed Right of Way Line
			Proposed Permanent Easement
			Proposed Temp. Construction Easement



OLD MEADOW ROAD TYPICAL SECTION
N.T.S.

Contact Information

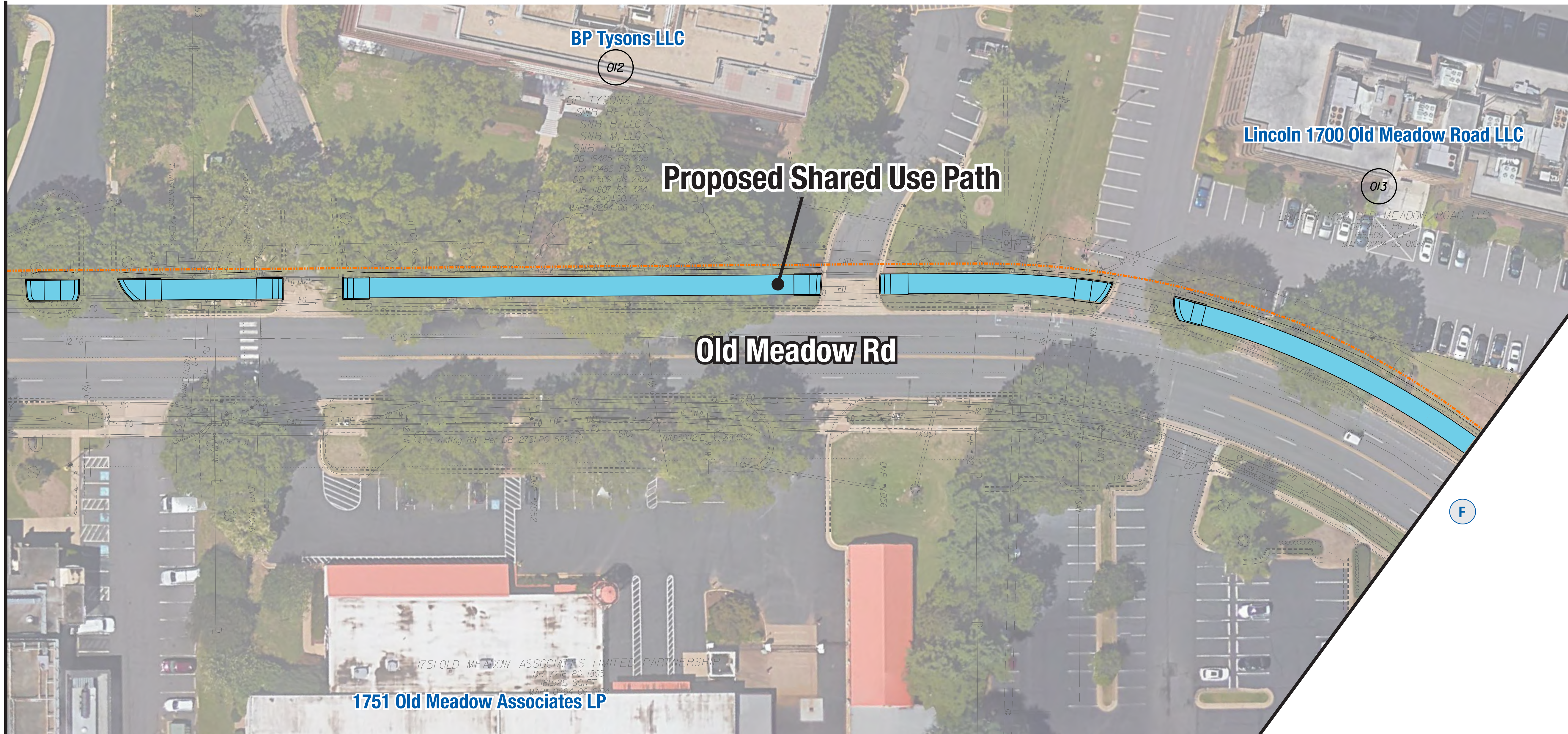
Abraham Lerner, P.E.
 Project Manager
 Virginia Department of Transportation
 4975 Alliance Drive
 Fairfax, VA 22030
 Comments may also be sent to:
abraham.lerner@vdot.virginia.gov

Proposed Bicycle/Pedestrian Facility in the vicinity of Route 123/495 (Capital Beltway)
 Tysons, Virginia
 1495-029-078
 UPC 104005
 Federal Project #: CM-495-5 (091)

These plans are unfinished and unapproved and are not to be used for any type of construction or the acquisition of right of way. Additional easements for utility relocations may be required beyond the proposed right of way shown on these plans.
 Imagery courtesy of the Esri, DigitalGlobe, GeoEye, Earthstar Geographics, CNES/Airbus DS, USDA, AEX, Getmapping, Aerogrid, IGN, IGP, swisstopo, and the GIS User Community.

Proposed Shared Use Path

Tyson's-Old Meadow Road Bike/Ped Improvements

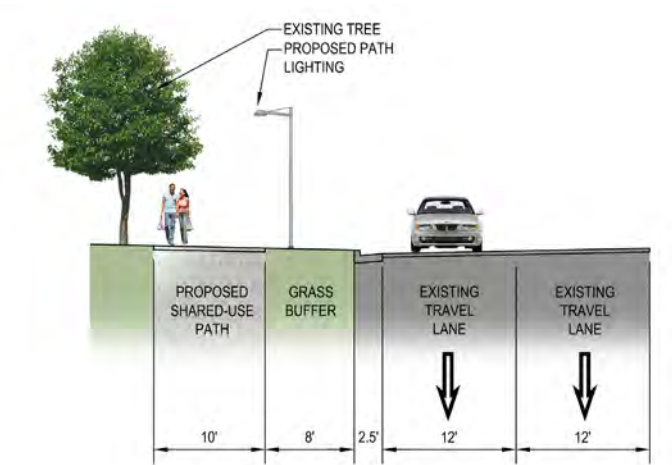


Project Location



Legend

	Proposed Bridge		Existing Right of Way
	Proposed Shared Use Path		Proposed Right of Way Line
			Proposed Permanent Easement
			Proposed Temp. Construction Easement



OLD MEADOW ROAD TYPICAL SECTION
N.T.S.

Contact Information

Abraham Lerner, P.E.
Project Manager
Virginia Department of Transportation
4975 Alliance Drive
Fairfax, VA 22030

Comments may also be sent to:
abraham.lerner@vdot.virginia.gov

Proposed Bicycle/Pedestrian Facility in the vicinity of Route 123/495 (Capital Beltway) Tysons, Virginia

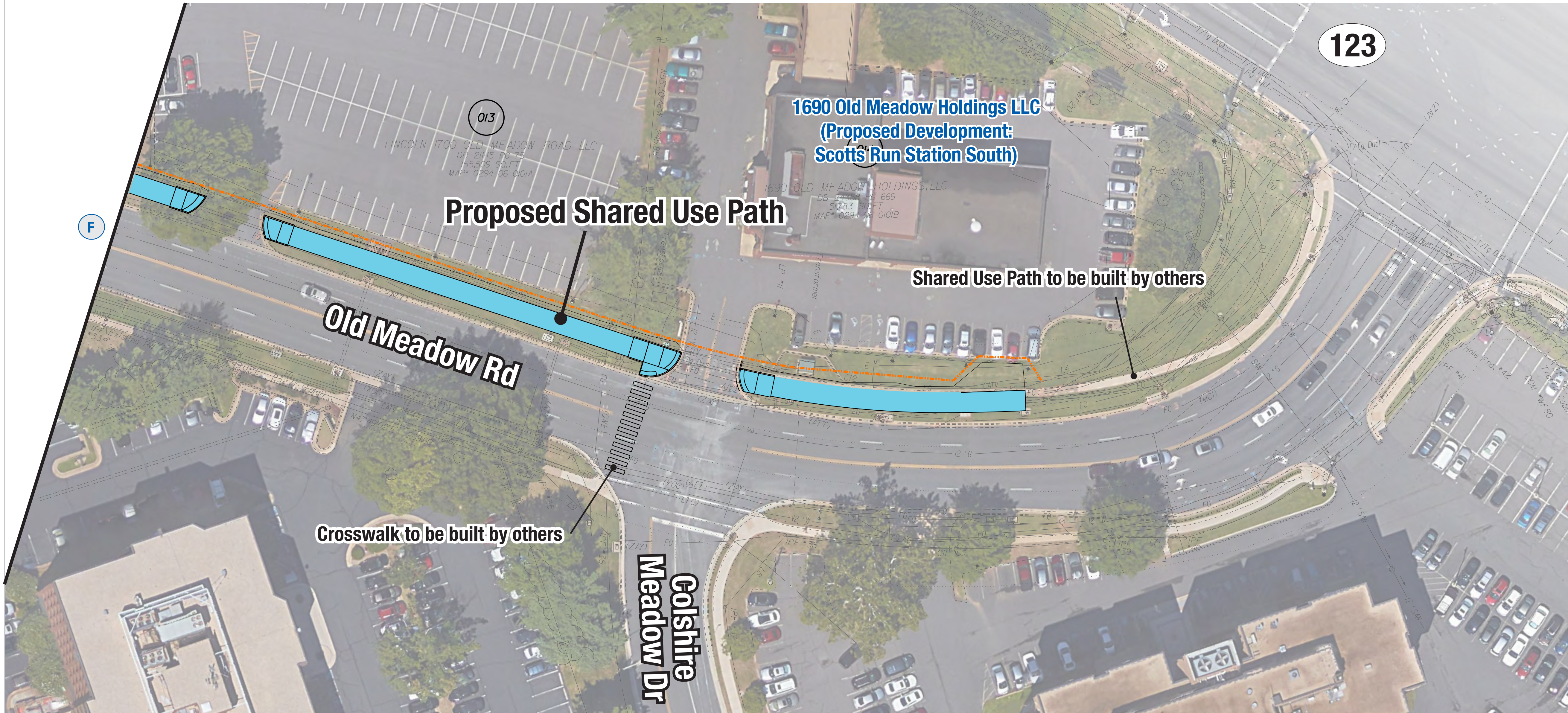
1495-029-078
UPC 104005
Federal Project #: CM-495-5 (091)

These plans are unfinished and unapproved and are not to be used for any type of construction or the acquisition of right of way. Additional easements for utility relocations may be required beyond the proposed right of way shown on these plans.

Imagery courtesy of the Esri, DigitalGlobe, GeoEye, Earthstar Geographics, CNES/Airbus DS, USDA, AEX, Getmapping, Aerogrid, IGN, IGP, swisstopo, and the GIS User Community.

Proposed Shared Use Path

Tysons-Old Meadow Road Bike/Ped Improvements

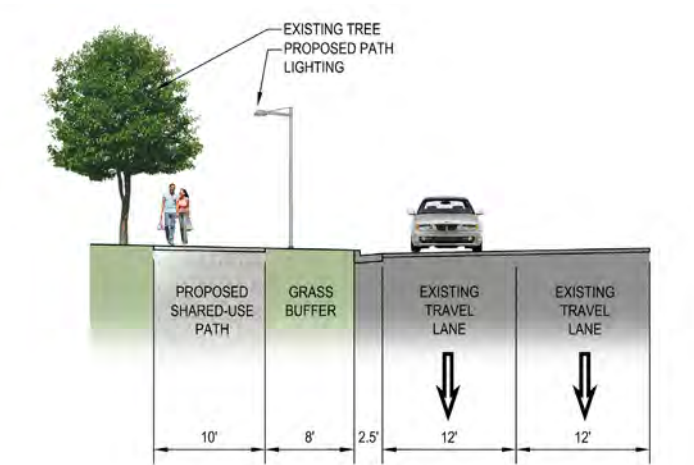


Project Location



Legend

	Proposed Bridge		Existing Right of Way
	Proposed Shared Use Path		Proposed Right of Way Line
			Proposed Permanent Easement
			Proposed Temp. Construction Easement



OLD MEADOW ROAD TYPICAL SECTION
N.T.S.

Contact Information

Abraham Lerner, P.E.
Project Manager
Virginia Department of Transportation
4975 Alliance Drive
Fairfax, VA 22030

Comments may also be sent to:
abraham.lerner@vdot.virginia.gov

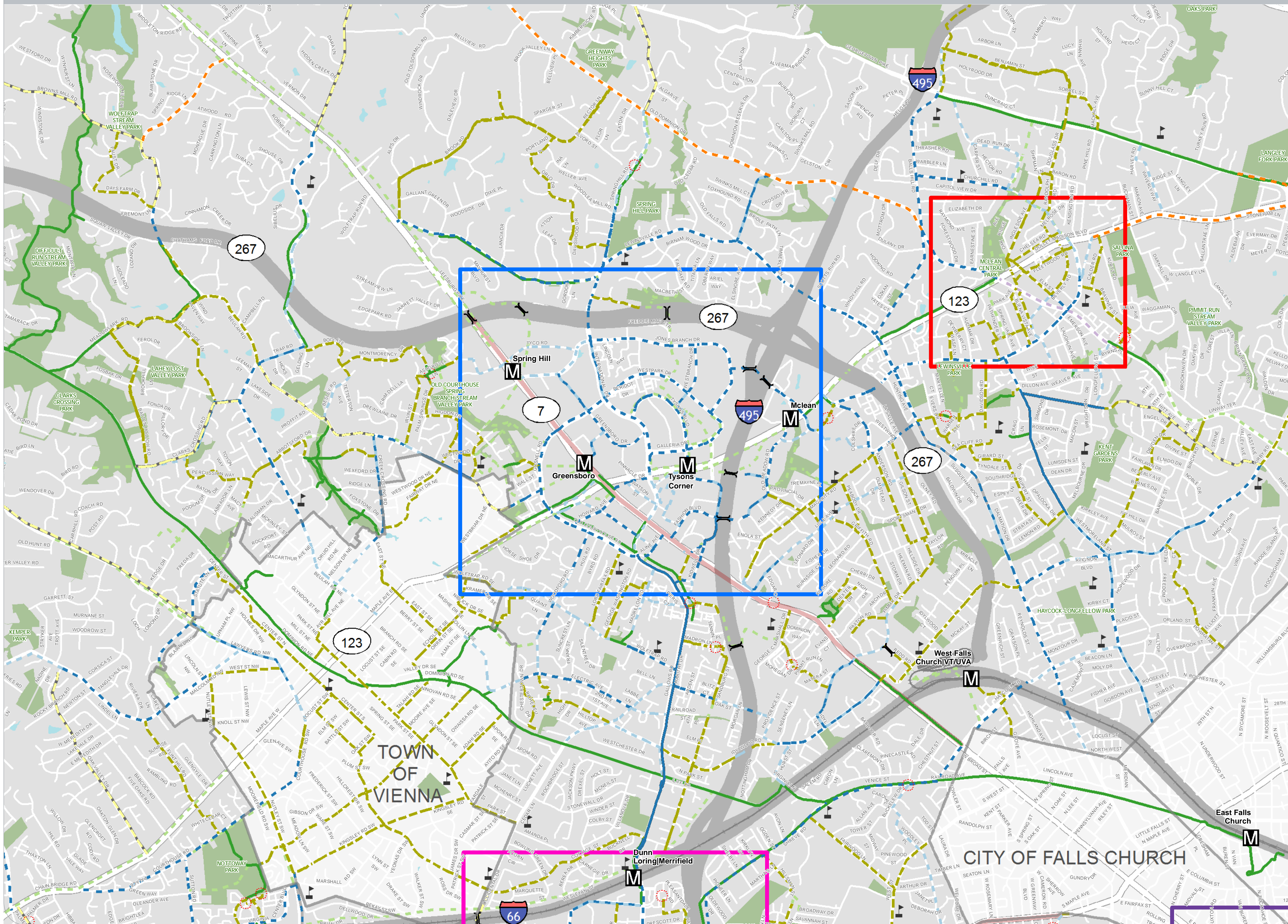
Proposed Bicycle/Pedestrian Facility in the vicinity of Route 123/495 (Capital Beltway)
Tysons, Virginia
1495-029-078
UPC 104005
Federal Project #: CM-495-5 (091)

These plans are unfinished and unapproved and are not to be used for any type of construction or the acquisition of right of way. Additional easements for utility relocations may be required beyond the proposed right of way shown on these plans.

Imagery courtesy of the Esri, DigitalGlobe, GeoEye, Earthstar Geographics, CNES/Airbus DS, USDA, AEX, Getmapping, Aerogrid, IGN, IGP, swisstopo, and the GIS User Community.

Proposed Shared Use Path

Tyson's-Old Meadow Road Bike/Ped Improvements



Legend

Recommended Facilities

- Bike Lane
- Buffered Bike Lane
- Sharrow
- Climbing Lane
- Striped Shoulder
- Shared Roadway
- Shared Roadway w/ Safety Treatment
- Shared Use Path
- Cycletrack
- Policy Roads
- Bike Access Links
- Road Crossing
- Stream Crossing

Existing Facilities

- Bike Lane
- Existing Off Street Trail

Other Symbols

- Metro Station
- VRE Station
- Parks
- Public Schools
- Railroads

Fairfax County Bicycle Master Plan - Northeast Quadrant

Contact Information

Abraham Lerner, P.E.
 Project Manager
 Virginia Department of Transportation
 4975 Alliance Drive
 Fairfax, VA 22030

Comments may also be sent to:
abraham.lerner@vdot.virginia.gov

Proposed Bicycle/Pedestrian Facility in the vicinity of Route 123/495 (Capital Beltway) Tysons, Virginia

1495-029-078
 UPC 104005
 Federal Project #: CM-495-5 (091)

These plans are unfinished and unapproved and are not to be used for any type of construction or the acquisition of right of way. Additional easements for utility relocations may be required beyond the proposed right of way shown on these plans.

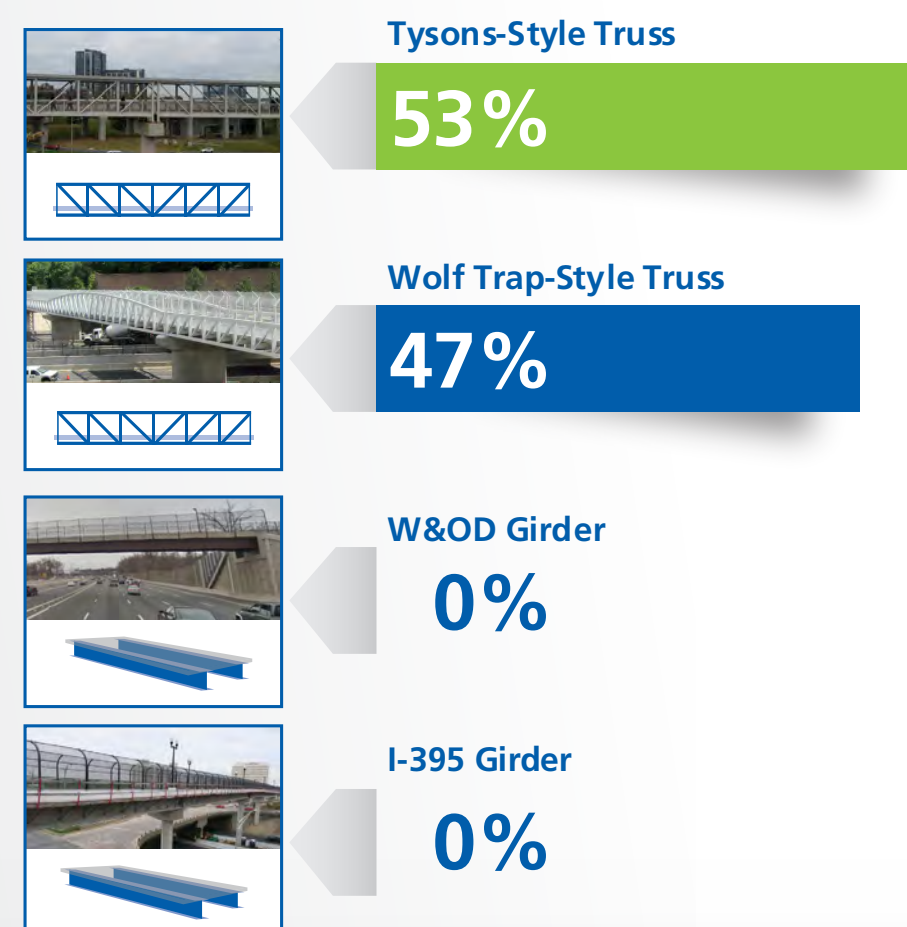
Imagery courtesy of the Esri, DigitalGlobe, GeoEye, Earthstar Geographics, CNES/Airbus DS, USDA, AEX, Getmapping, Aerogrid, IGN, IGP, swisstopo, and the GIS User Community.

Public Meeting Ballot Results

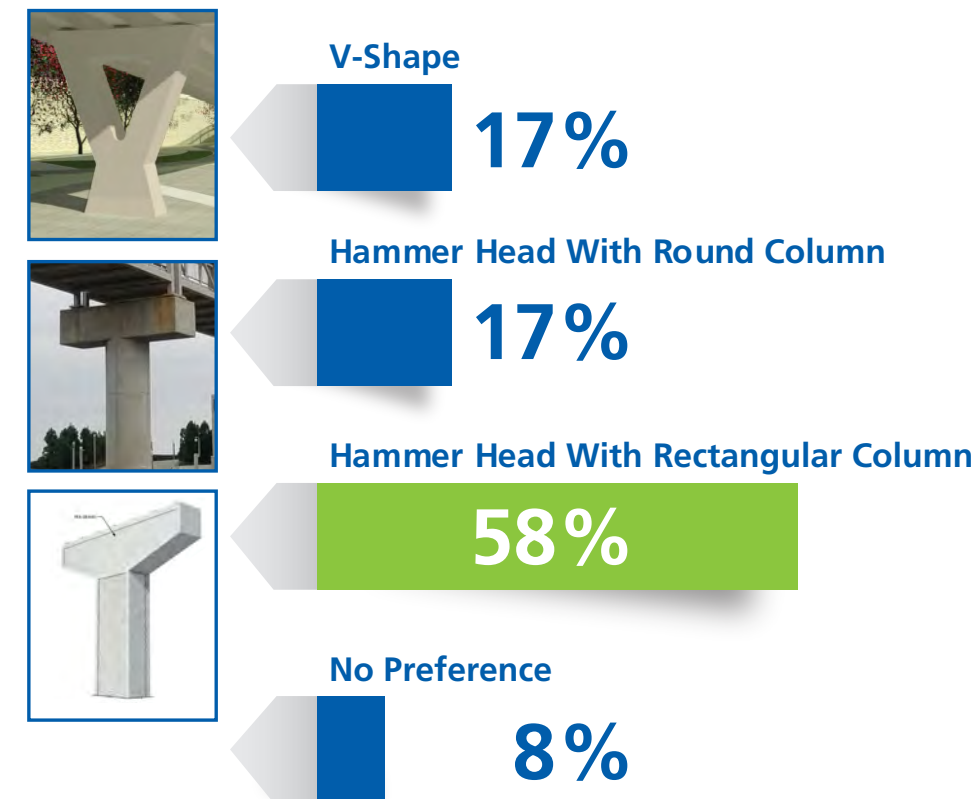
Tysons-Old Meadow Road Bike/Ped Improvements

Meeting #1 — Nov. 8, 2017

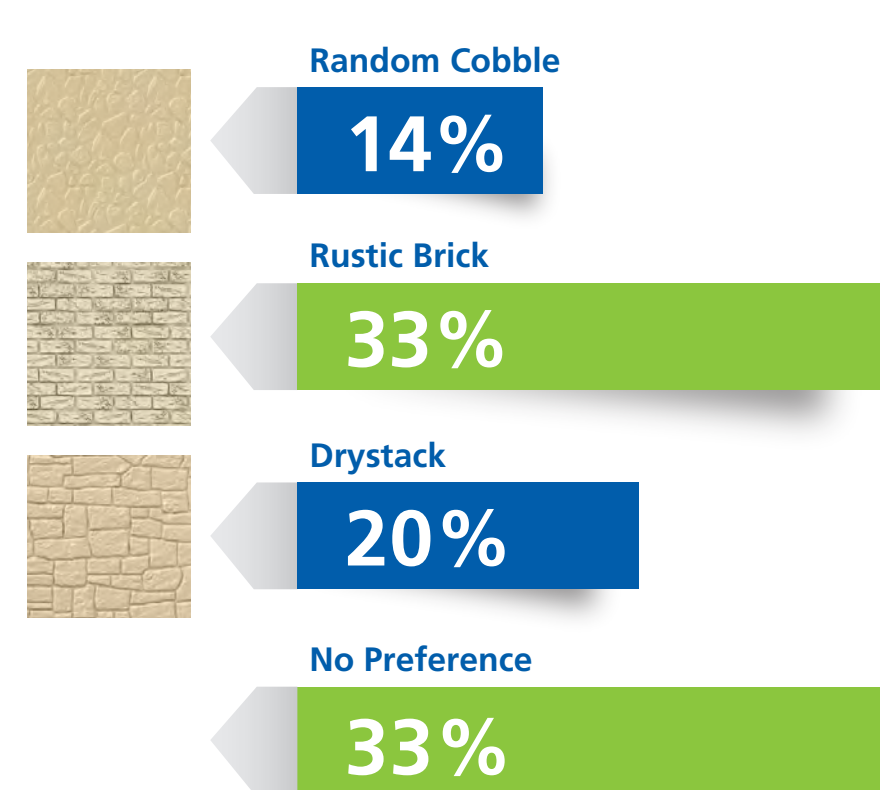
Bridge Type Options



Bridge Pier Options

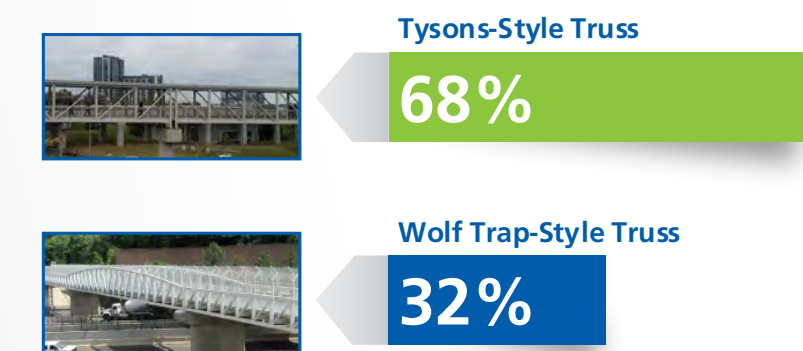


Stamped Texture Choices

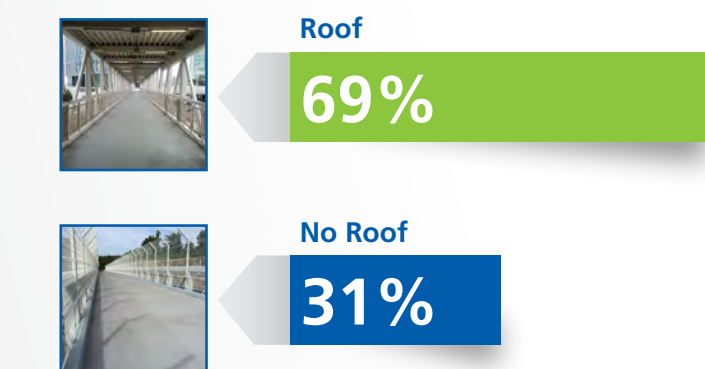


Meeting #2 — Nov. 28, 2017

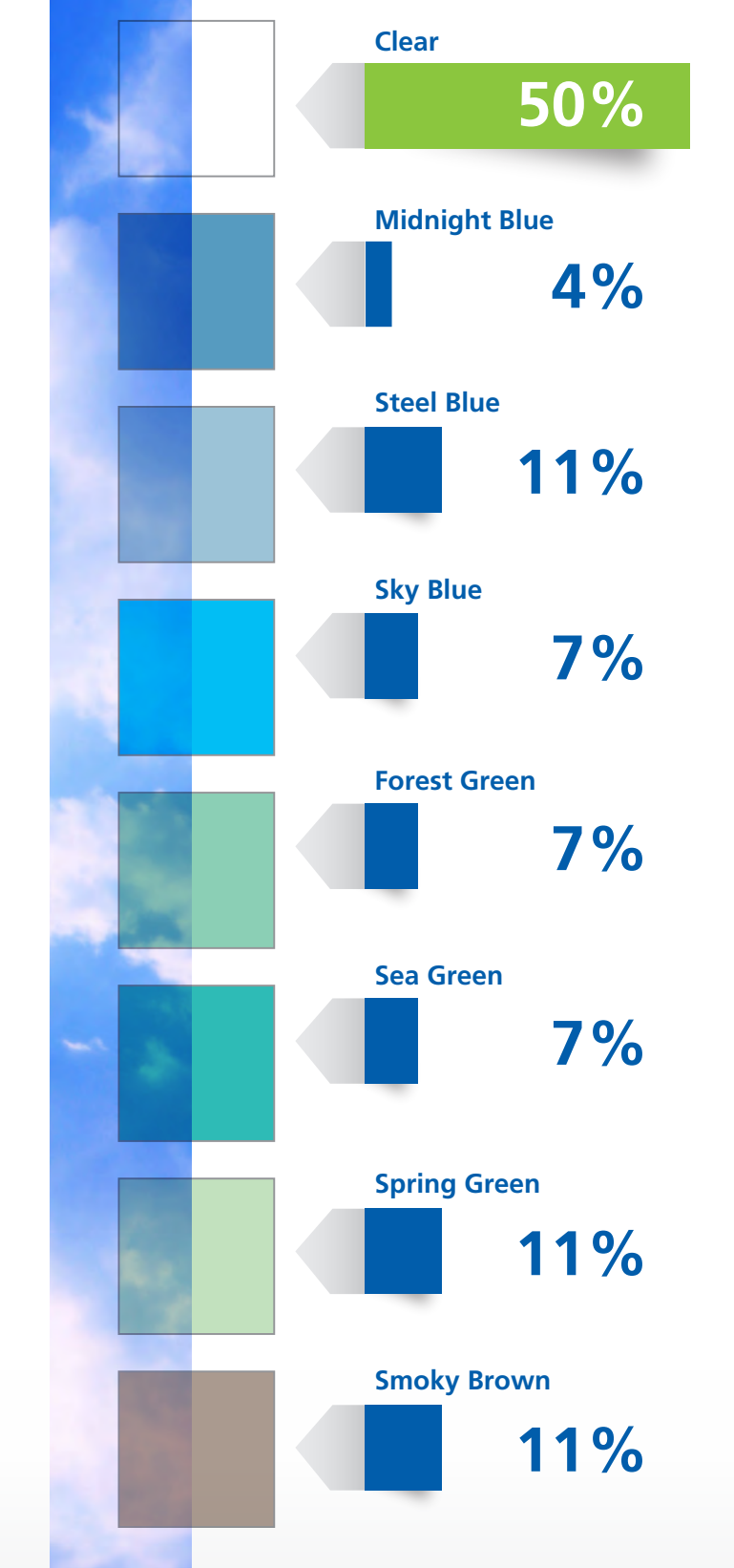
Bridge Type Options



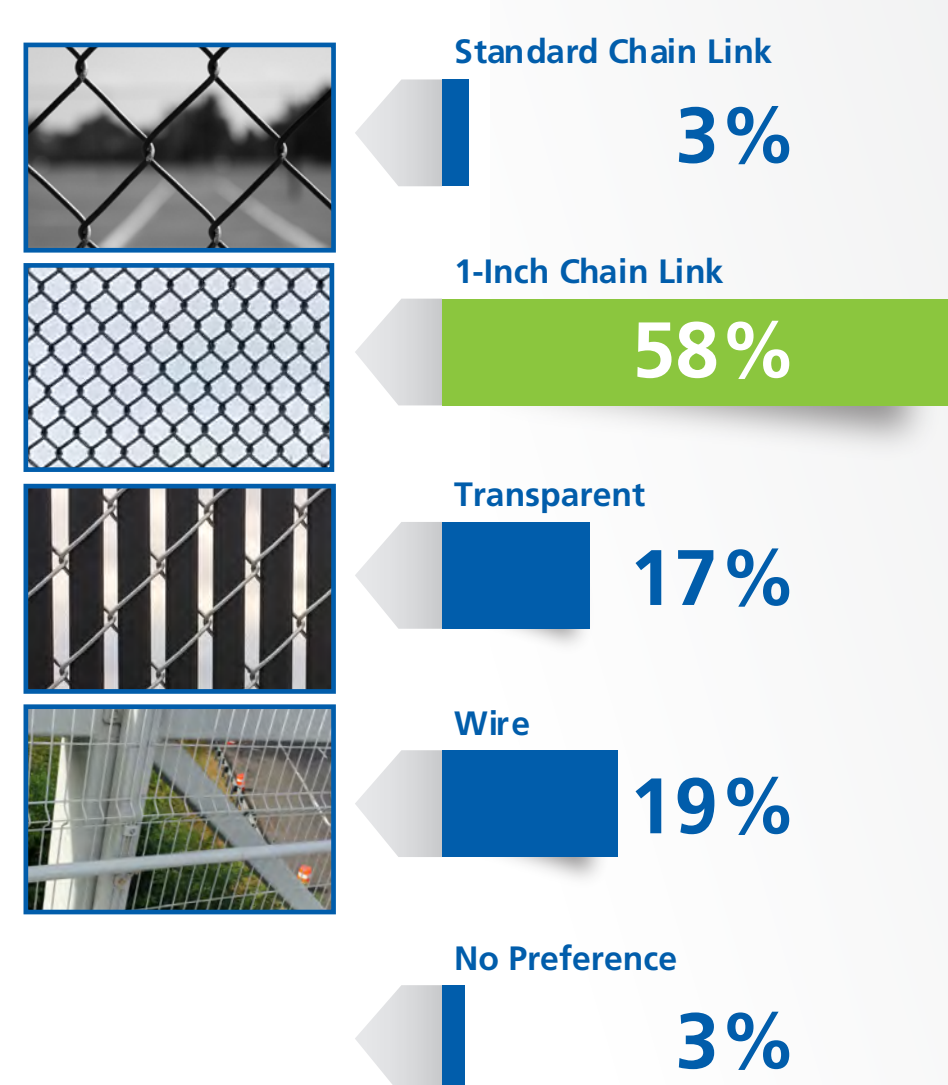
Bridge Roof Options



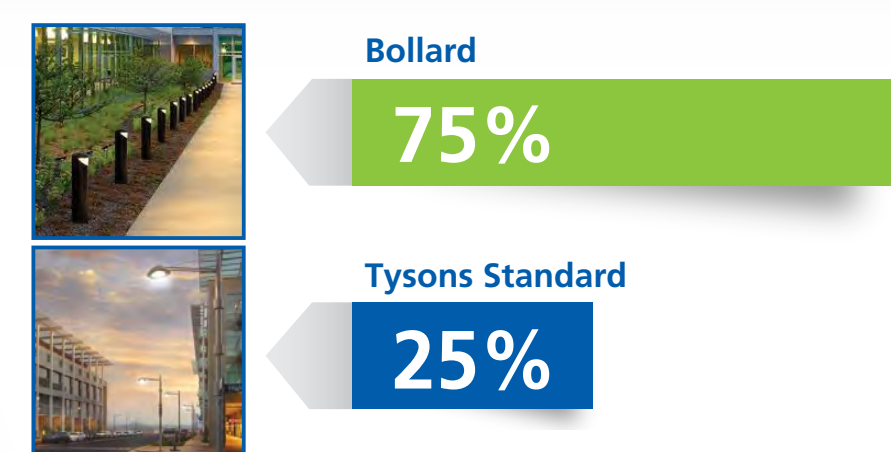
Soundwall Options



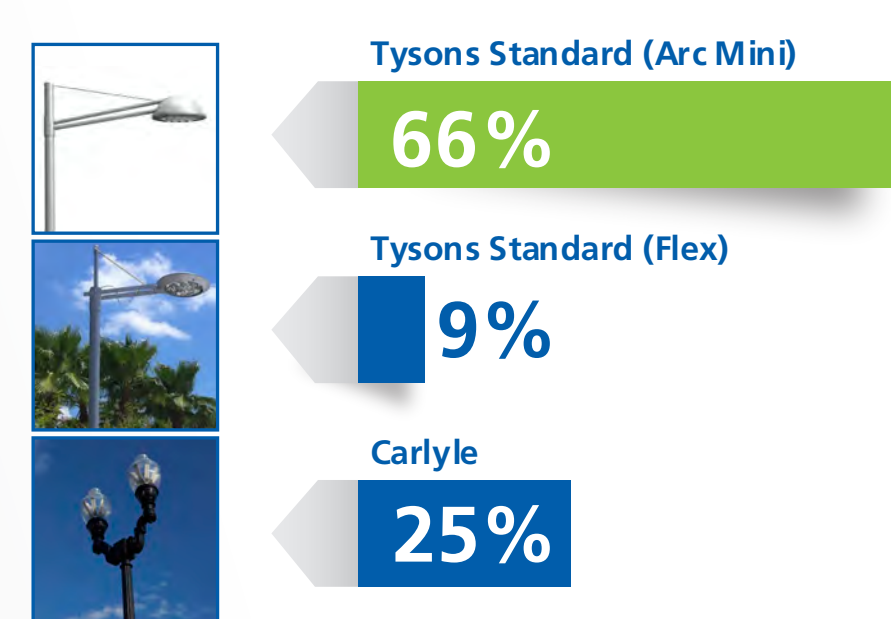
Fencing Options



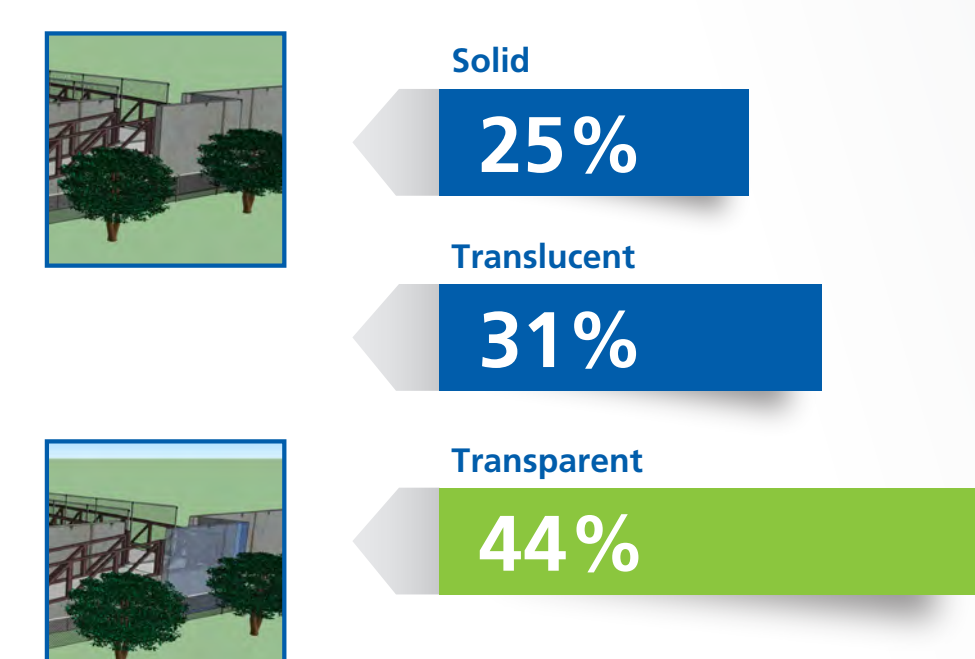
Lighting for Shared Use Path



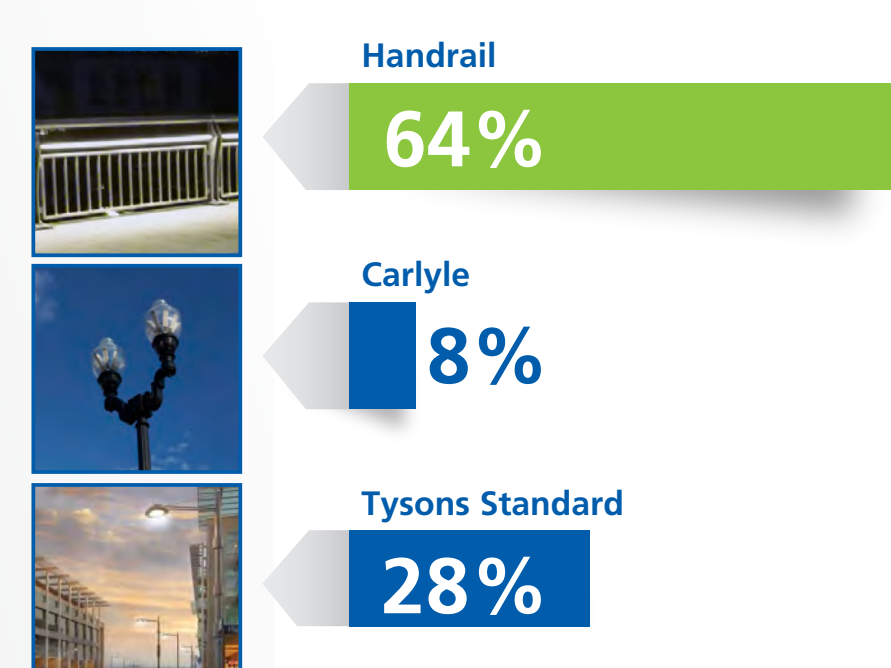
Old Meadow Road Lighting Options



Soundwall Opacity Options



Lighting Options on Bridge



Selected Design Elements



Bridge Type
Tysons-Style Truss



Lighting on Bridge
Handrail



Bridge Roof
No Roof




Bridge Pier
Hammer Head With Rectangular Column




Lighting for Shared Use Path
Bollard



Soundwall
Translucent — Sky Blue



Stamped Texture
Rustic Brick



Lighting for Old Meadow Road
Tysons Standard



Fencing
1-inch Chain Link