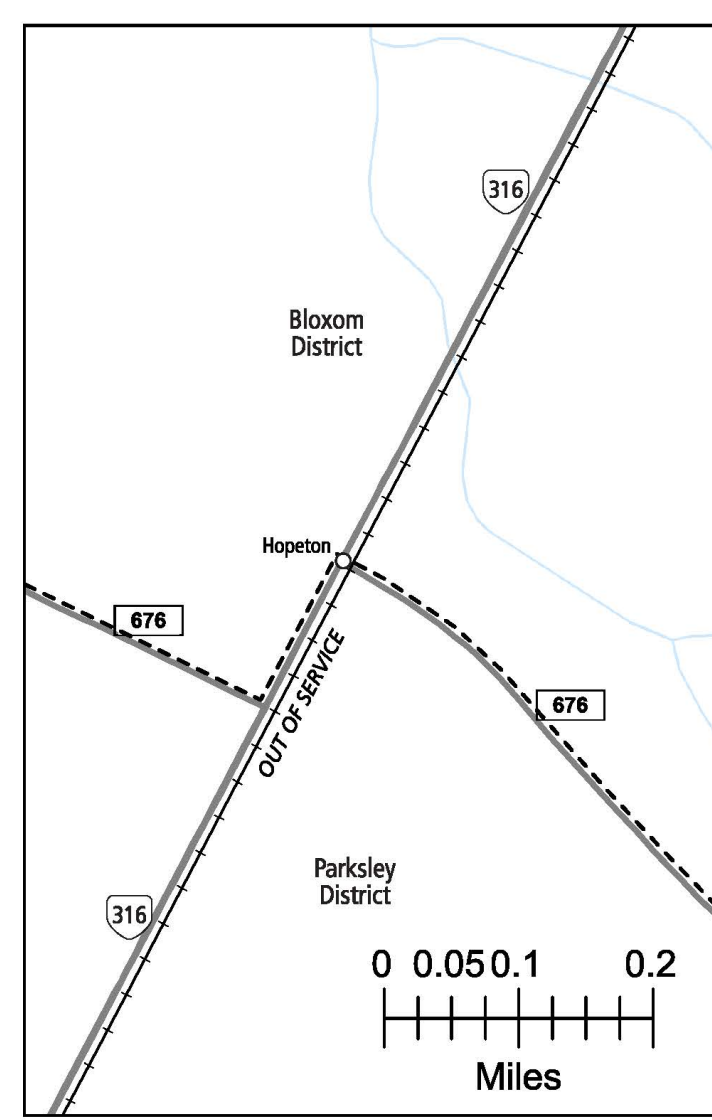
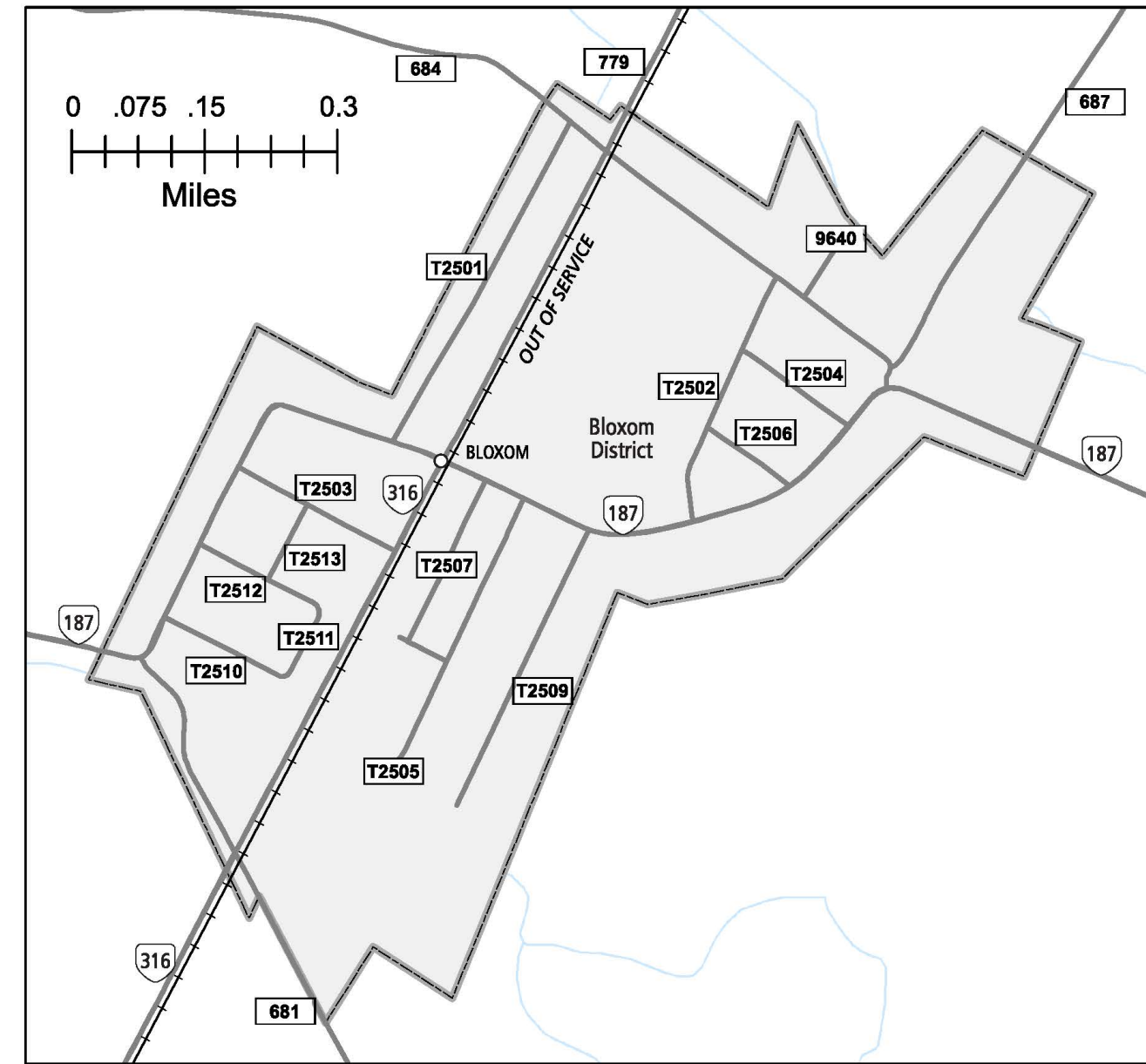


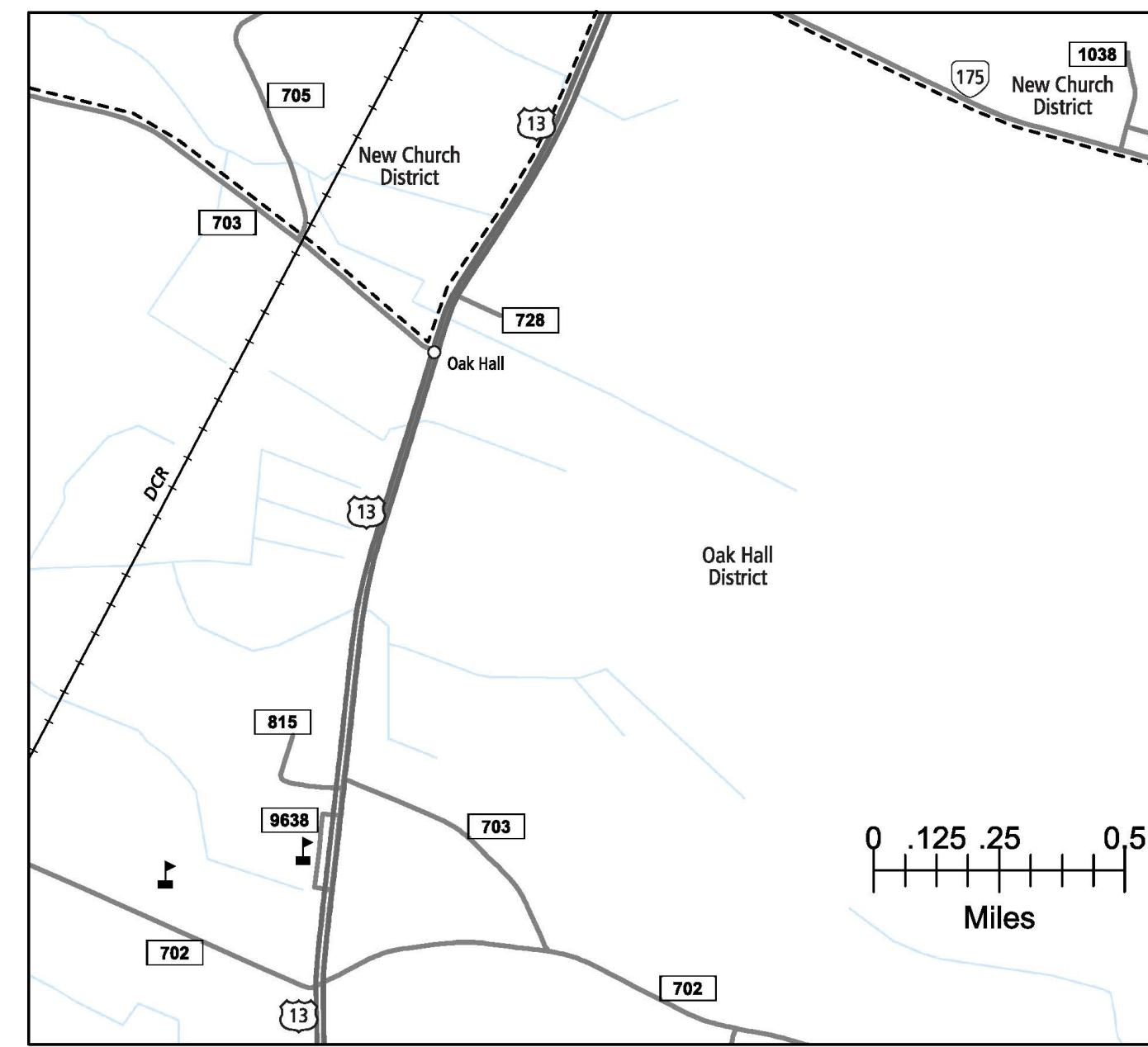
3 SAXIS AREA



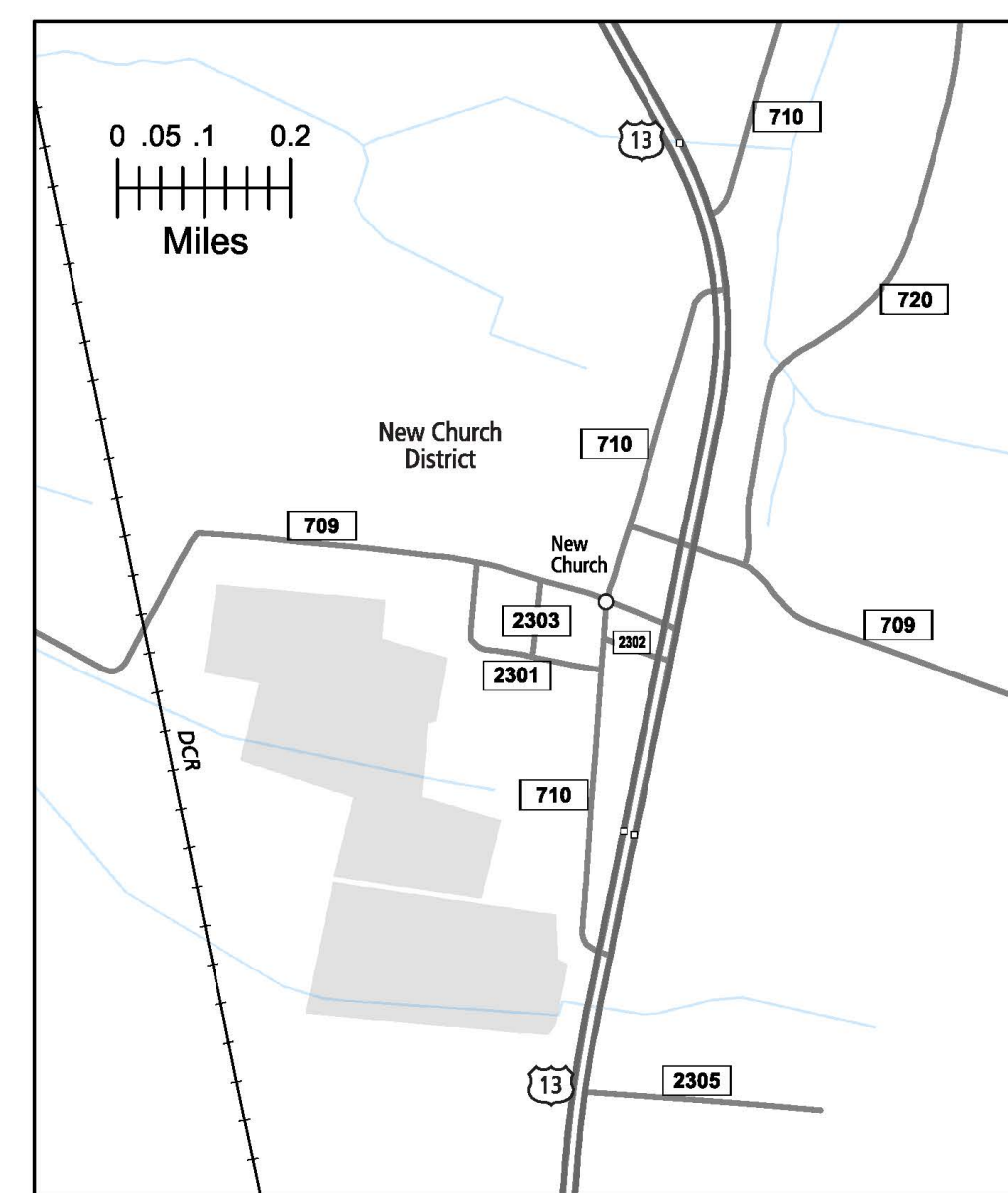
15 HOPETON AREA



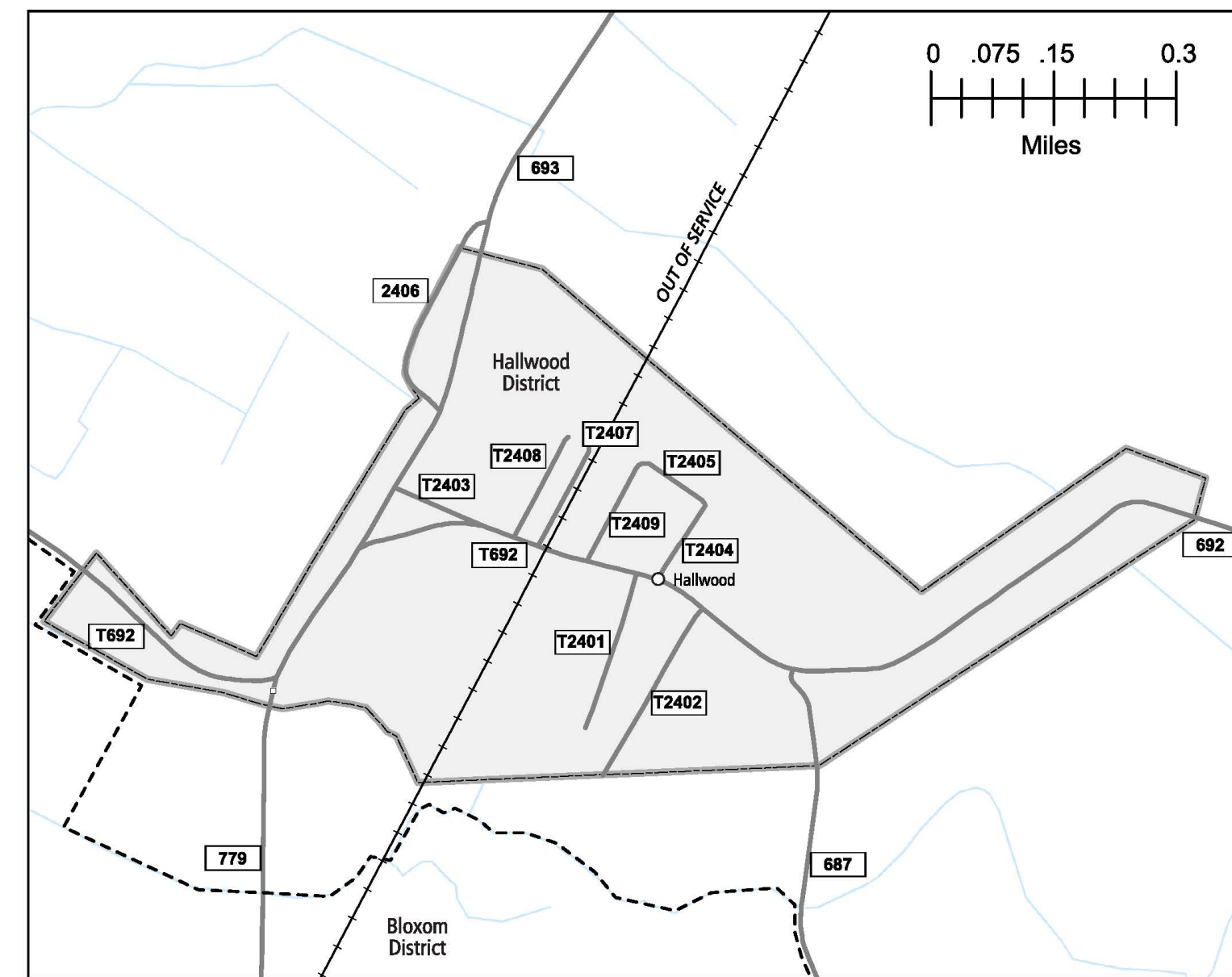
14 BLOXOM AREA



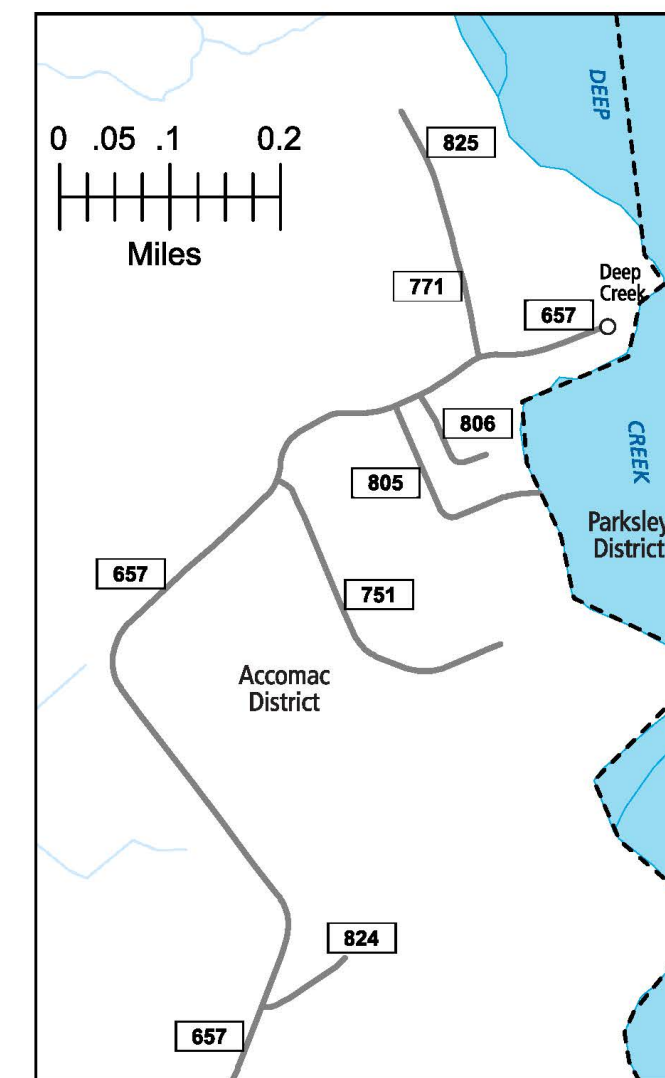
12 OAK HALL AREA



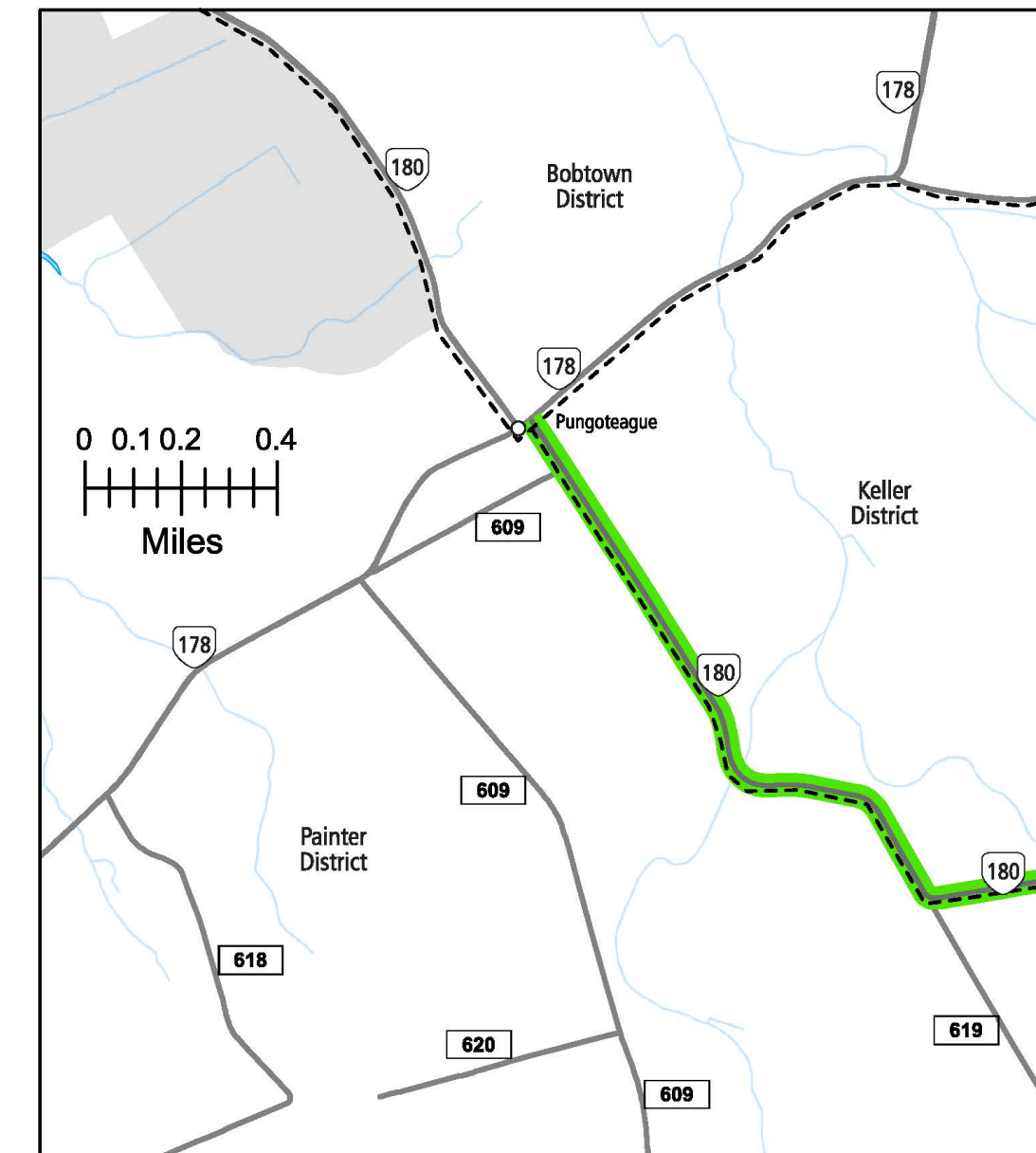
4 NEW CHURCH AREA



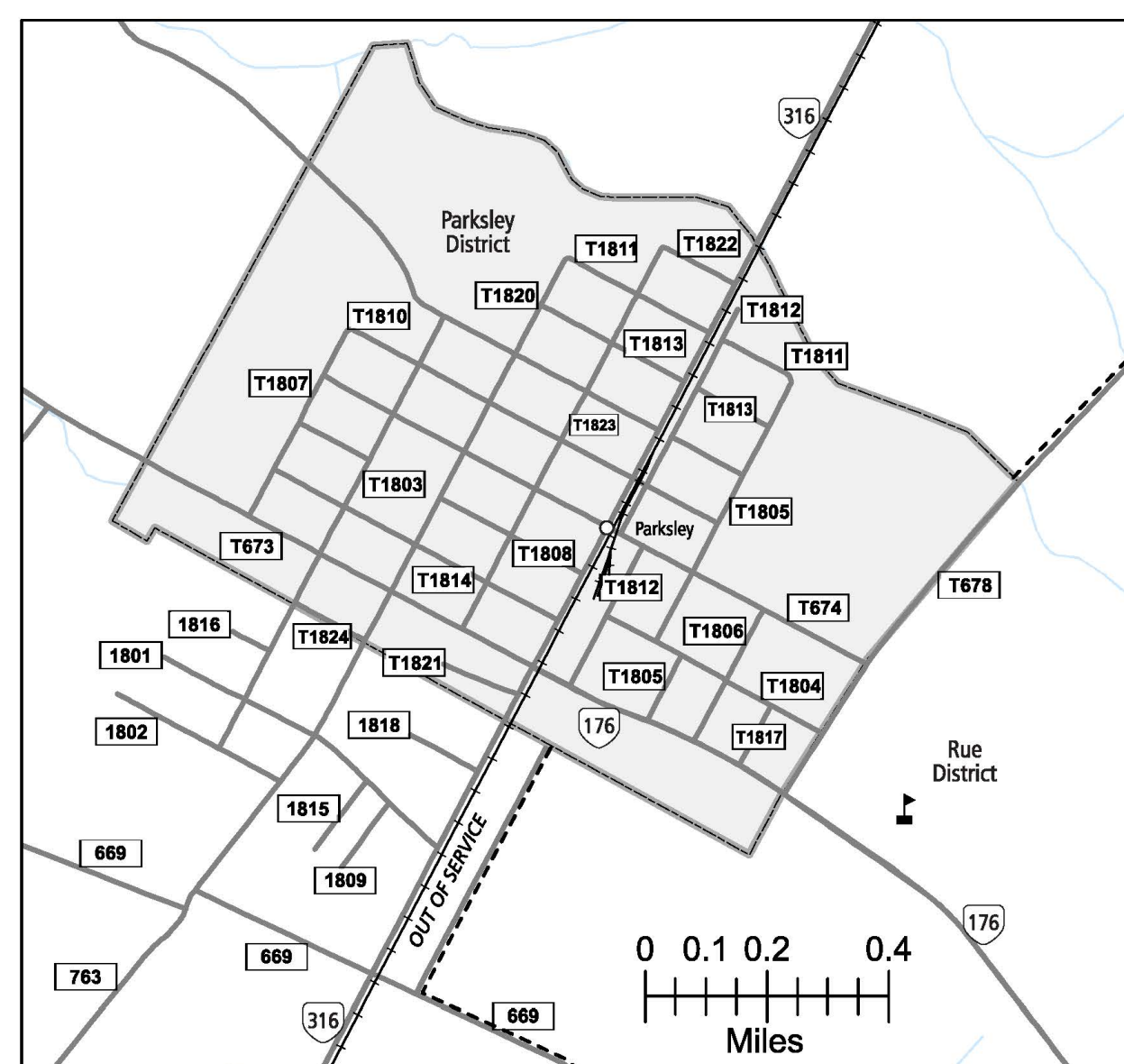
13 HALLWOOD AREA



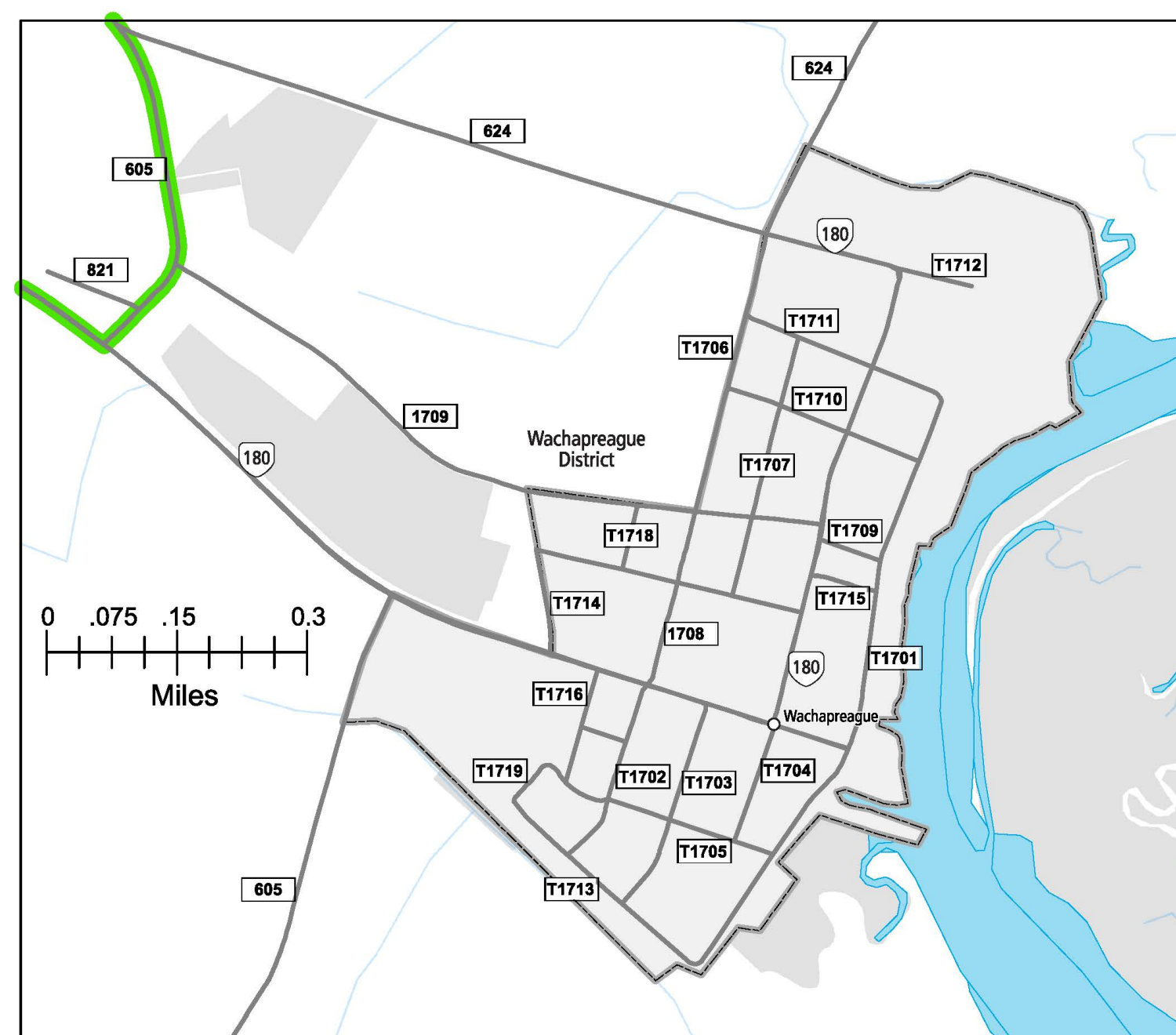
16 DEEP CREEK AREA



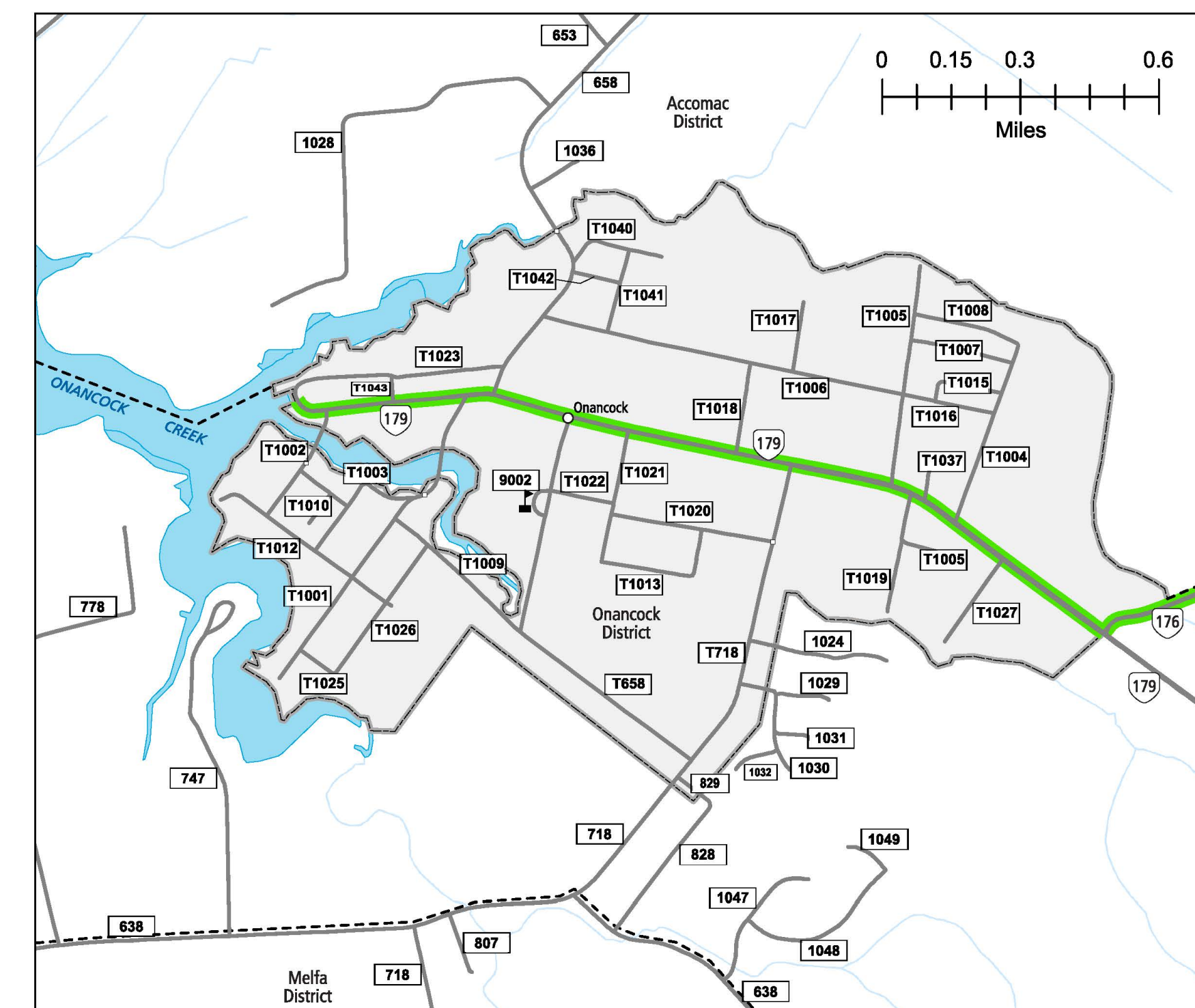
7 PUNGOTEAGUE AREA



5 PARKSLEY AREA




11 WACHAPREAGUE AREA

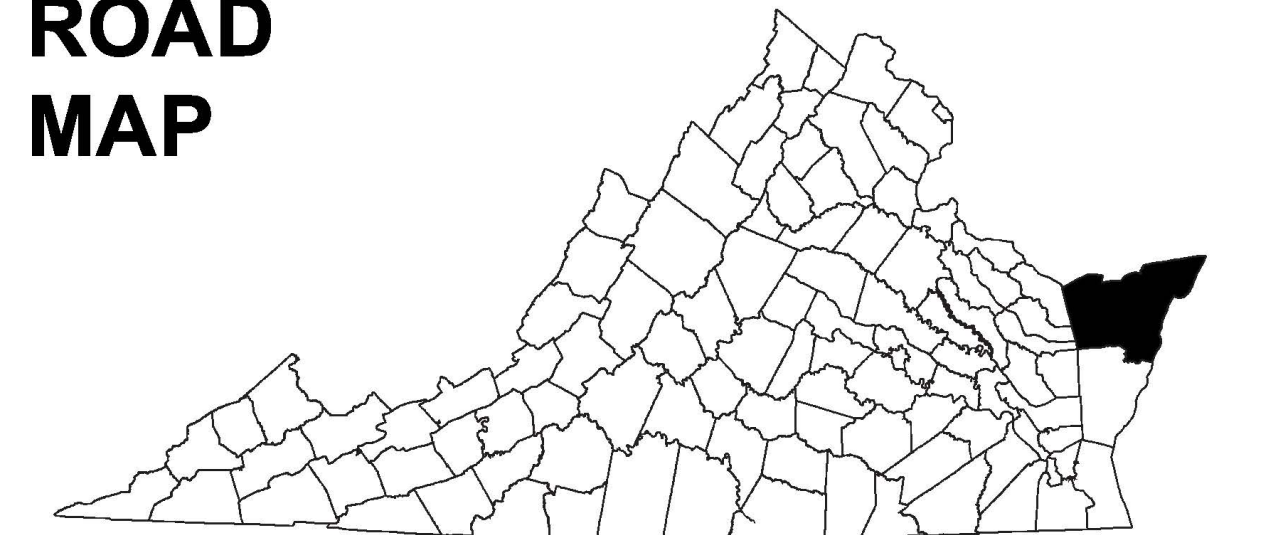


9 ONANCOCK AREA

ACCOMACK COUNTY, VA



COUNTY ROAD MAP



ACCOMACK COUNTY

ROAD CLASSIFICATIONS

- Frontage Road
- Secondary Route
- State Route
- U.S. Route
- Urban Road
- LightSurface
- DividedHwyInterstate
- AllWeatherSurface
- Unsurfaced
- otherSurface
- BikeRoutes
- AppalachianTrail
- Scenic Roads

MISCELLANEOUS

- Schools
- Seaports
- Park_RideLots

AIRPORTS

- Commercial
- General
- Military

RAILROADS

- Metro
- VARailroads
- Park_N_Ride

BOUNDARIES

- MilitaryAreas
- MagisterialDistricts
- Incorp_Areas
- Natural_LandCover

Additional ROAD CLASSIFICATION (Post 2019)

Hard-surface

The accuracy or completeness of this map is not guaranteed or warranted. Map depicts state-maintained highway network as of May 1, 2021. Copyright © 2021 by Commonwealth of Virginia Department of Transportation, All Rights Reserved

SUPPLEMENT SHEET A

AN INVENTORY OF STATE MAINTAINED ROADS