
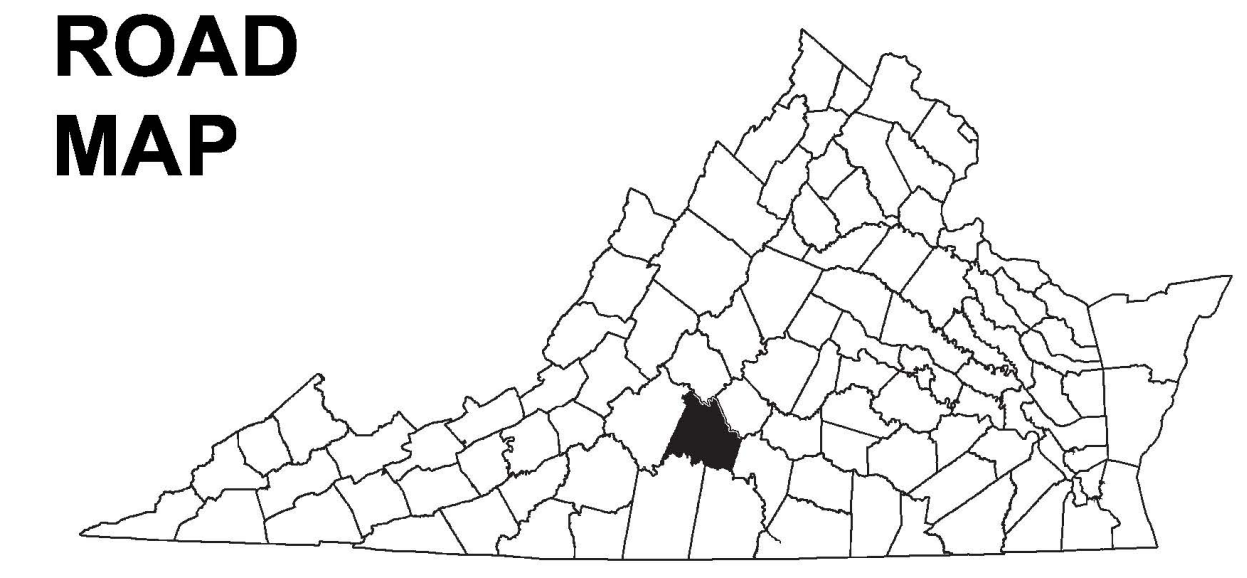


CAMPBELL COUNTY, VA

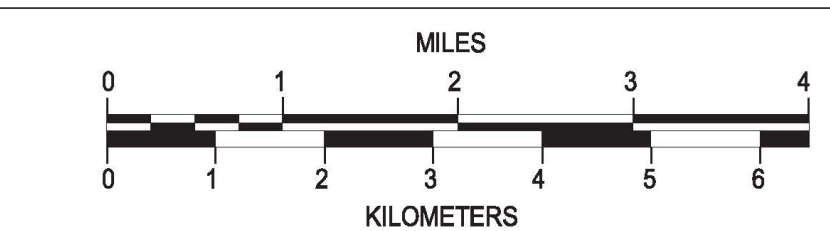


COUNTY ROAD MAP



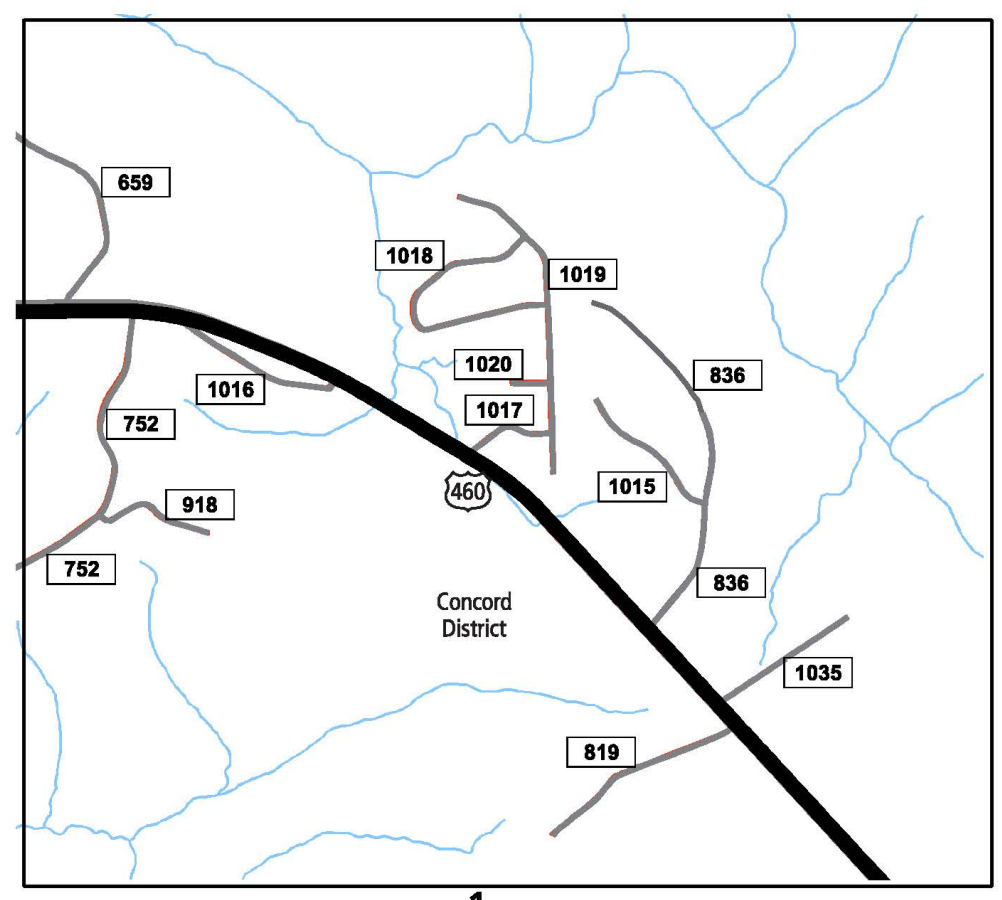
CAMPBELL COUNTY

- | | |
|-----------------------------|----------------------|
| ROAD CLASSIFICATIONS | MISCELLANEOUS |
| Frontage Road | Schools |
| Secondary Route | Seaports |
| State Route | Park_RideLots |
| U.S. Route | AIRPORTS |
| Urban Road | Commercial |
| LightSurface | General |
| DividedHwyInterstate | Military |
| AllWeatherSurface | RAILROADS |
| Unsurfaced | Metro |
| otherSurface | VARailroads |
| BikeRoutes | Park_N_Ride |
| AppalachianTrail | BOUNDARIES |
| Scenic Roads | MilitaryAreas |
| | MagisterialDistricts |
| | Incorp_Areas |
| | Natural_LandCover |
- Additional ROAD CLASSIFICATION (Post 2019)
Hard-surface

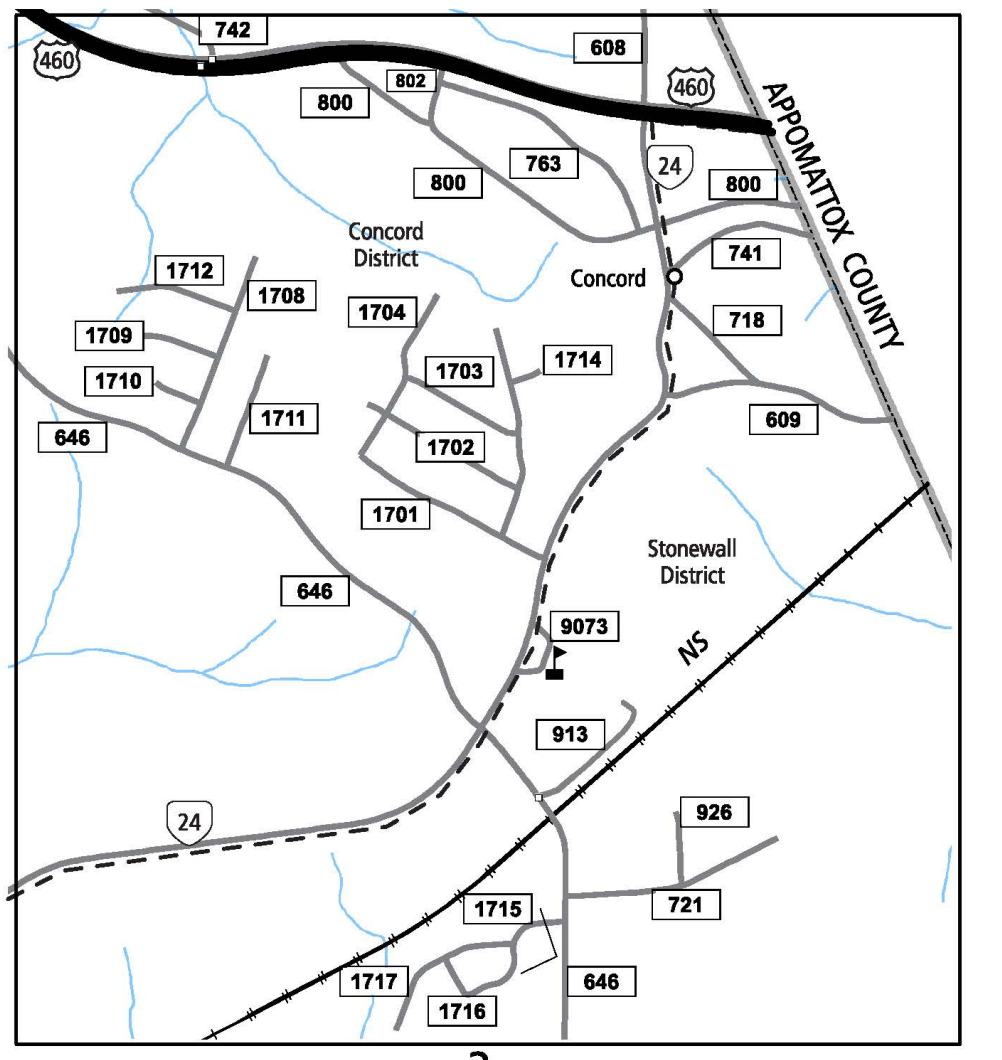


The accuracy or completeness of this map is not guaranteed or warranted. Map depicts state-maintained highway network as of May 1, 2021. Copyright © 2021 by Commonwealth of Virginia Department of Transportation, All Rights Reserved

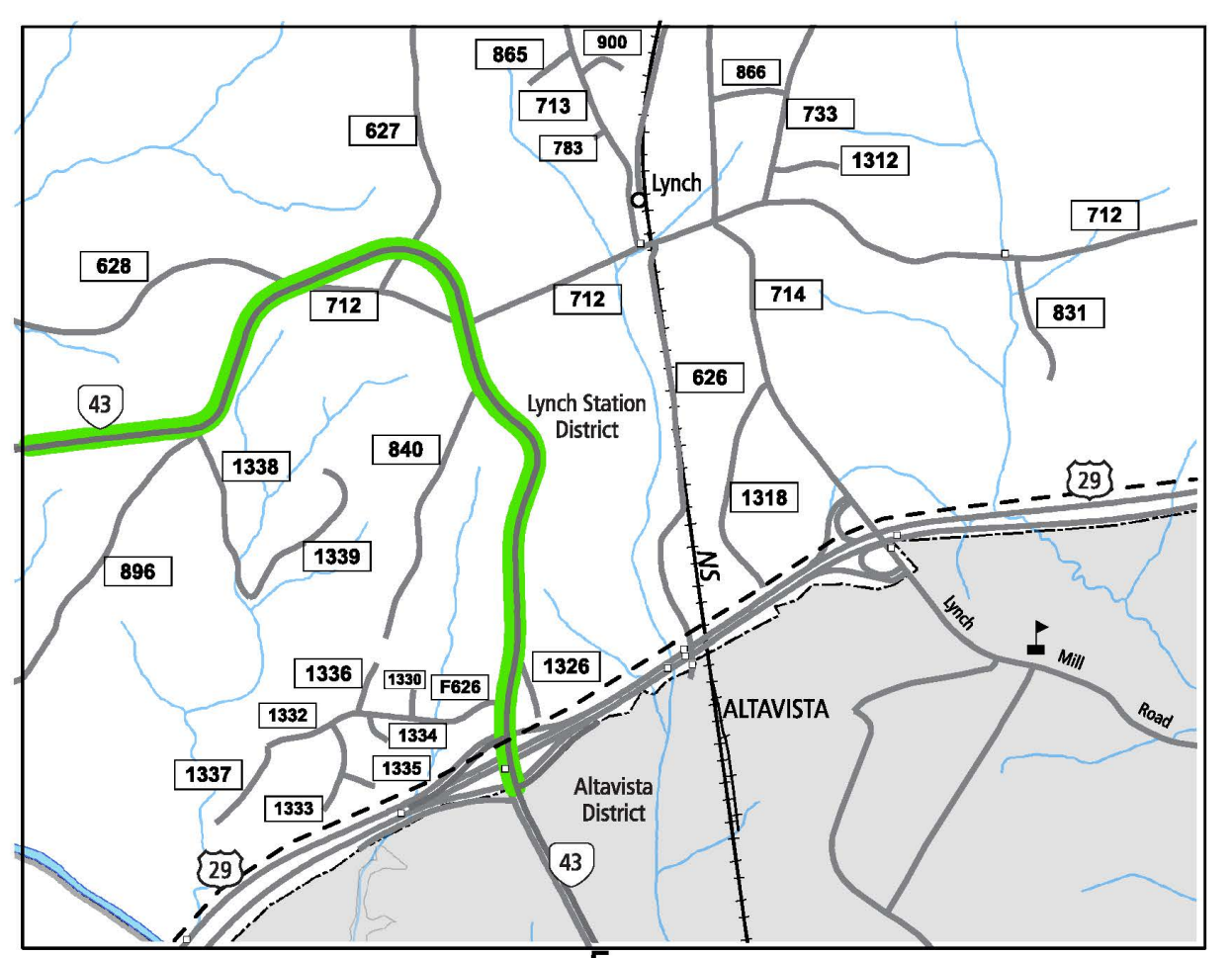
AN INVENTORY OF STATE MAINTAINED ROADS



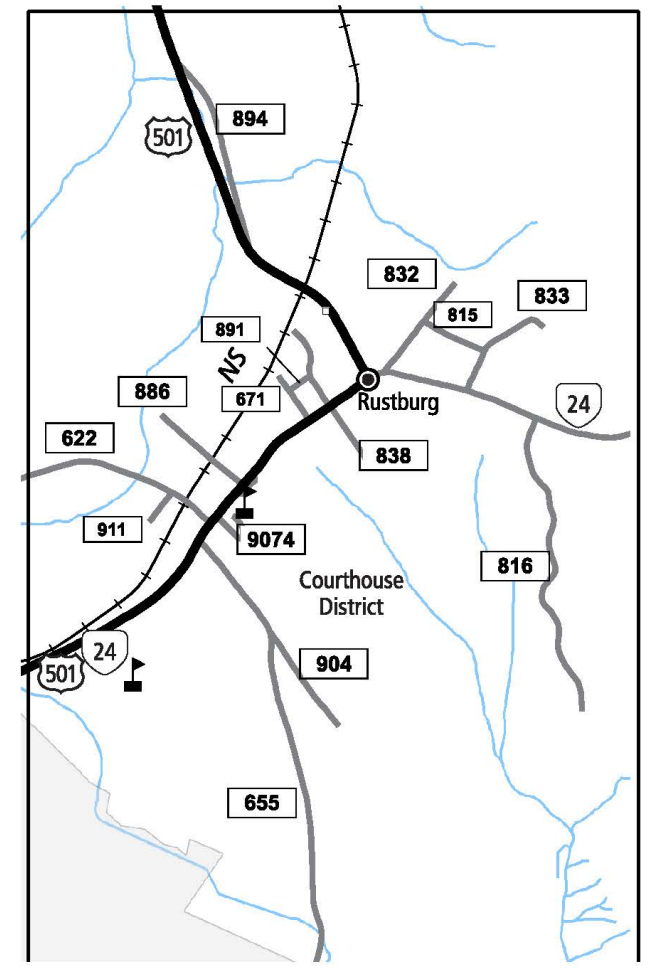
1 AREA EAST OF LYNCHBURG (four times map scale)



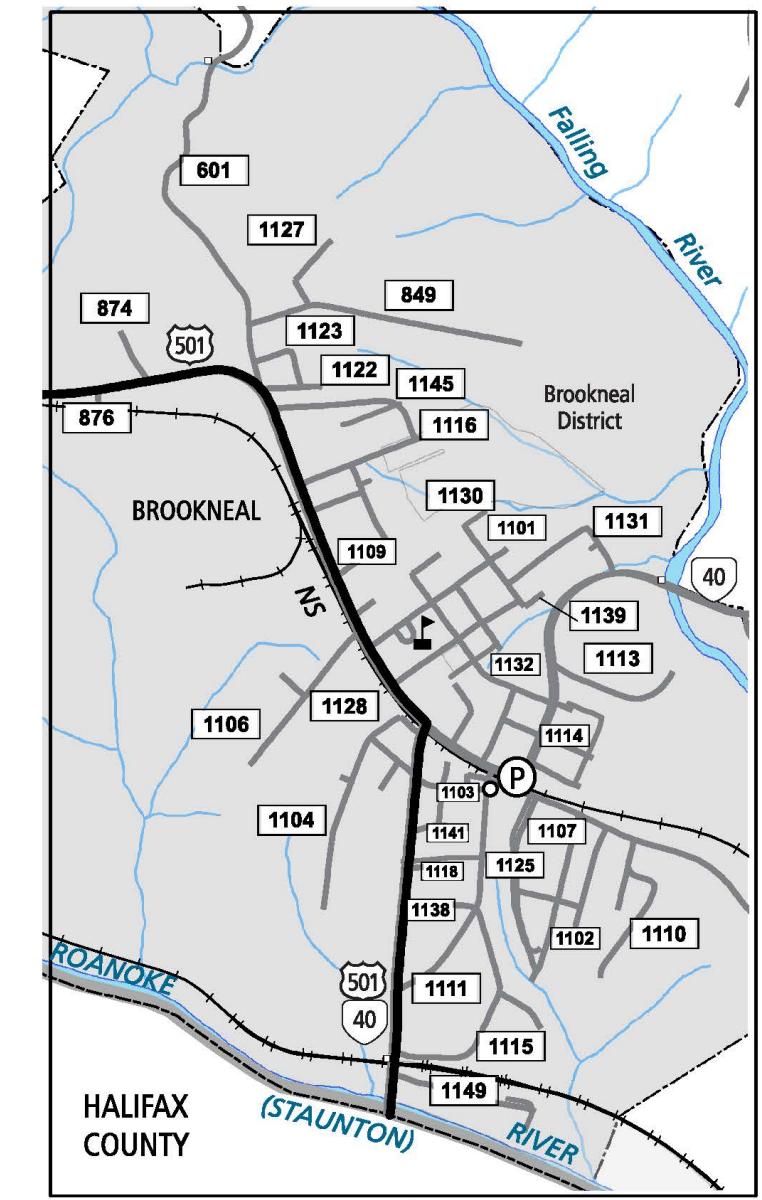
2 CONCORD AREA (four times map scale)



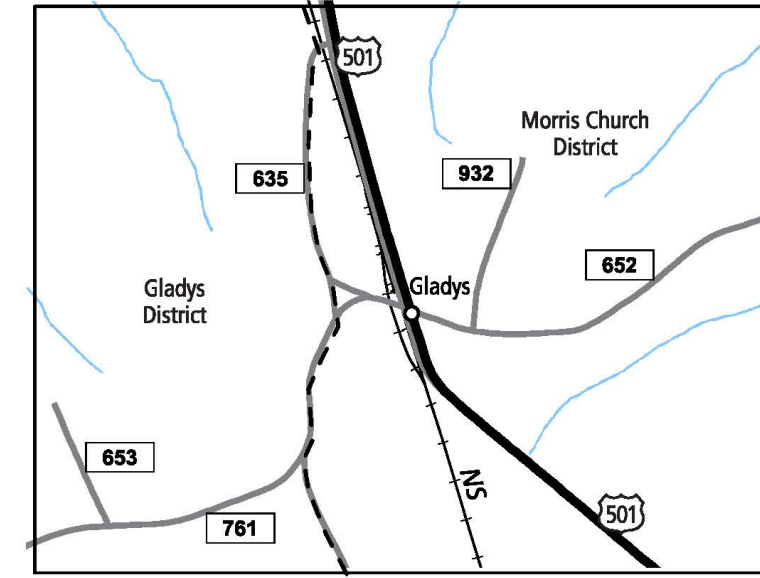
5 ALTAVISTA AND LYNCH AREA (four times map scale)



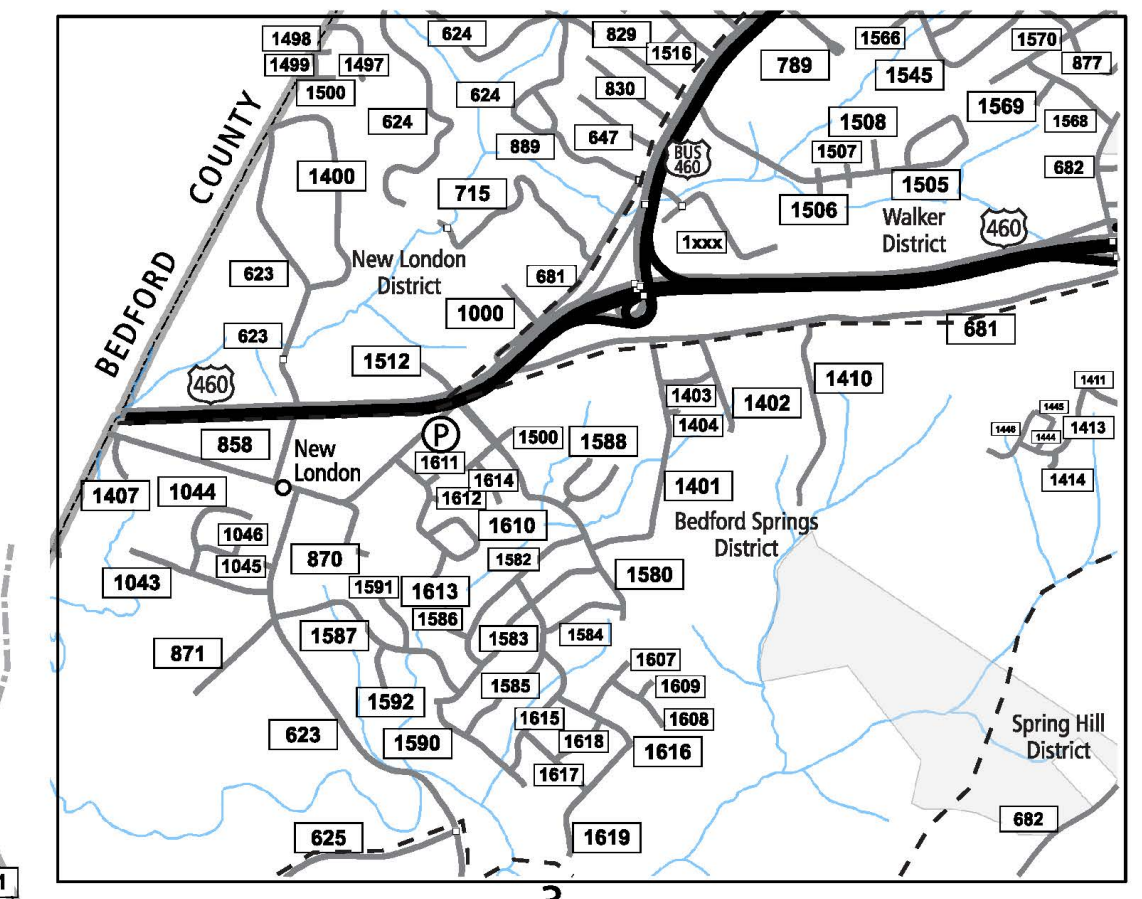
4 RUSTBURG AREA (four times map scale)



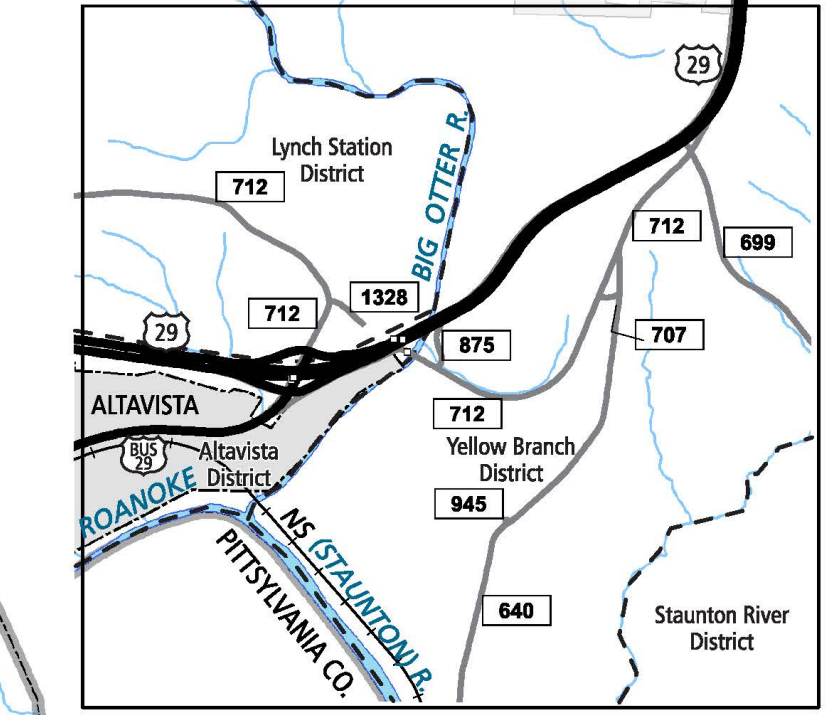
9 BROOKNEAL AREA (four times map scale)



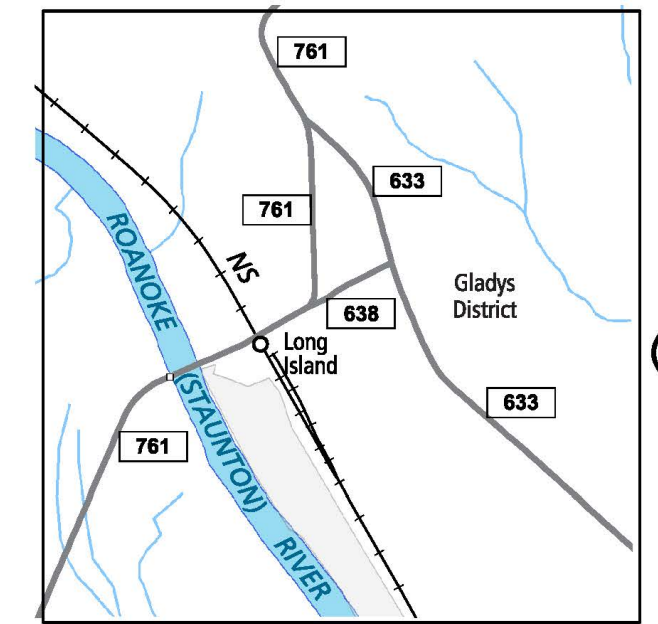
7 GLADYS AREA (four times map scale)



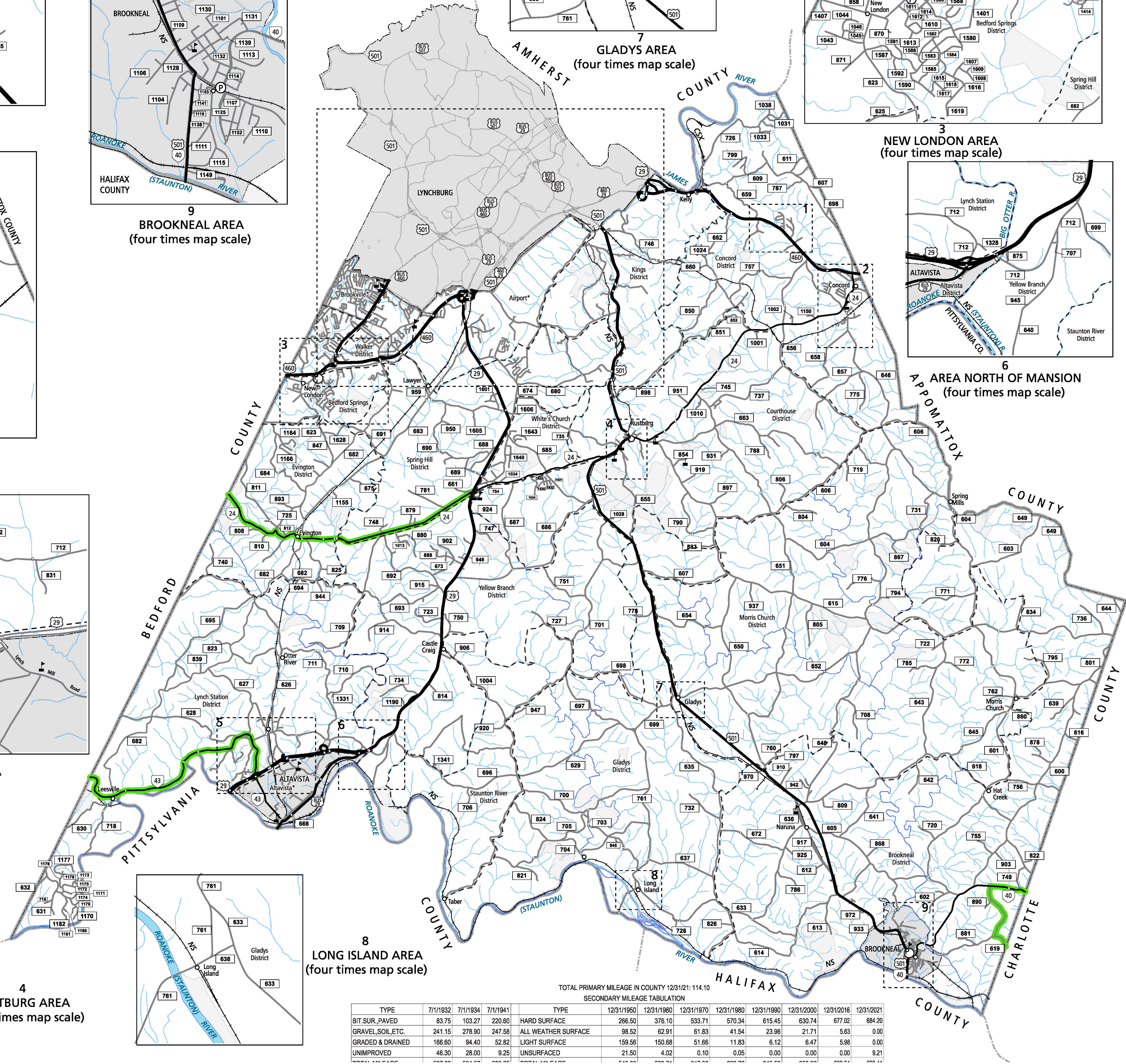
3 NEW LONDON AREA (four times map scale)



6 AREA NORTH OF MANSION (four times map scale)



8 LONG ISLAND AREA (four times map scale)



TOTAL PRIMARY MILEAGE IN COUNTY 12/31/21: 114.10
SECONDARY MILEAGE TABULATION

TYPE	7/1/1932	7/1/1934	7/1/1941	TYPE	12/31/1950	12/31/1960	12/31/1970	12/31/1980	12/31/1990	12/31/2000	12/31/2016	12/31/2021
BIT_SUR_PAVED	83.75	103.27	220.60	HARD SURFACE	266.50	376.10	533.71	570.34	615.45	630.74	677.02	684.20
GRAVEL_SOIL_ETC.	241.15	278.90	247.58	ALL WEATHER SURFACE	98.52	62.91	61.83	41.54	23.96	21.71	5.63	0.00
GRADED & DRAINED	166.60	94.40	52.82	LIGHT SURFACE	159.56	150.68	51.66	11.83	6.12	6.47	5.98	0.00
UNIMPROVED	46.30	28.00	9.25	UNSURFACED	21.50	4.02	0.10	0.05	0.00	0.00	0.00	9.21