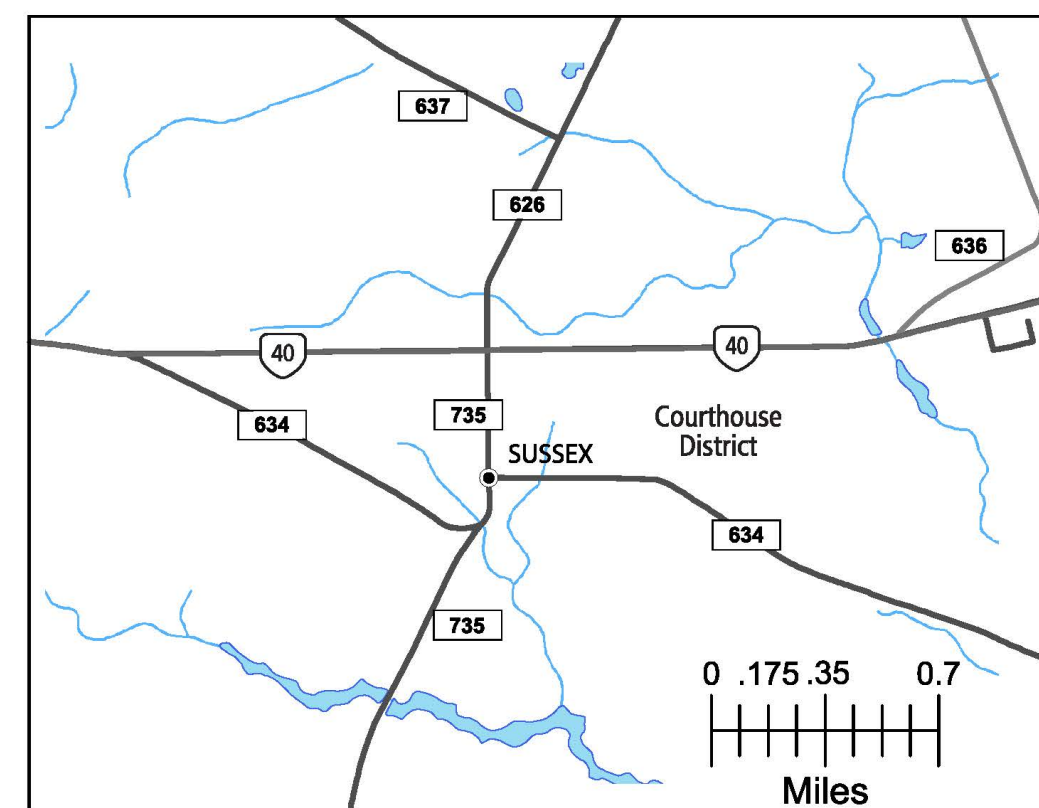
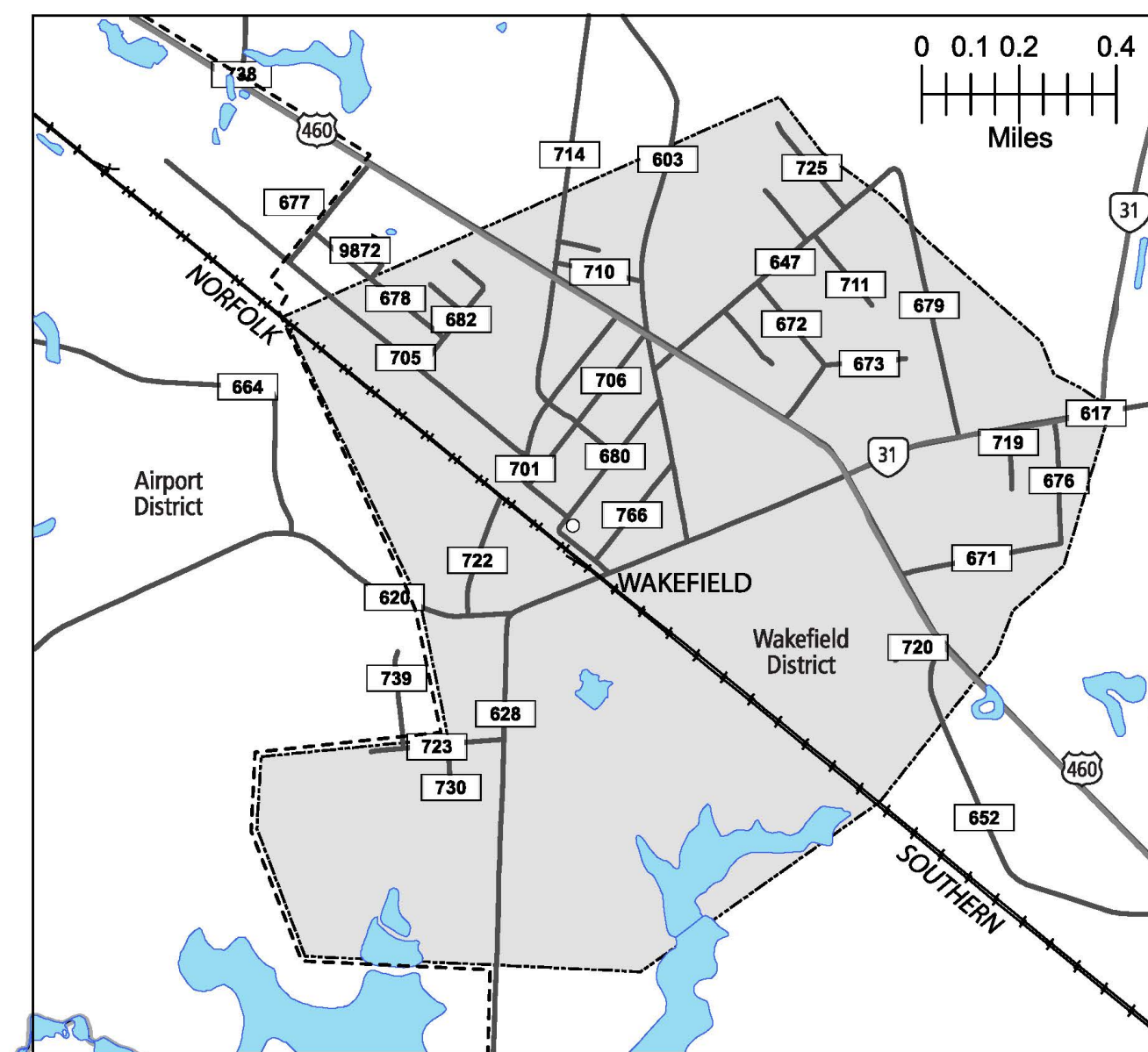


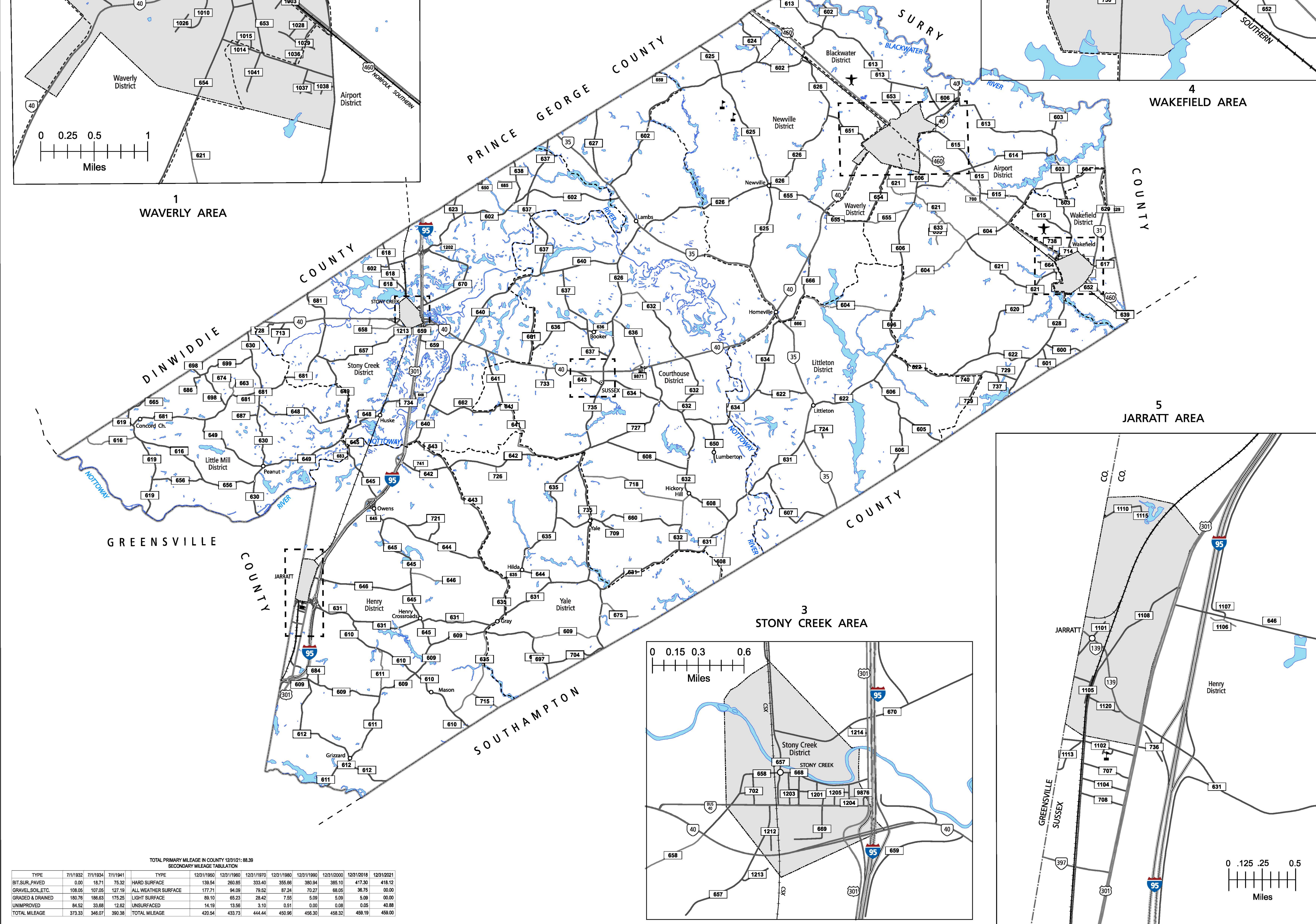
1 WAVERLY AREA



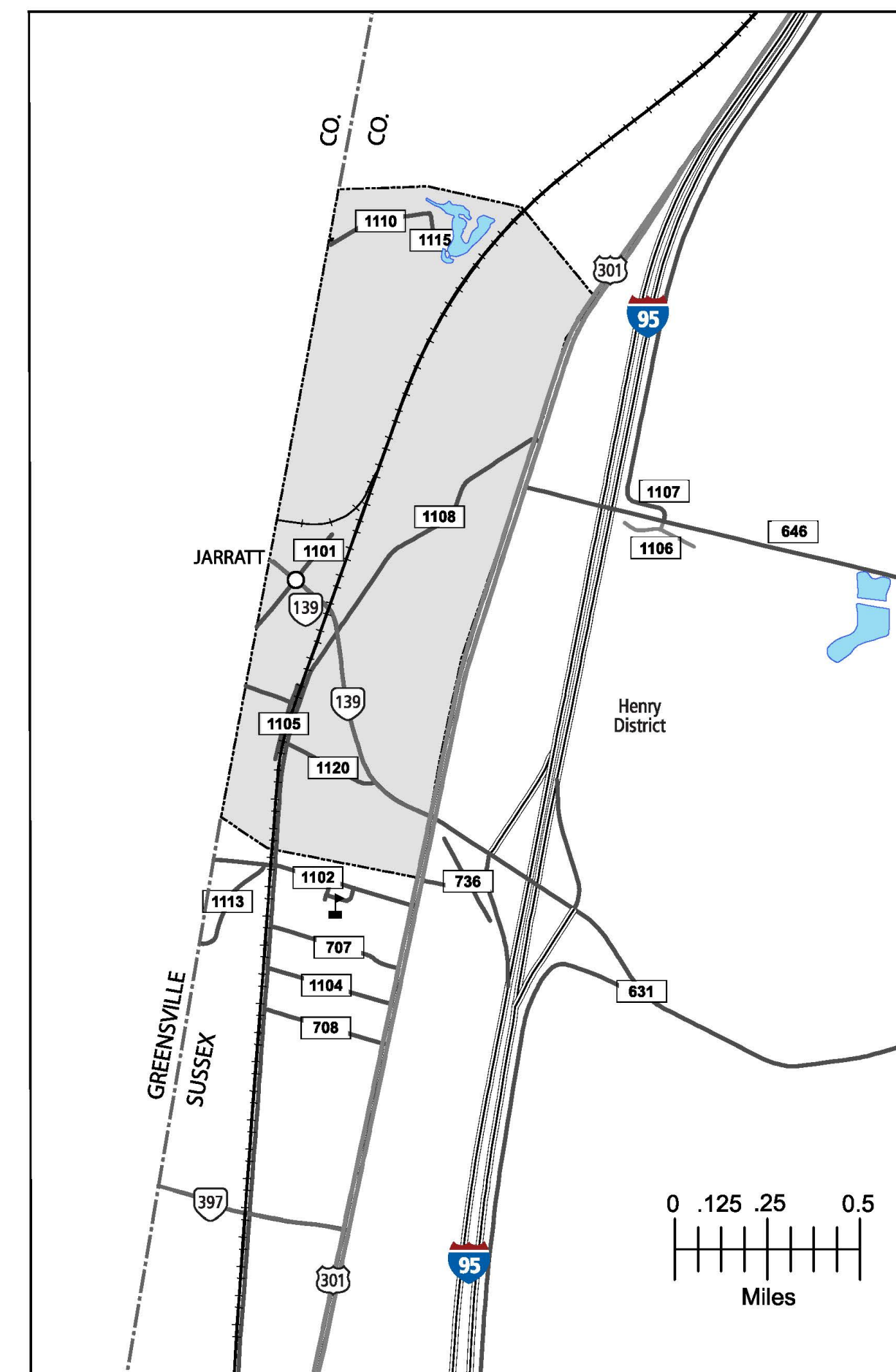
2 SUSSEX AREA



4 WAKEFIELD AREA





3 STONY CREEK AREA

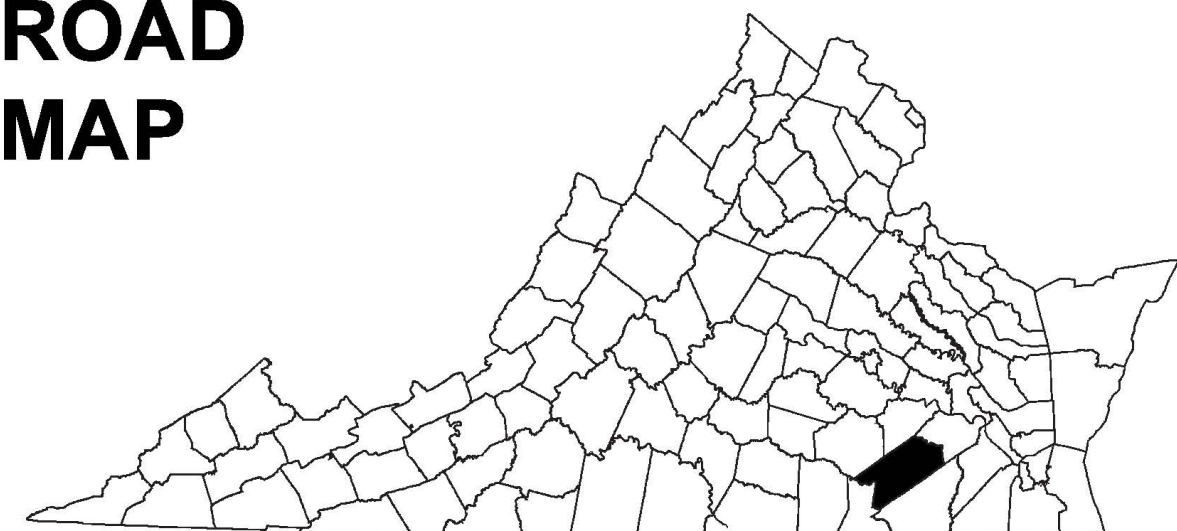


5 JARRATT AREA

**SUSSEX COUNTY, VA**

**COUNTY ROAD MAP**

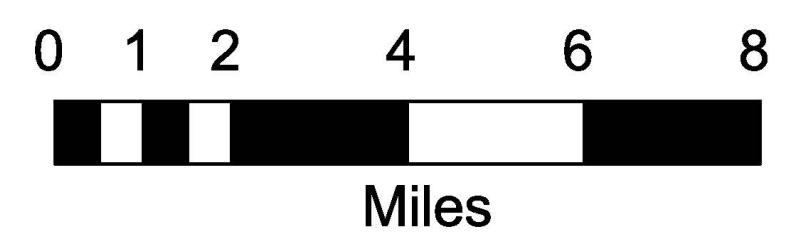


**SUSSEX COUNTY**

<b>ROAD CLASSIFICATIONS</b>	<b>MISCELLANEOUS</b>
Frontage Road	Schools
Secondary Route	Seaports
State Route	Park_RideLots
U.S. Route	<b>AIRPORTS</b>
Urban Road	Commercial
LightSurface	General
DividedHwyInterstate	Military
AllWeatherSurface	<b>RAILROADS</b>
Unsurfaced	Metro
otherSurface	VARailroads
BikeRoutes	Park_N_Ride
AppalachianTrail	<b>BOUNDARIES</b>
Scenic Roads	MilitaryAreas
	MagisterialDistricts
	Incorp_Areas
	Natural_LandCover

Additional ROAD CLASSIFICATION (Post 2019)

Hard-surface



The accuracy or completeness of this map is not guaranteed or warranted. Map depicts state-maintained highway network as of May 1, 2021. Copyright © 2021 by Commonwealth of Virginia Department of Transportation, All Rights Reserved

AN INVENTORY OF STATE MAINTAINED ROADS

TOTAL PRIMARY MILEAGE IN COUNTY 12/31/21: 88.39

SECONDARY MILEAGE TABULATION

TYPE	7/1/2021	7/1/2024	7/1/2027	7/1/2030	7/1/2033	7/1/2036	7/1/2039	7/1/2042	7/1/2045	7/1/2048	7/1/2051
BIT SURF PAVED	0.00	18.71	75.32	138.54	260.85	333.40	355.86	380.94	385.10	417.30	418.12
GRAVEL/SOILETC.	108.05	107.05	127.19	177.71	94.08	79.92	87.24	70.27	68.05	36.75	00.00
GRADED & DRAINED	84.52	33.88	12.62	89.10	65.23	28.42	7.55	5.09	5.09	5.09	00.00
UNIMPROVED	84.52	33.88	12.62	14.19	13.56	3.10	0.51	0.00	0.08	0.05	40.88
TOTAL MILEAGE	373.33	345.07	380.38	420.54	433.73	444.84	450.96	458.32	458.32	459.19	459.00