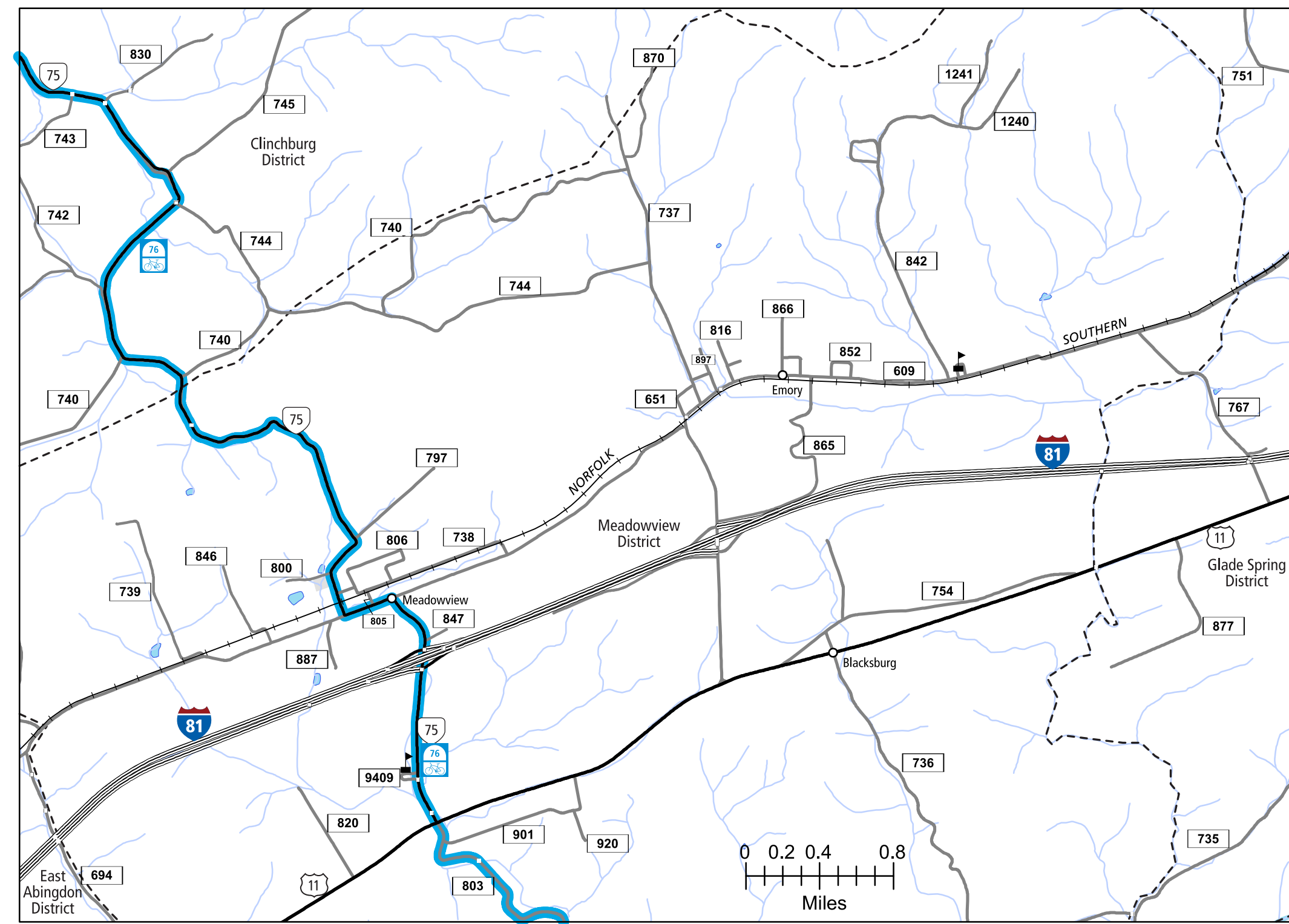
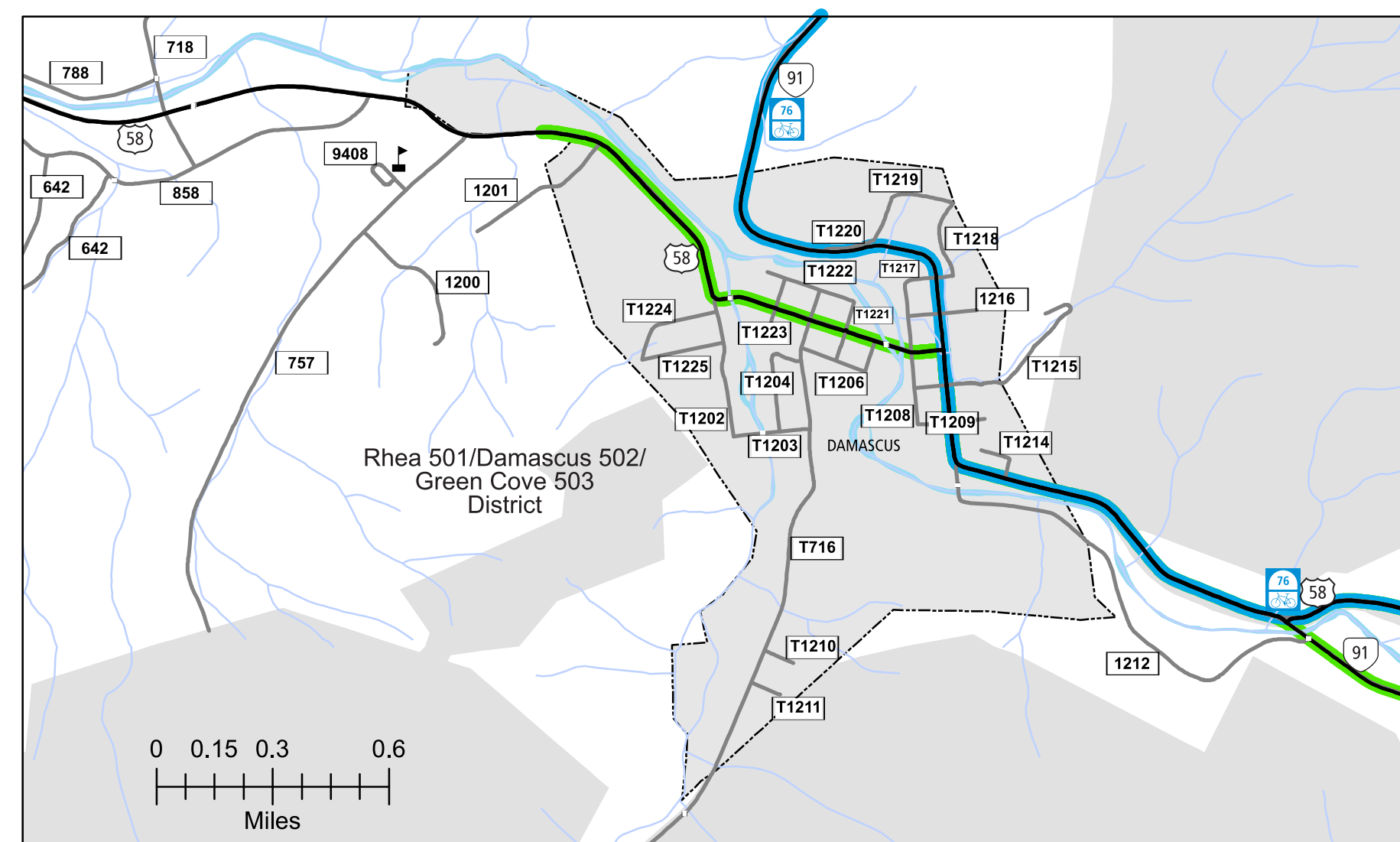


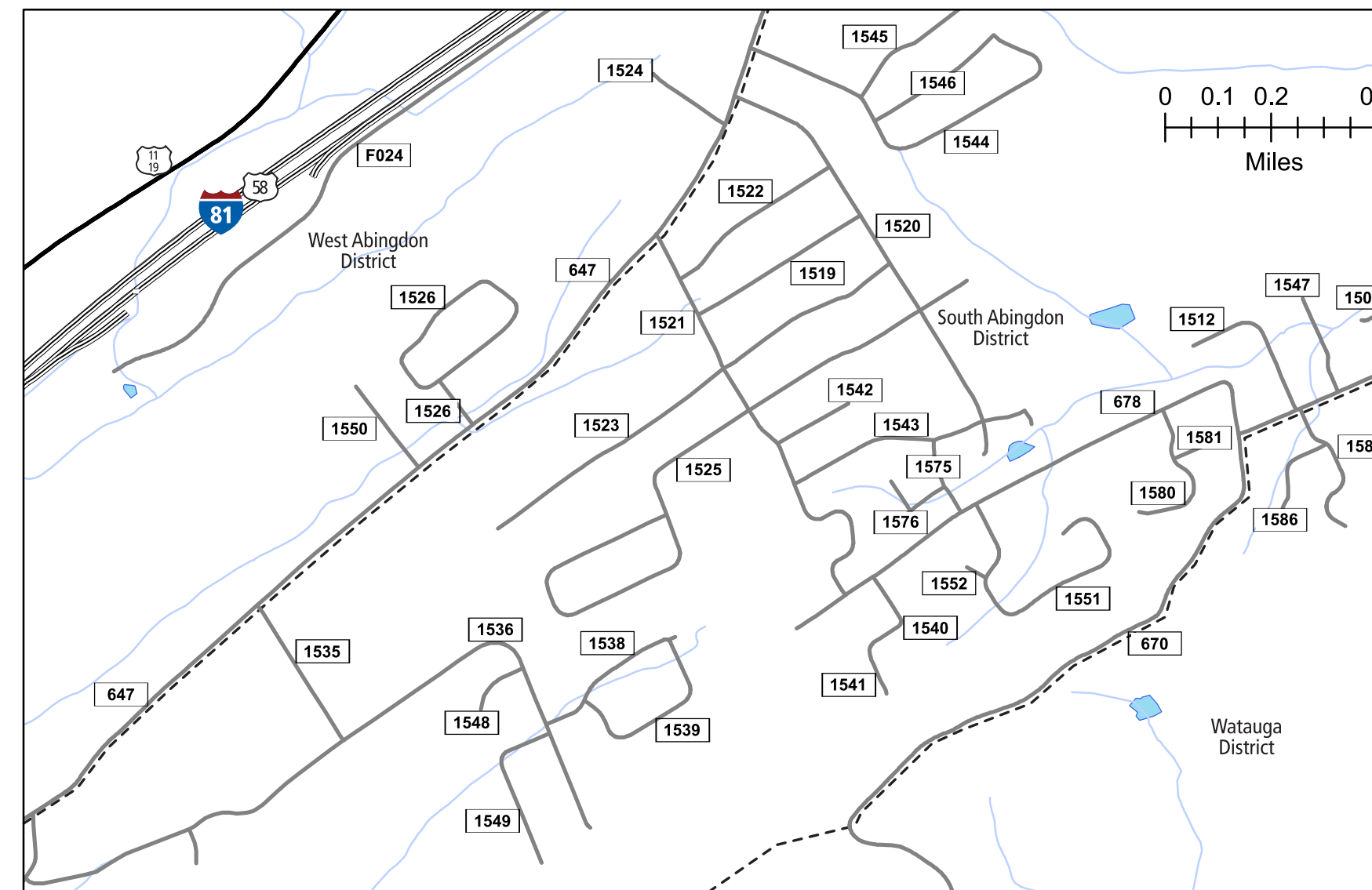
2
ABINGDON AREA



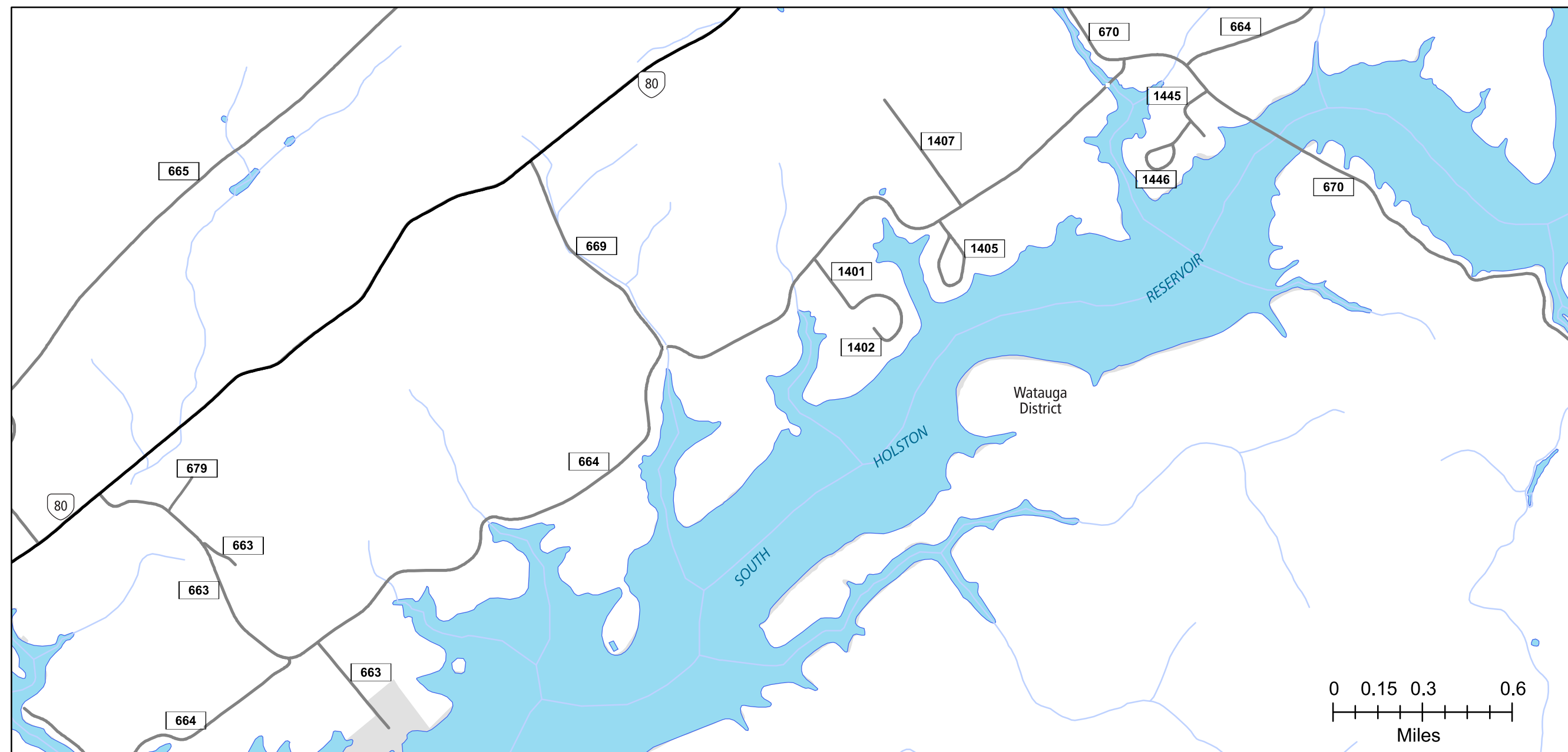
3
MEADOWVIEW AREA



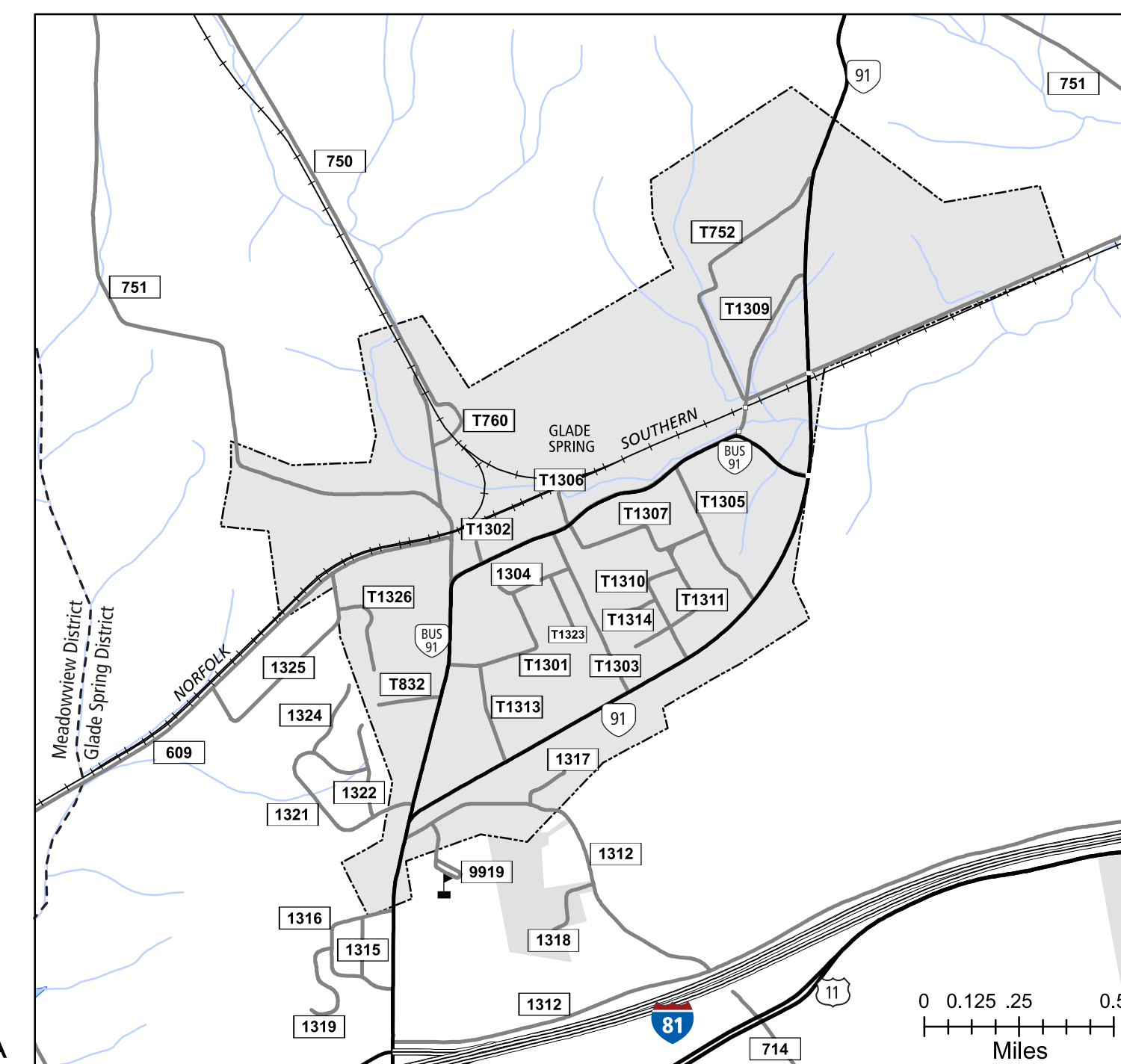
4
DAMASCUS AREA



7
WESTWOOD ESTATES AREA




9
SOUTH HOLSTON RESERVOIR AREA

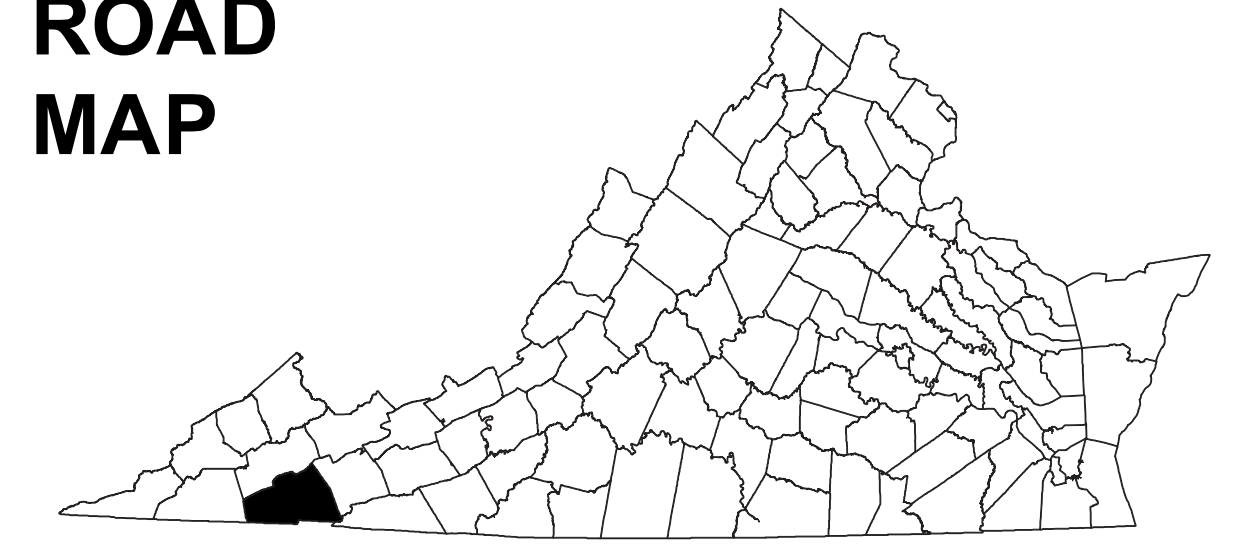


5
GLADE SPRING AREA

WASHINGTON COUNTY, VA



COUNTY
ROAD
MAP



WASHINGTON
COUNTY

ROAD CLASSIFICATIONS	MISCELLANEOUS
Frontage Road	Schools
Secondary Route	Seaports
State Route	Park_RideLots
U.S. Route	AIRPORTS
Urban Road	Commercial
LightSurface	General
DividedHwyInterstate	Military
AllWeatherSurface	RAILROADS
Unsurfaced	Metro
otherSurface	VARailroads
BikeRoutes	Park_N_Ride
AppalachianTrail	BOUNDARIES
Scenic Roads	MilitaryAreas
Additional ROAD CLASSIFICATION (Post 2019)	MagisterialDistricts
Hard-surface	Incorp_Areas
	Natural_LandCover

The accuracy or completeness of this map is not guaranteed or warranted.
Map depicts state-maintained highway network as of May 1, 2021.
Copyright © 2021 by Commonwealth of Virginia
Department of Transportation, All Rights Reserved

SUPPLEMENT SHEET B
AN INVENTORY OF STATE MAINTAINED ROADS