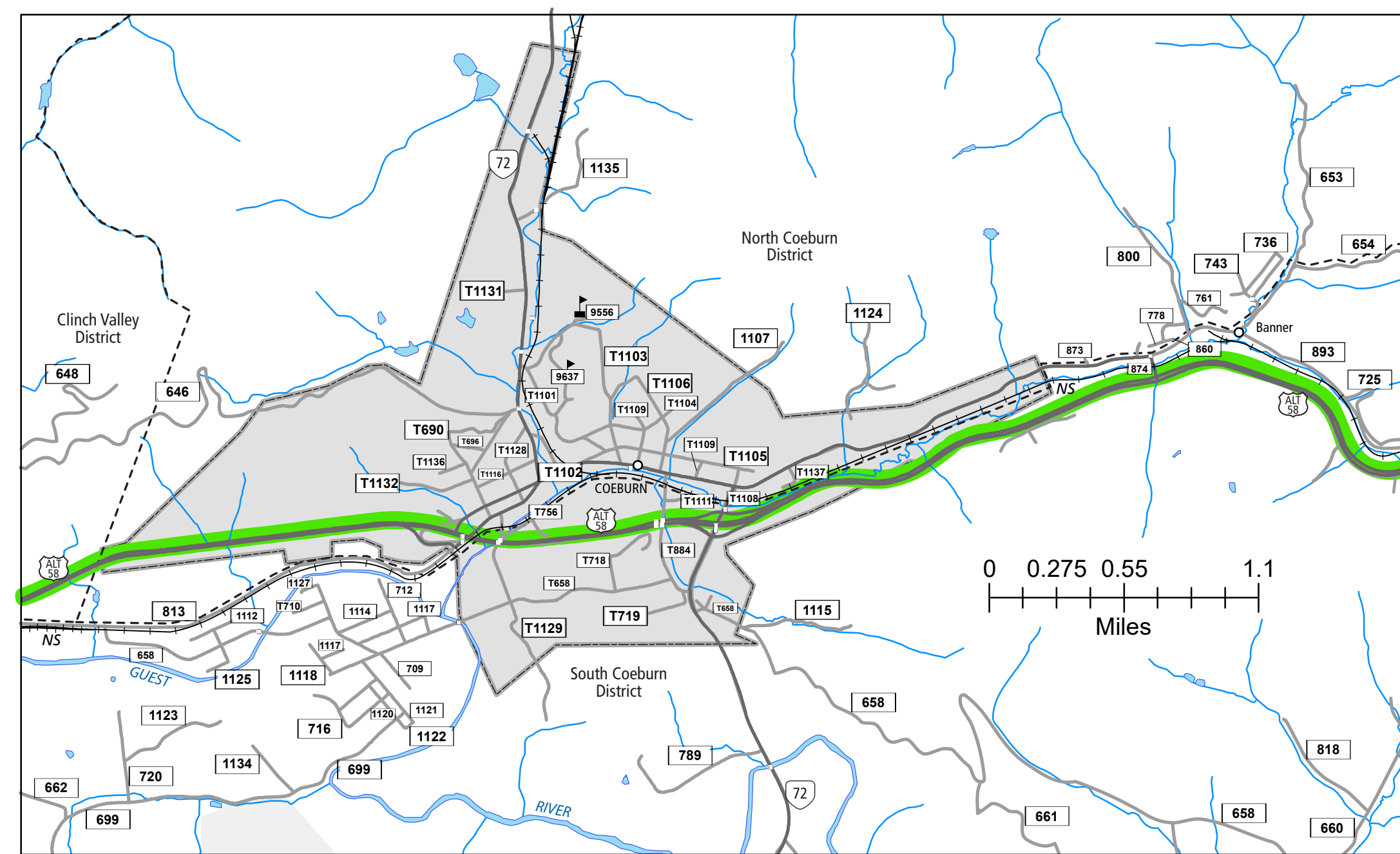
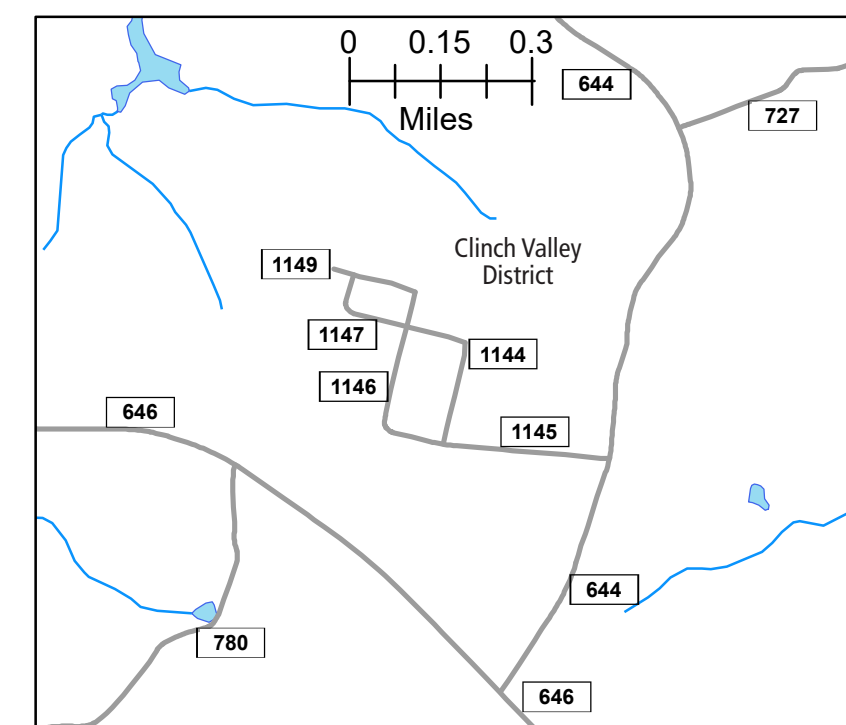


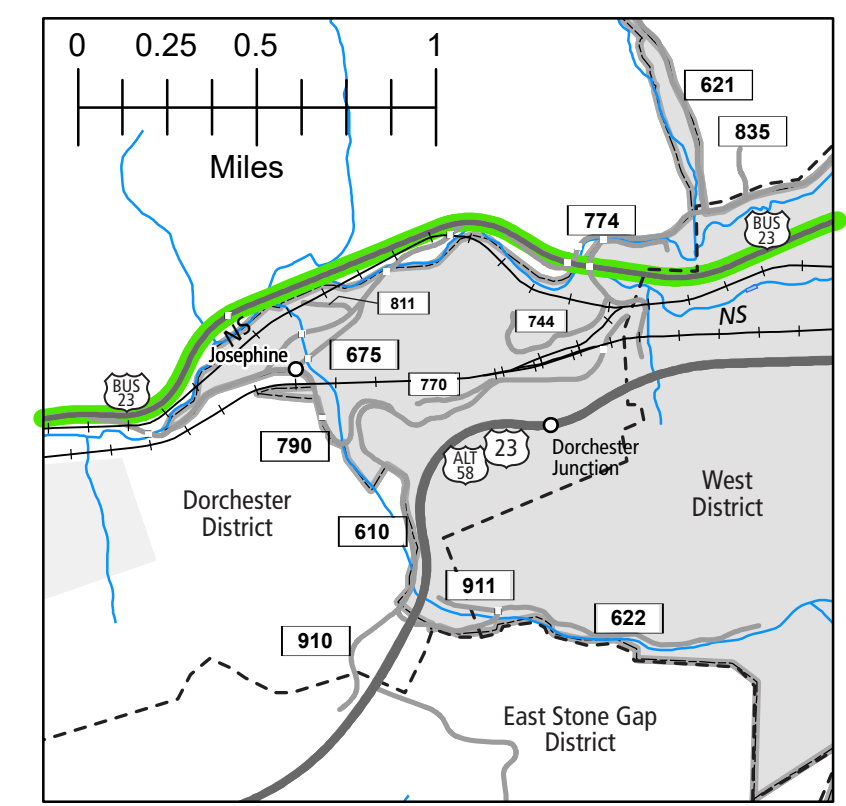
4  
BIG STONE GAP AREA



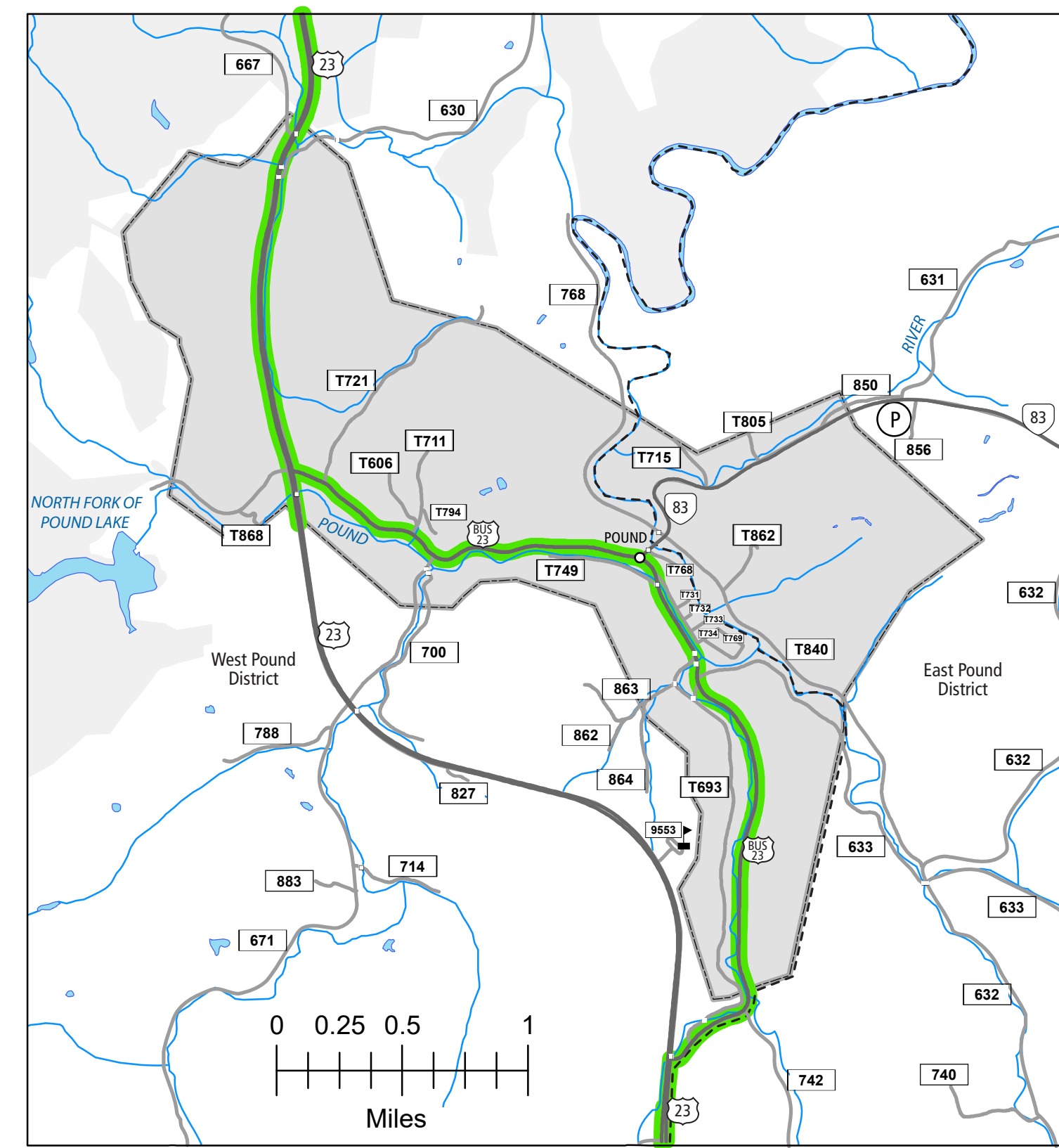
9  
COEBURN and BANNER AREA



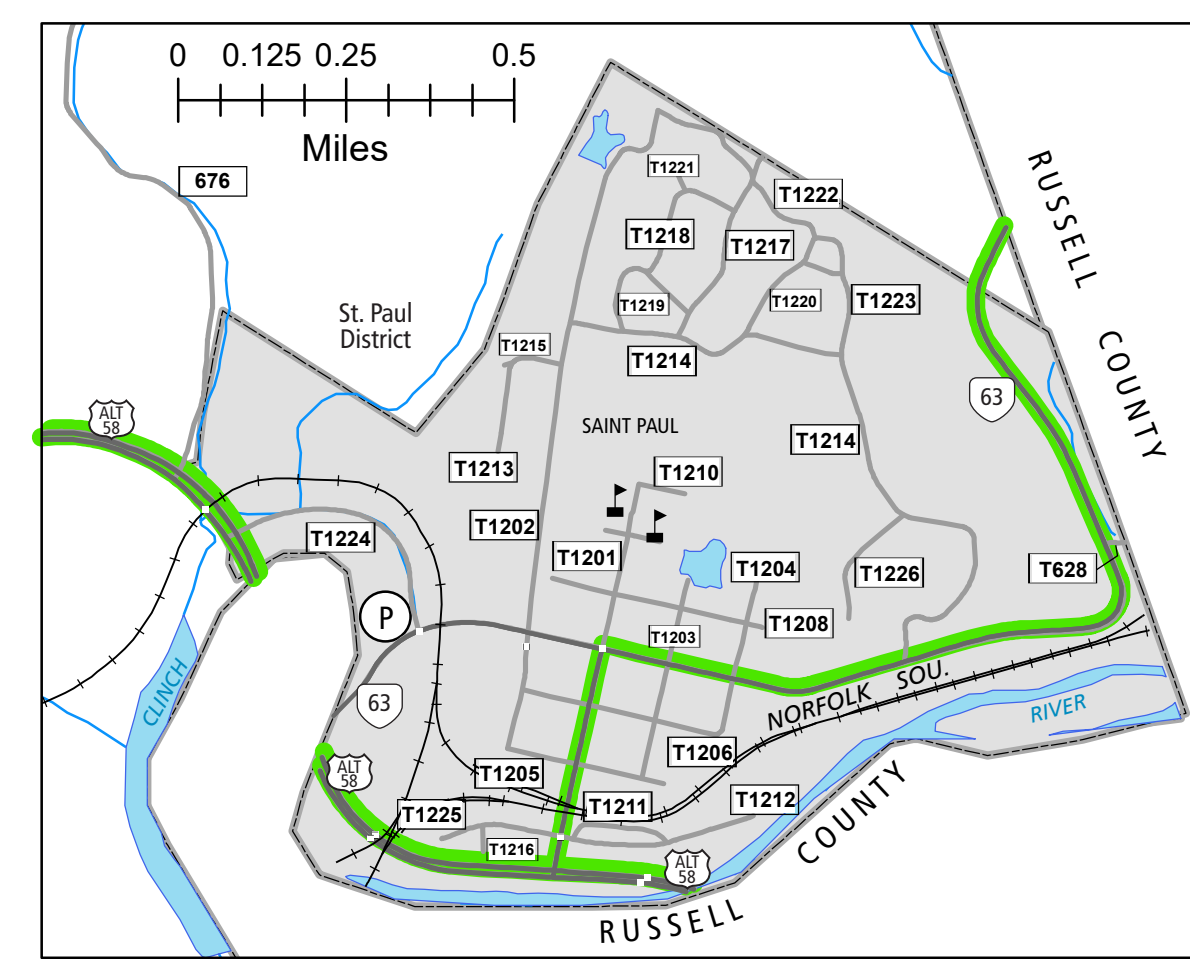
7  
CLINCH VALLEY DISTRICT



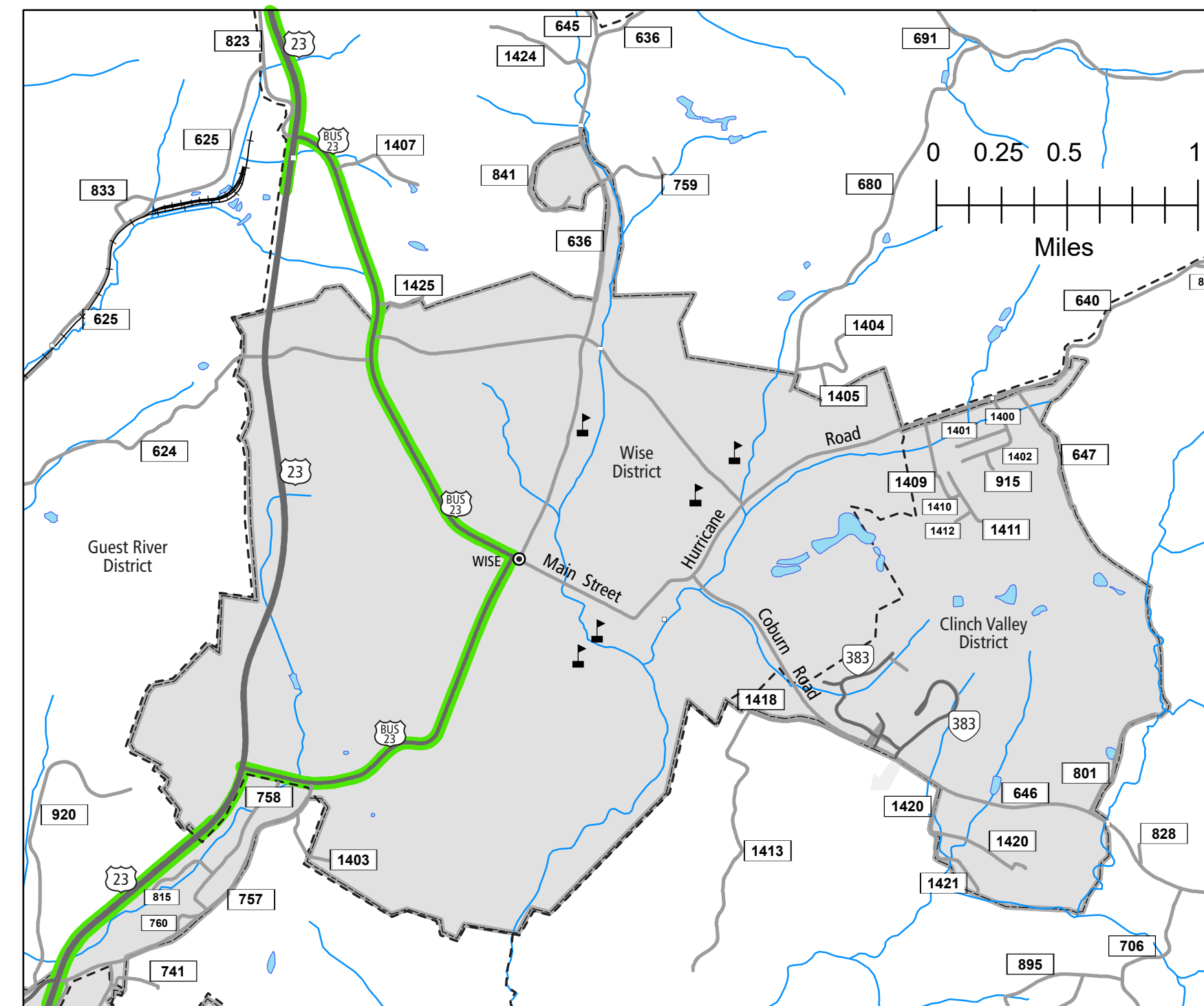
5  
JOSEPHINE and DORCHESTER JCT. AREA



1  
POUND AREA




11  
SAINT PAUL AREA

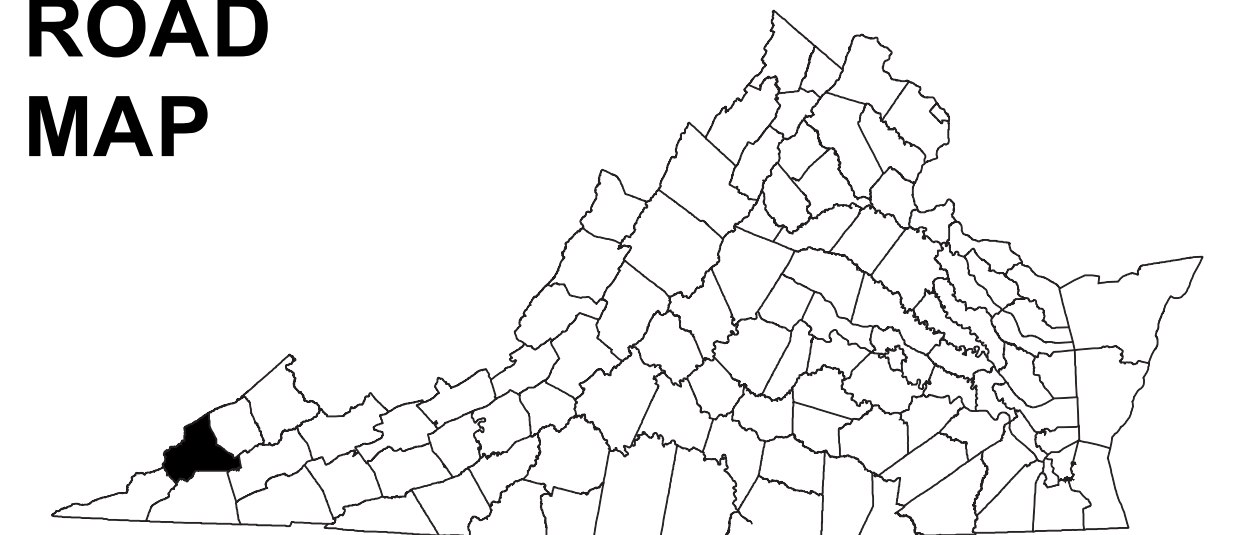


2  
WISE AREA

WISE COUNTY, VA



COUNTY  
ROAD  
MAP



WISE  
COUNTY

ROAD CLASSIFICATIONS

- Frontage Road
- Secondary Route
- State Route
- U.S. Route
- Urban Road
- LightSurface
- DividedHwyInterstate
- AllWeatherSurface
- Unsurfaced
- otherSurface
- BikeRoutes
- AppalachianTrail
- Scenic Roads

MISCELLANEOUS

- Schools
- Seaports
- Park\_RideLots
- AIRPORTS**
- Commercial
- General
- Military
- RAILROADS**
- Metro
- VARailroads
- Park\_N\_Ride

BOUNDARIES

- MilitaryAreas
- MagisterialDistricts
- Incorp\_Areas
- Natural\_LandCover

Additional ROAD CLASSIFICATION (Post 2019)  
Hard-surface

The accuracy or completeness of this map is not guaranteed or warranted.  
Map depicts state-maintained highway network as of May 1, 2021.  
Copyright © 2021 by Commonwealth of Virginia  
Department of Transportation, All Rights Reserved

SUPPLEMENT SHEET A  
AN INVENTORY OF STATE MAINTAINED ROADS