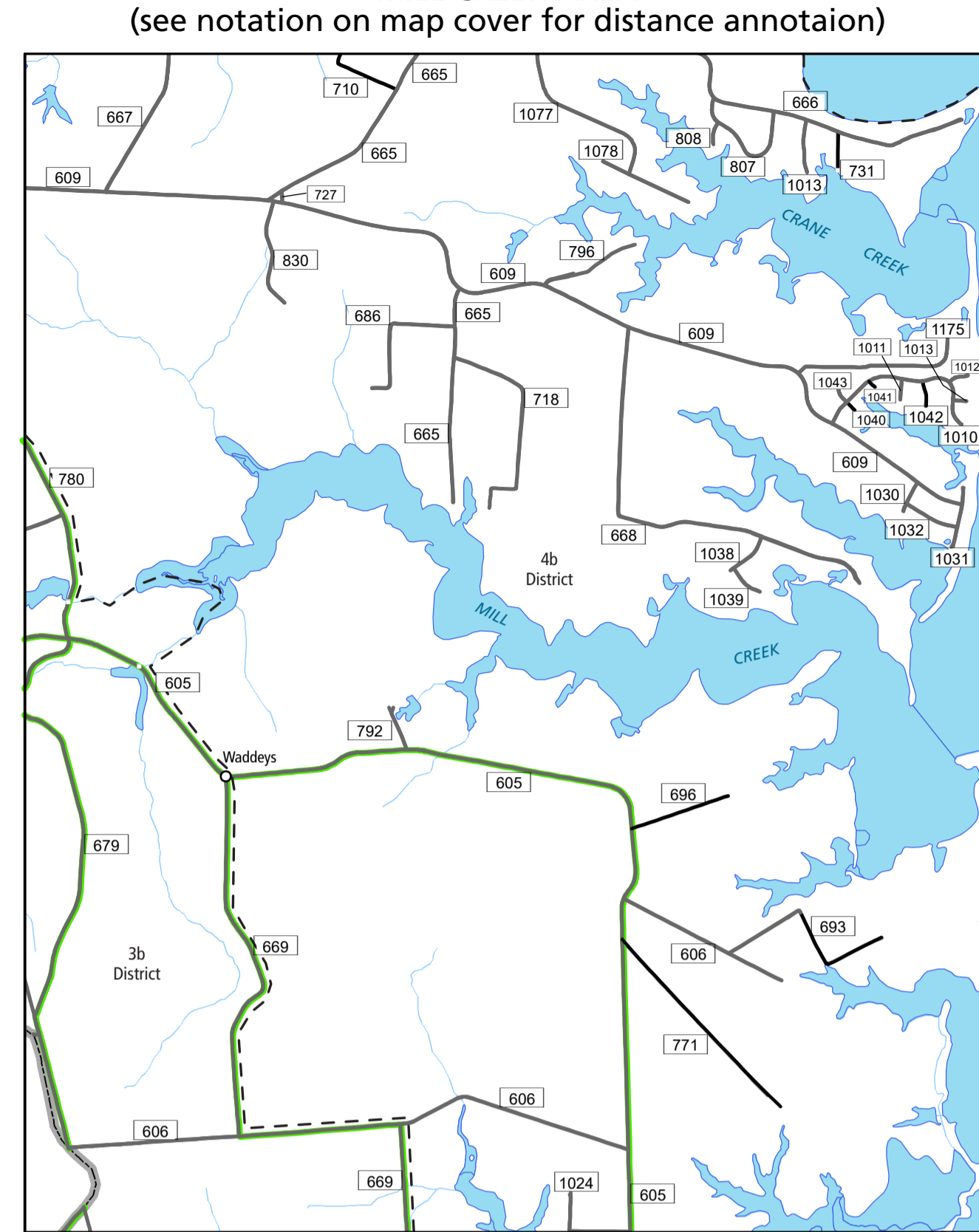
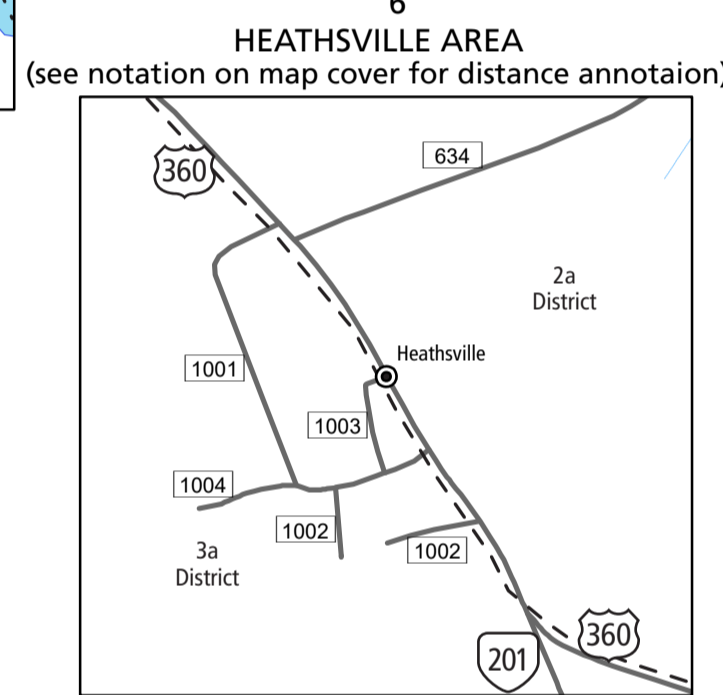


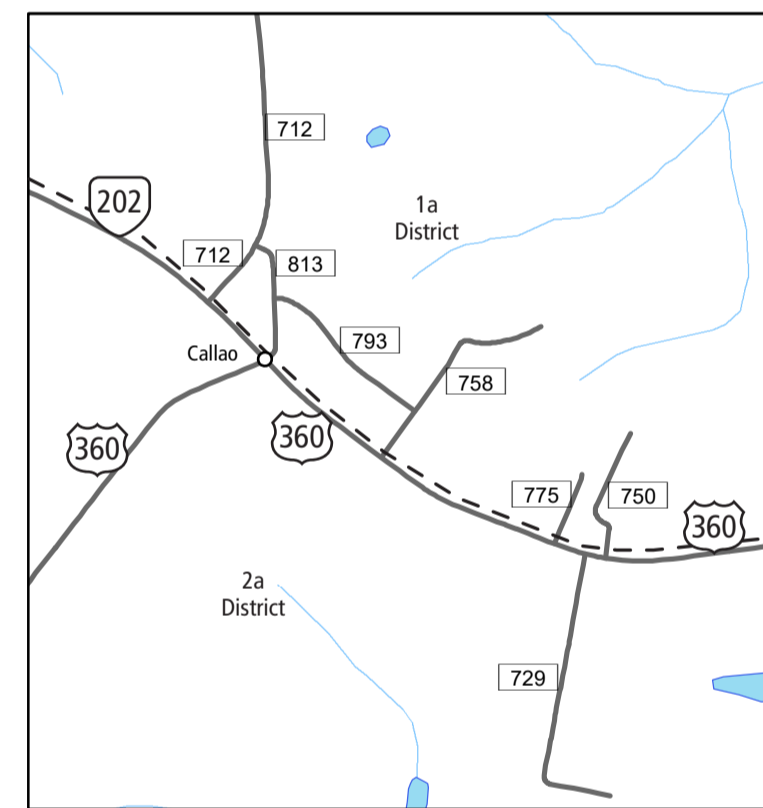
1
PINE HARBOR AREA
(see notation on map cover for distance annotation)



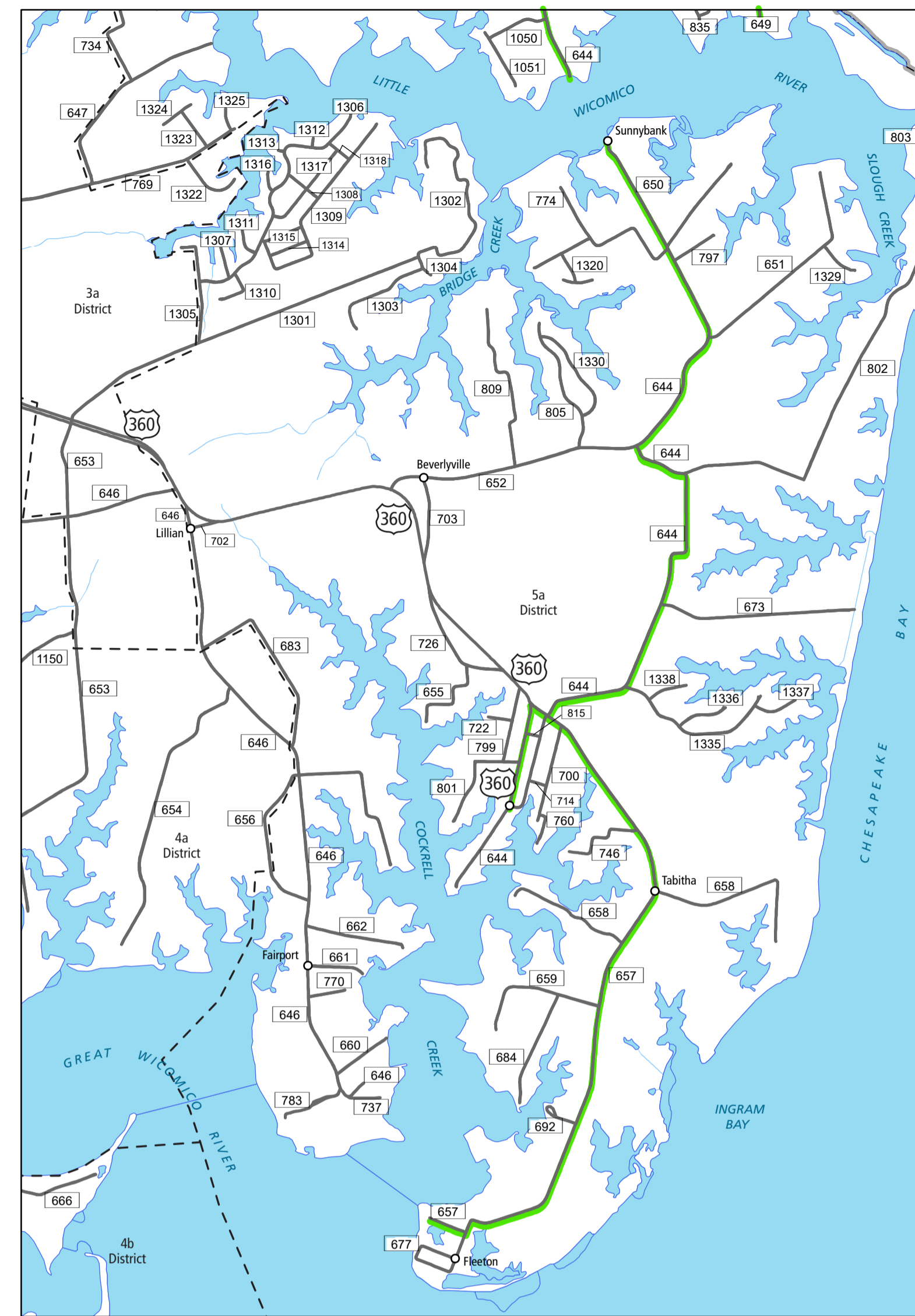
2
MILL CREEK AREA
(see notation on map cover for distance annotation)



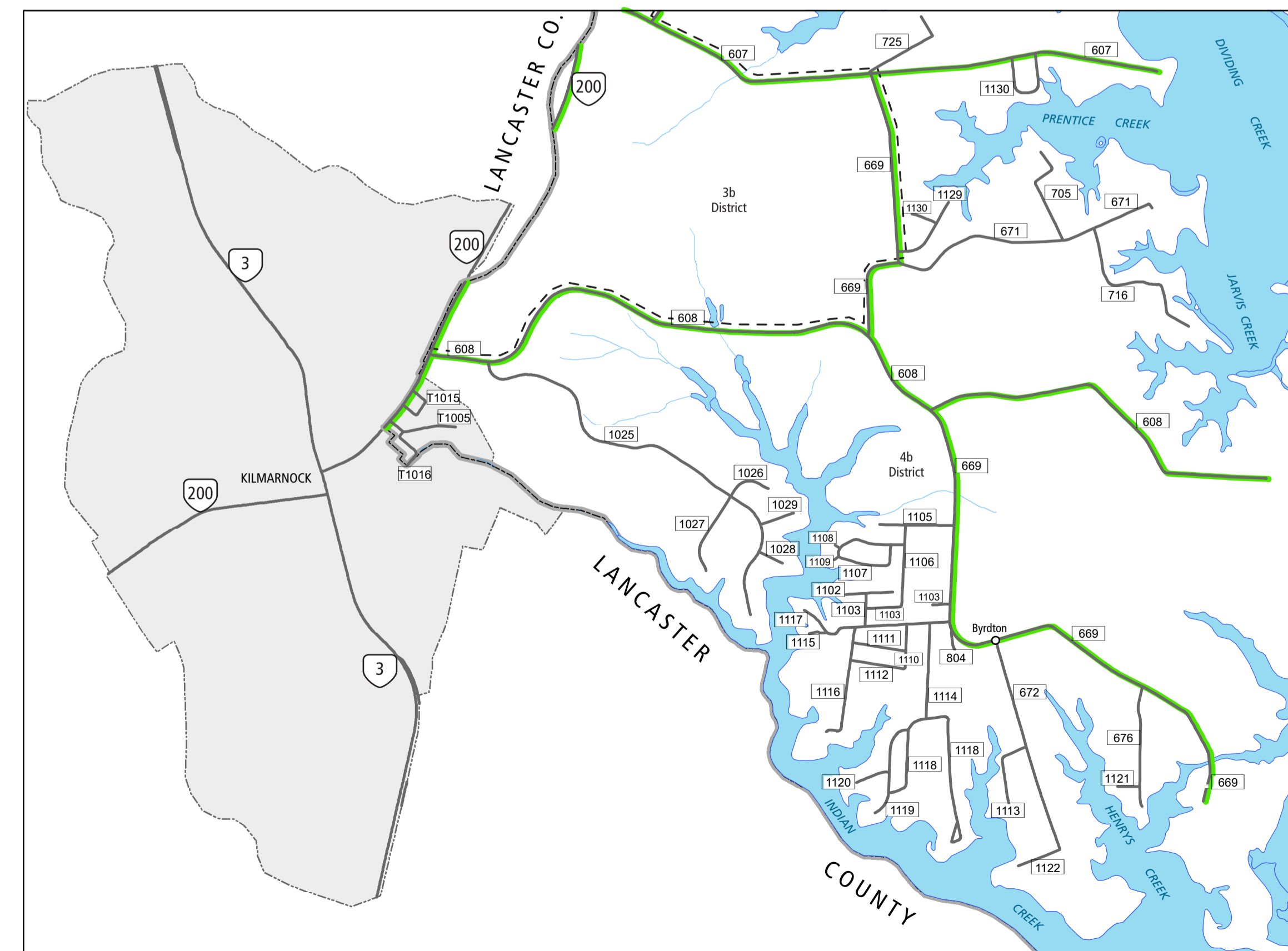
6
HEATHSVILLE AREA
(see notation on map cover for distance annotation)



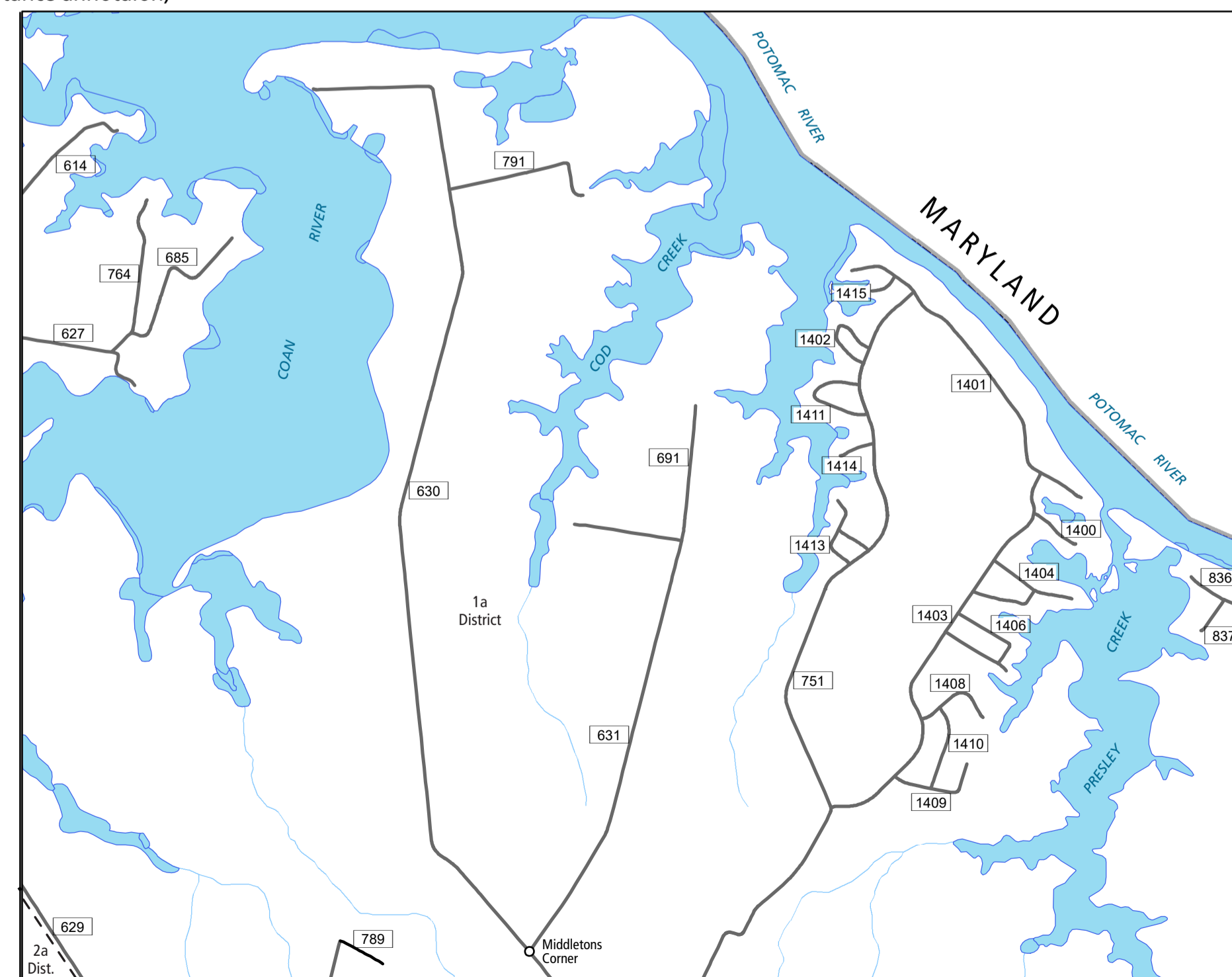
5
CALLAO AREA
(see notation on map cover for distance annotation)




3
REEDVILLE AREA
(see notation on map cover for distance annotation)



4
KILMARNOCK AREA
(see notation on map cover for distance annotation)



7
BAY QUARTERS SHORE AREA
(see notation on map cover for distance annotation)



COUNTY
ROAD
MAP



NORTHUMBERLAND
COUNTY

ROAD CLASSIFICATIONS

- Frontage Road
- Secondary Route
- State Route
- U.S. Route
- Urban Road
- LightSurface
- DividedHwyInterstate
- AllWeatherSurface
- Unsurfaced
- otherSurface
- BikeRoutes
- AppalachianTrail
- Scenic Roads

MISCELLANEOUS

- Schools
- Seaports
- Park_RideLots
- AIRPORTS**
- Commercial
- General
- Military

RAILROADS

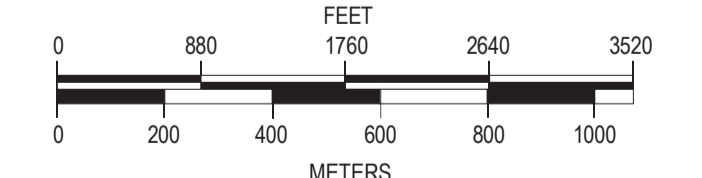
- Metro
- VARailroads
- Park_N_Ride

BOUNDARIES

- MilitaryAreas
- MagisterialDistricts
- Incorp_Areas
- Natural_LandCover

Additional ROAD CLASSIFICATION (Post 2019)

Hard-surface



The accuracy or completeness of this map is not guaranteed or warranted.
Map depicts state-maintained highway network as of May 1, 2021.
Copyright © 2021 by Commonwealth of Virginia
Department of Transportation, All Rights Reserved

AN INVENTORY OF STATE MAINTAINED ROADS
SUPPLEMENT SHEET A