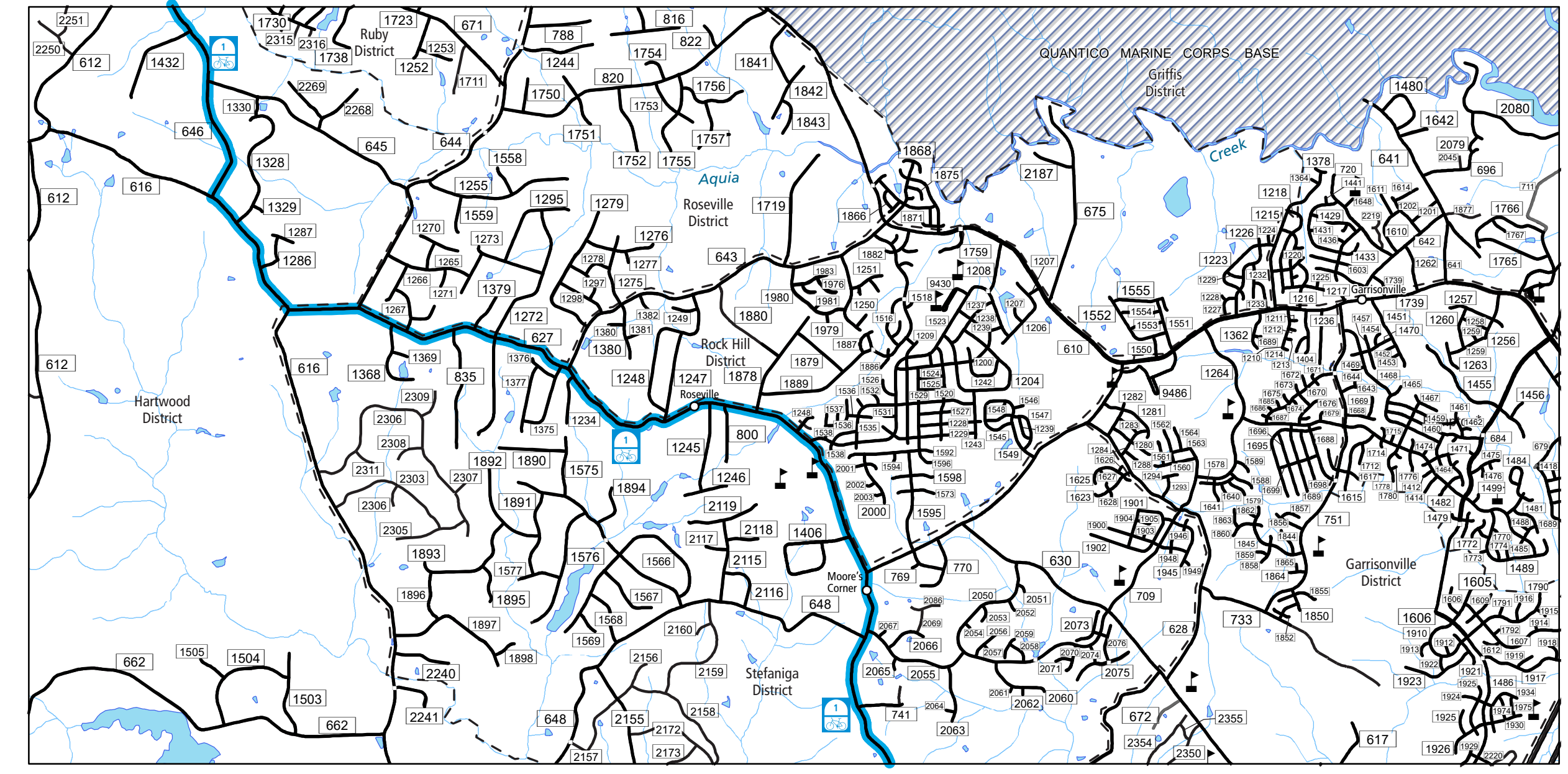
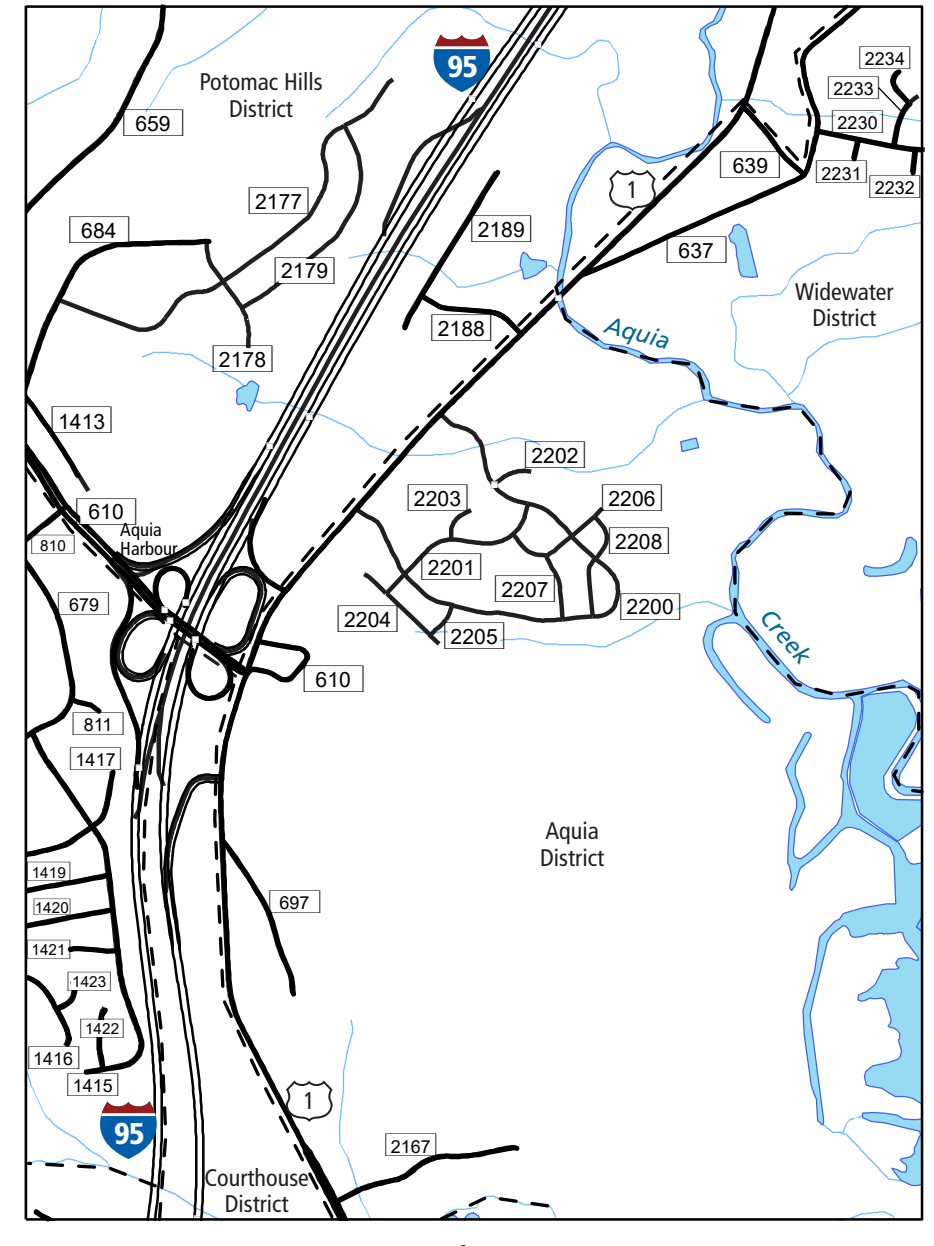


3  
FALMOUTH AREA  
(four times map scale)




5  
ROSEVILLE AND GARRISONVILLE AREA  
(four times map scale)

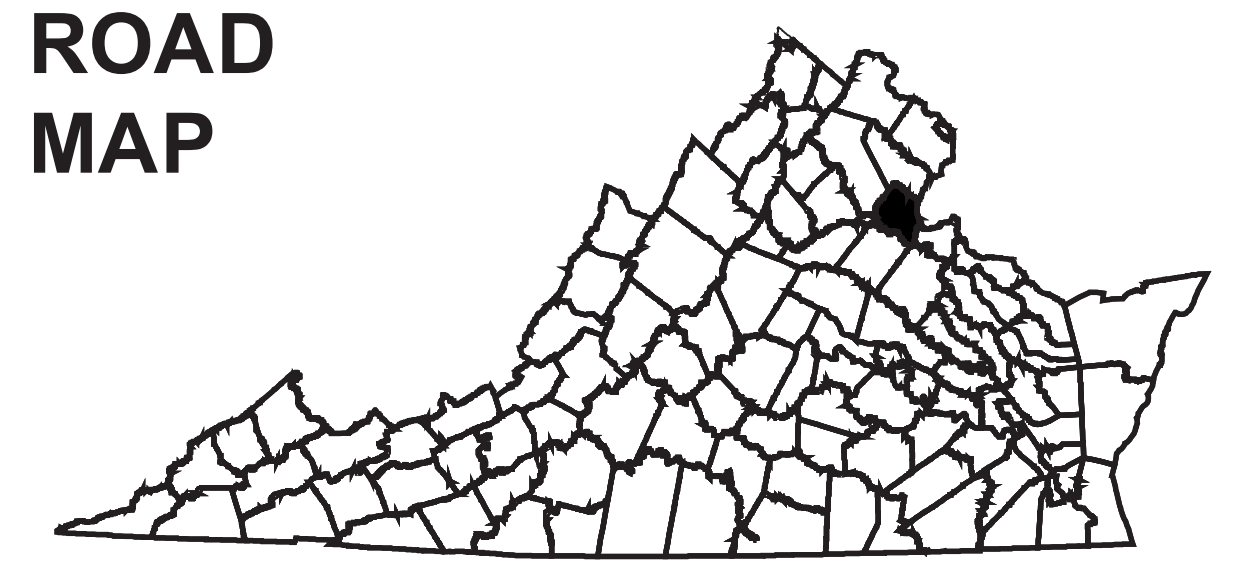


1  
AQUIA HARBOR AREA  
(four times map scale)

STAFFORD COUNTY, VA

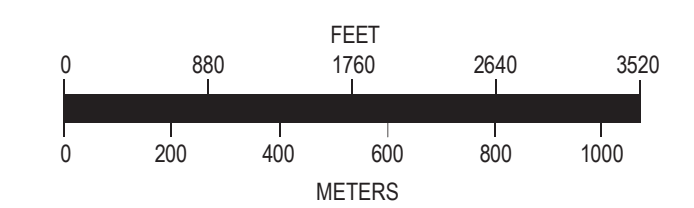


COUNTY  
ROAD  
MAP



STAFFORD  
COUNTY

ROAD CLASSIFICATIONS	MISCELLANEOUS
Frontage Road	Schools
Secondary Route	Seaports
State Route	Park_RideLots
U.S. Route	<b>AIRPORTS</b>
Urban Road	Commercial
LightSurface	General
DividedHwyInterstate	Military
AllWeatherSurface	<b>RAILROADS</b>
Unsurfaced	Metro
otherSurface	VARailroads
BikeRoutes	Park_N_Ride
AppalachianTrail	<b>BOUNDARIES</b>
Scenic Roads	MilitaryAreas
<b>Additional ROAD CLASSIFICATION (Post 2019)</b>	MagisterialDistricts
Hard-surface	Incorp_Areas
	Natural_LandCover



The accuracy or completeness of this map is not guaranteed or warranted.  
Map depicts state-maintained highway network as of May 1, 2021.  
Copyright © 2021 by Commonwealth of Virginia  
Department of Transportation, All Rights Reserved

AN INVENTORY OF STATE MAINTAINED ROADS  
SUPPLEMENT SHEET A