
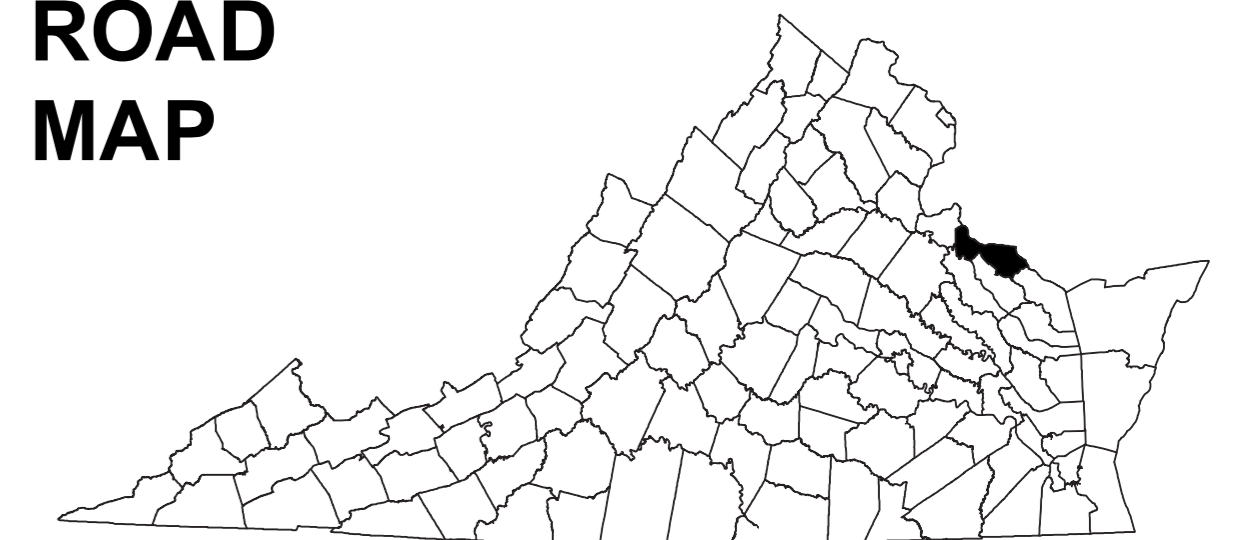


WESTMORELAND COUNTY, VA



COUNTY ROAD MAP



WESTMORELAND COUNTY

ROAD CLASSIFICATIONS

- Frontage Road
- Secondary Route
- State Route
- U.S. Route
- Urban Road
- LightSurface
- DividedHwyInterstate
- AllWeatherSurface
- Unsurfaced
- otherSurface
- BikeRoutes
- AppalachianTrail
- Scenic Roads

MISCELLANEOUS

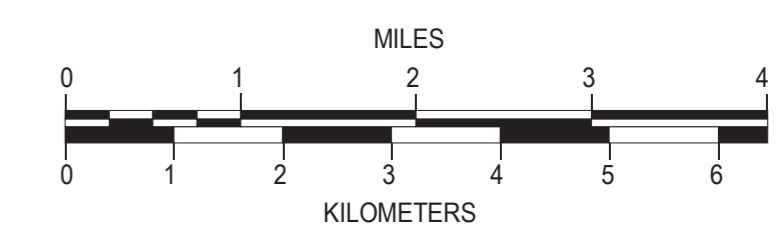
- Schools
- Seaports
- Park_RideLots
- AIRPORTS**
- Commercial
- General
- Military
- RAILROADS**
- Metro
- VARailroads
- Park_N_Ride

BOUNDARIES

- MilitaryAreas
- MagisterialDistricts
- Incorp_Areas
- Natural_LandCover

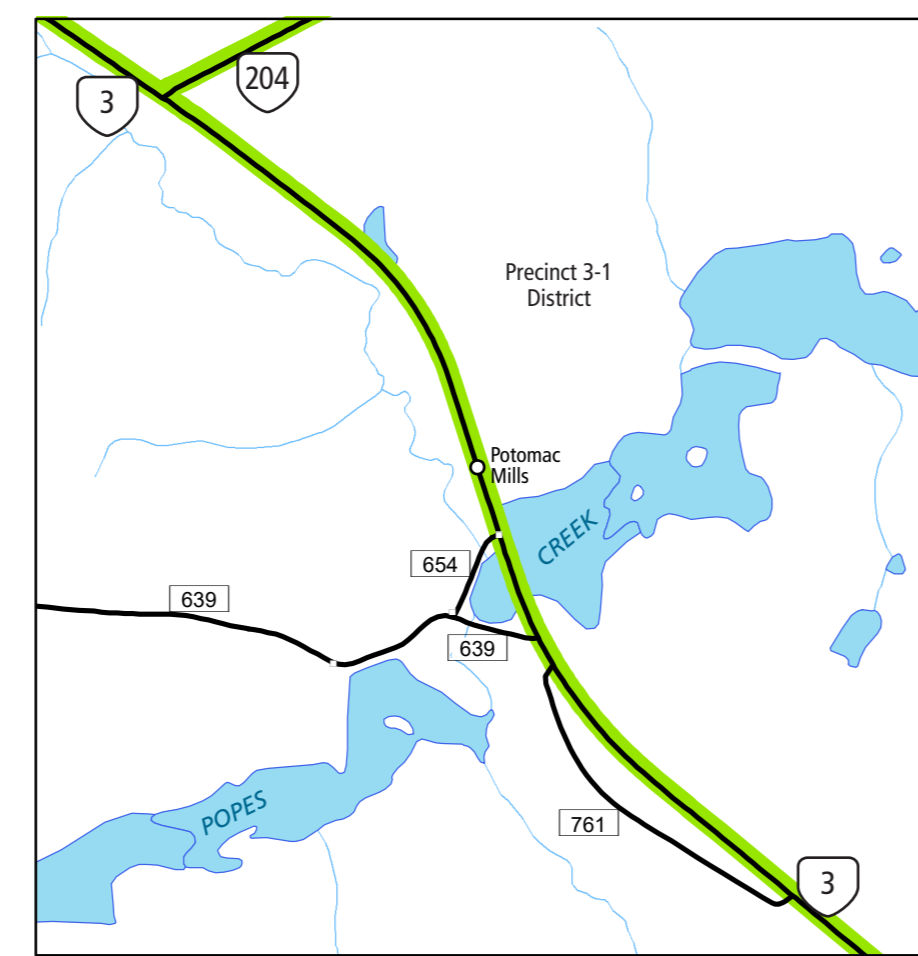
Additional ROAD CLASSIFICATION (Post 2019)

Hard-surface

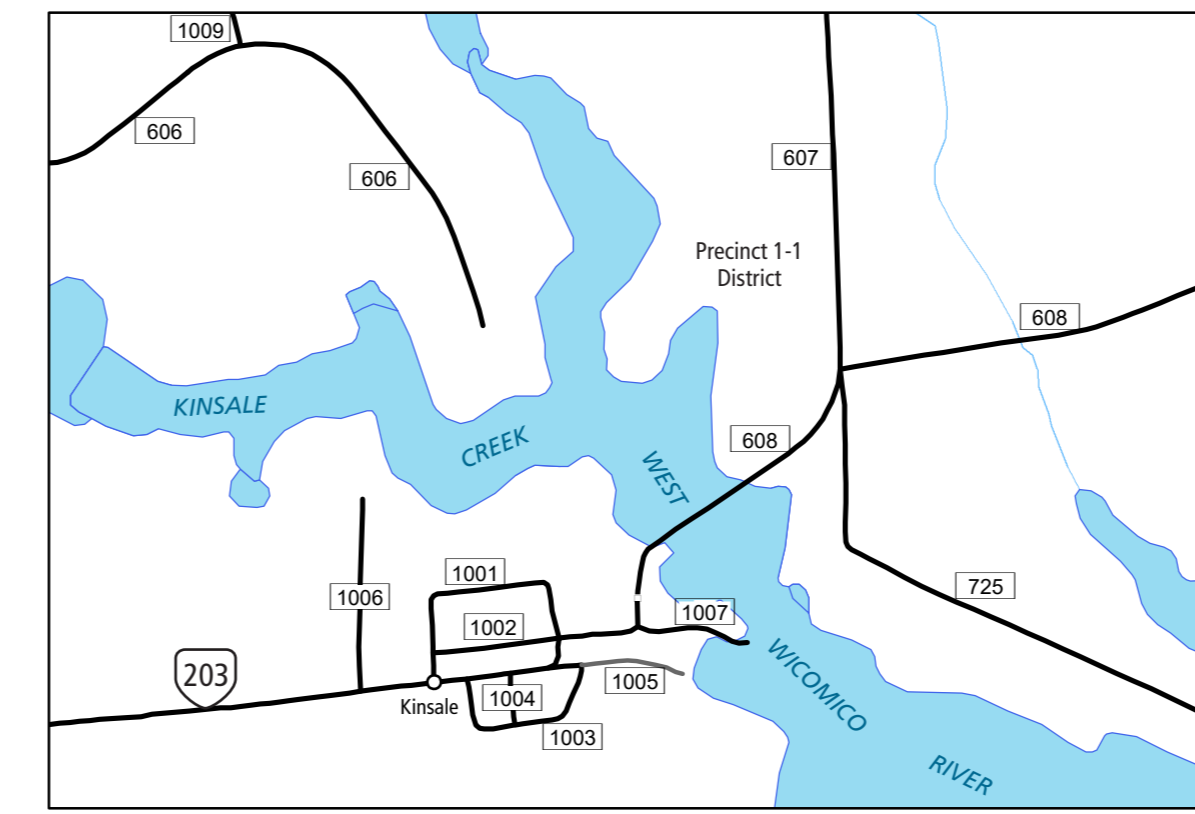


The accuracy or completeness of this map is not guaranteed or warranted. Map depicts state-maintained highway network as of May 1, 2021. Copyright © 2021 by Commonwealth of Virginia Department of Transportation. All Rights Reserved

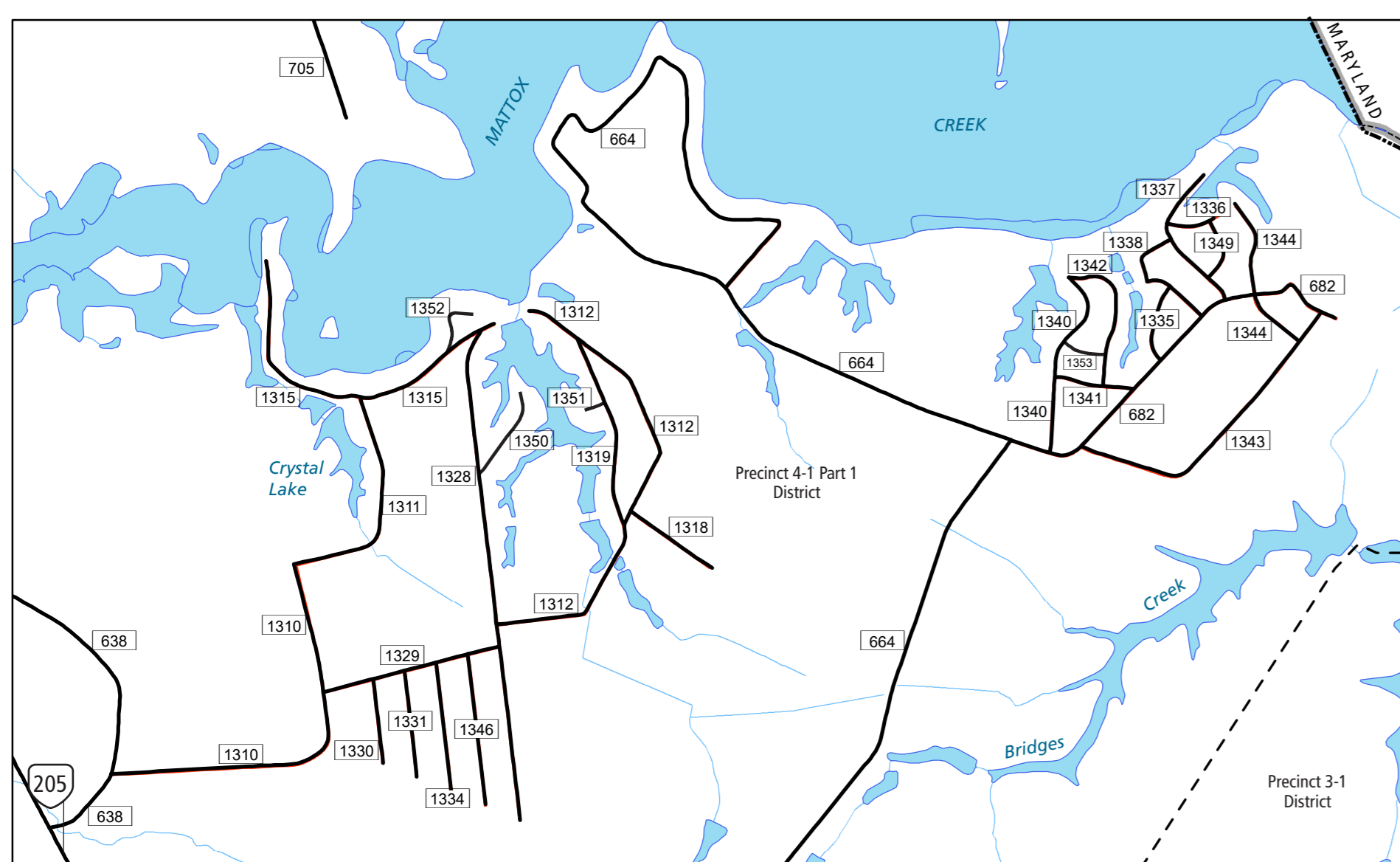
AN INVENTORY OF STATE MAINTAINED ROADS



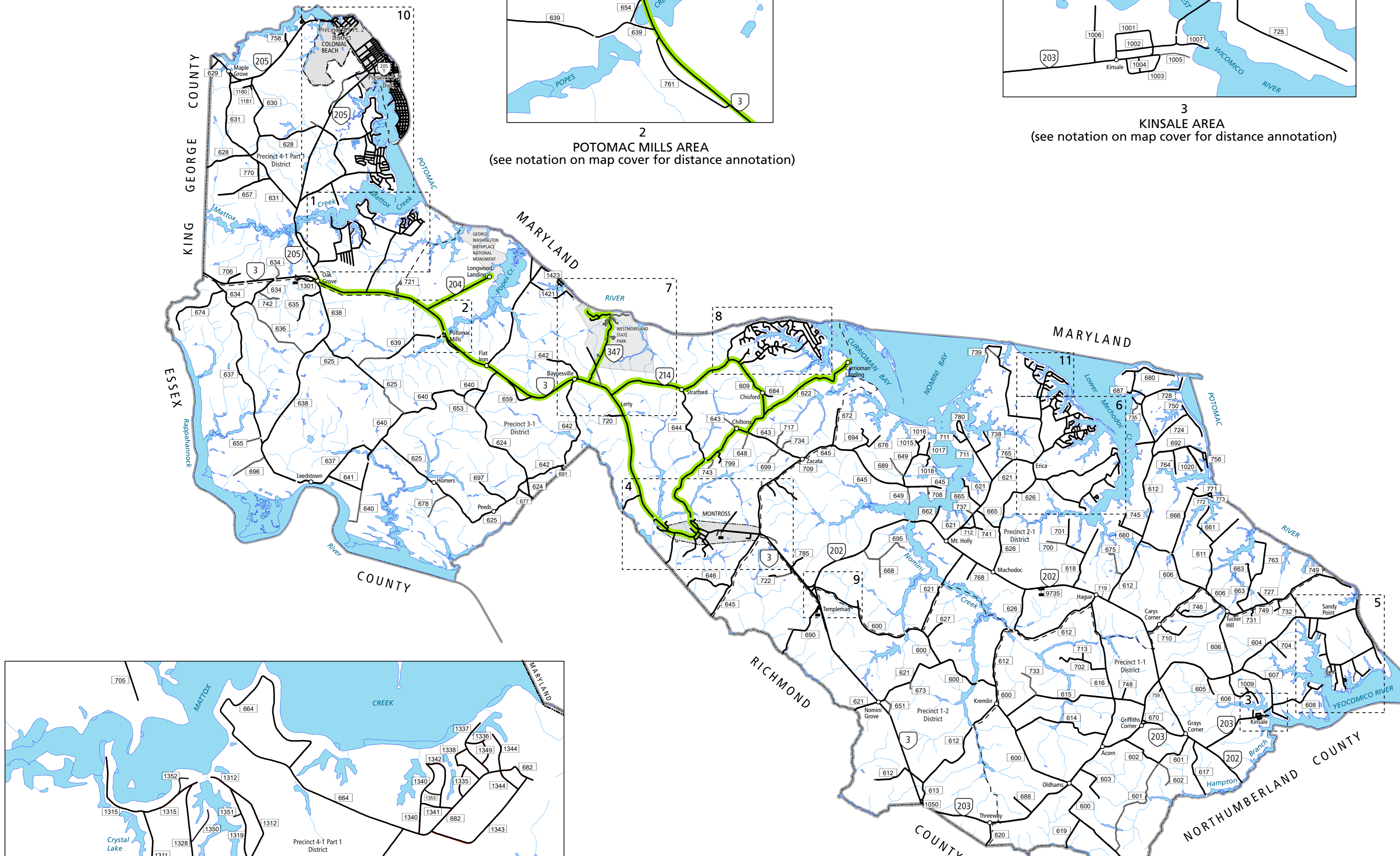
2
POTOMAC MILLS AREA
(see notation on map cover for distance annotation)



3
KINSALE AREA
(see notation on map cover for distance annotation)



1
PLACID BAY ESTATES AREA
(see notation on map cover for distance annotation)



TOTAL PRIMARY MILEAGE IN COUNTY 12/31/15: 67.13
SECONDARY MILEAGE TABULATION

TYPE	7/1/1932	7/1/1934	7/1/1941	TYPE	12/31/1950	12/31/1960	12/31/1970	12/31/1980	12/31/1990	12/31/2000	12/31/2015	12/31/2020
BIT SUR. PAVED	14.00	63.90	107.20	HARD SURFACE	139.98	240.16	269.69	275.66	292.86	312.21	303.33	307.20
GRAVEL, SOIL, ETC.	114.80	105.90	92.20	ALL WEATHER SURFACE	16.79	11.25	15.12	35.36	37.57	31.95	25.03	0.00
GRADED & DRAINED	61.00	24.20	27.20	LIGHT SURFACE	83.74	12.09	4.05	11.02	3.79	2.60	0.48	0.00
UNIMPROVED	13.20	9.20	4.48	UNSURFACED	5.48	0.34	1.03	4.64	0.00	0.00	0.00	21.95
TOTAL MILEAGE	203.00	203.20	321.08	TOTAL MILEAGE	245.99	263.84	289.89	326.68	334.22	346.76	328.87	329.15